

+NOTICE!!

These documents have been scanned!

Do not place un-scanned documents beneath this notice!

Do not remove this notice from this file!

GPO Jacket No. 560-102
Print Order 61540
Rise Business Services, LLC
Job=AZ15 8/14/2019



Box Number= AZ15225



Claim Begin-End: AMC105953-AMC105962

1 Initial Receipt



AZ15225-8

AMC113312-AMC116478

UNITED STATES
DEPARTMENT OF THE INTERIOR
BUREAU OF LAND MANAGEMENT

RECEIPT AND ACCOUNTING ADVICE

NO. 2056941 04

SM/AZ 09/19/94

Subject: TRANSFER OF INTEREST (10) 3 3 42 50.00

Applicant:
DAN PATCH
6850 N. 86TH STREET
SCOTTSDALE, AZ 85250

Remitter: SAME - CREDIT CARD

Assignor:

LEASE MANAGEMENT DATA NEW UPDATE PAYMENT

ORIGINAL SERIAL NO.	ASG.	TYPE	ST.	CTY.	FUND SYMBOL	ACRES/UNITS	RATE
AMC 105953, ET AL							

AMOUNT	ANV. DATE	EXP. DATE	BILL CYC.	S/C	DISTRICT	NEXT BILL	MISC. DATA	U of M	ACTUAL UNITS

ASSIGNMENT SERIAL NO.	ASG.	TYPE	ST.	CTY.	FUND SYMBOL	ACRES/UNITS	RATE

AMOUNT	ANV. DATE	EXP. DATE	BILL CYC.	S/C	DISTRICT	NEXT BILL	MISC. DATA	U of M	ACTUAL UNITS

APPLY REMITTANCE			
ACTION	FUND SYMBOL	CTY.	AMOUNT
FILING FEE			
RENTAL			
UNEARNED			
REFUND			
TOTAL			
AMOUNT DUE			

Remarks:

BY: _____ DATE: _____

Lease in Escrow?
 KGS?
 Auto Escalates?
 Auto Renew?

Of Interest?
 Operating Rights?
 Operator
 Bond Filed?

FOR MMS USE ONLY		
BILLEE	NUMBER	FOREST REFUGE
OCS SECTION		
CODE		

UNITED STATES
DEPARTMENT OF THE INTERIOR
BUREAU OF LAND MANAGEMENT

RECEIPT AND ACCOUNTING ADVICE

NO. 2056936 04

WG/AZ

09/16/94

Object: TRANSFER OF INTEREST (219)

2 11 12

1,095.00

Applicant:

THE PATCH LIVING TRUST
DAN PATCH TRUSTEE
6850 N. 86TH ST.
SCOTTSDALE AZ. 85250

Remitter: SAME CK. # 1669

Assignor:

LEASE MANAGEMENT DATA NEW UPDATE PAYMENT

ORIGINAL SERIAL NO.	ASG.	TYPE	ST.	CTY.	FUND SYMBOL	ACRES/UNITS	RATE
AMC 105953, ET AL							

AMOUNT	ANV. DATE	EXP. DATE	BILL CYC.	S/C	DISTRICT	NEXT BILL	MISC. DATA	U of M	ACTUAL UNITS

ASSIGNMENT SERIAL NO.	ASG.	TYPE	ST.	CTY.	FUND SYMBOL	ACRES/UNITS	RATE

AMOUNT	ANV. DATE	EXP. DATE	BILL CYC.	S/C	DISTRICT	NEXT BILL	MISC. DATA	U of M	ACTUAL UNITS

APPLY REMITTANCE

ACTION	FUND SYMBOL	CTY.	AMOUNT
FILING FEE			
RENTAL			
UNEARNED			
REFUND			
TOTAL			
AMOUNT DUE			

Remarks:

BY:

DATE:

- Lease in Escrow?
- KGS?
- Auto Escalates?
- Auto Renew?

- Of Interest?
- Operating Rights?
- Operator
- Bond Filed?

FOR MMS USE ONLY

BILLEE NUMBER	FOREST REFUGE
OCS SECTION CODE	

UNITED STATES
DEPARTMENT OF THE INTERIOR
BUREAU OF LAND MANAGEMENT

No. 164027

RECEIPT AND ACCOUNTING ADVICE

MCL NOTICES (10) :

SUBJECT

IRON REEF #1 THRU 10

LKB/AZ JUL 7 80 1 0 40 1

5000

APPLICANT:

WILLIS V. RHEA
STAR ROUTE BOX 24
SALOME, AZ 85348

In Terminal 9-25-80-EL

REMITTER IF DIFFERENT THAN APPLICANT:

*Indexed
a me 105953 thru
a me 105962*

ASSIGNOR:

SERIAL NUMBER	*	ASG	TYPE	STATE	ACRES/UNITS	RATE	CTY	FUND SYMBOL	AMOUNT
						APPLY:	CTY	FUND SYMBOL	AMOUNT
ANV. DATE		EXP. DATE	BILL CYCLE			FILING FEE		140850	
S/C CC80		DISTRICTS	NEXT BILL DATE			RENTAL			
MISC. DATA		U OF M	ACTUAL UNITS			REIMBURSE			
NEW SERIAL NUMBER		EFFECTIVE DATE					OTHER		
ASSIGNMENT: COMPLETE AREA?						REFUND			
ASSIGNED AREA						RETAIN IN UNEARNED ACCOUNT			
RETAINED AREA						TOTAL			
OF INTEREST?						REMARKS:			
BOND FILED?						BY		DATE	

ACCOUNTING ADVICE COPY

UNITED STATES
DEPARTMENT OF THE INTERIOR
BUREAU OF LAND MANAGEMENT

No. 164027

RECEIPT AND ACCOUNTING ADVICE

MCL NOTICES (10)

SUBJECT

IRON REEF #1 THRU 10

LKB/AZ JUL 7 80 1 0 40 1 5000

APPLICANT:

WILLIS V. RHEA
STAR ROUTE BOX 24
SALOME, AZ 85348

in Terminal 9-25-80-CL

REMITTER IF DIFFERENT THAN APPLICANT:

*Indexed
a mc 105953 thru
a mc 105962*

ASSIGNOR:

SERIAL NUMBER	*	ASG	TYPE	STATE	ACRES/UNITS	RATE	CTY	FUND SYMBOL	AMOUNT	
							APPLY:	CTY	FUND SYMBOL	AMOUNT
ANV. DATE		EXP. DATE	BILL CYCLE			FILING FEE		140850		
S/C CC80		DISTRICTS	NEXT BILL DATE			RENTAL				
MISC. DATA		U OF M	ACTUAL UNITS			REIMBURSE				
NEW SERIAL NUMBER		EFFECTIVE DATE					OTHER			
ASSIGNMENT: COMPLETE AREA?						REFUND				
ASSIGNED AREA						RETAIN IN UNEARNED ACCOUNT				
RETAINED AREA						TOTAL				
OF INTEREST?						REMARKS:				
BOND FILED?										
						BY	DATE			

CASE FOLDER COPY

NOTICE!!

These documents have been scanned!

Do not place un-scanned documents beneath this notice!

Do not remove this notice from this file!

GPO Jacket No. 560-102
Print Order 61540
Rise Business Services, LLC
Job=AZ15 8/14/2019



Box Number= AZ15225



Claim Begin-End: AMC105953-AMC105962

2 Correspondence



AZ15225-8

AMC113312-AMC116478

UNITED STATES
DEPARTMENT OF THE INTERIOR
BUREAU OF LAND MANAGEMENT

SHORT NOTE TRANSMITTAL

April 4, 1983

(Date)

TO : J.J. Bensing, Property Records Supv.
FROM : Nancy L. Garneau, Recordation Supv.
SUBJECT: Mining Claims

This will acknowledge receipt of your letter dated March 30, 1983.

The computer has automatically changed all records of those claims located in La Paz county to reflect this new change.

We have, however, filed your letter in all concerned case files.

If you have any further questions, please feel free to contact me again!!

Nancy



105953

Amoco Minerals Company

7000 South Yosemite Street
Post Office Box 3299
Englewood, Colorado 80155
303-740-5000

March 30, 1983

Bureau of Land Management
Arizona State Office
2400 Valley Bank Center
201 N. Central Avenue
Phoenix, Arizona 85063

Gentlemen:

L-100064, 100065, 100086
Copperstone Project
La Paz County, Arizona

We were recently informed that Yuma County was split into Yuma and La Paz Counties, Arizona, effective January 1, 1983. Amoco Minerals Company is the record owner of the unpatented lode mining claims as shown on the attached list, originally located in Yuma County, Arizona. These claims are now located in La Paz County, Arizona.

Please adjust all your records concerning the unpatented lode mining claims shown on the attached list to indicate that these claims are now located in La Paz County, Arizona. We will be filing all future Affidavits of Performance of Annual Work in La Paz County, NOT Yuma County.

Please acknowledge receipt of this notice by stamping one copy of this letter and returning it to the attention of J. J. Bensing, Property Records Supervisor, at the above letterhead address.

Very truly yours,

L. T. Gaskins
Property Records Analyst

LTG/ms

Enclosure

J. J. Bensing
S. S. Shellhaas

RECEIVED
B.L.M. AZ STATE OFFICE

APR 4 1983

07.45 A.M.
PHOENIX, ARIZONA

BLM ARIZONA STATE OFFICE

APR 4 1983

07:45 A.M.
PHOENIX, ARIZONA

CLAIM NAME	ORIGINAL RECORDING INFORMATION		BLM SERIAL NUMBER
	DOCKET	PAGE	
COPPERSTONE 148	1254	171	A MC 144931
COPPERSTONE 149	1254	173	A MC 144932
COPPERSTONE 150	1254	175	A MC 144933
COPPERSTONE 151	1254	177	A MC 144934
COPPERSTONE 152	1254	179	A MC 144935
COPPERSTONE 153	1254	181	A MC 144936
COPPERSTONE 154	1254	183	A MC 144937
COPPERSTONE 155	1254	185	A MC 144938
COPPERSTONE 156	1254	187	A MC 144939
COPPERSTONE 157	1254	189	A MC 144940
COPPERSTONE 158	1254	191	A MC 144941
COPPERSTONE 159	1254	193	A MC 144942
COPPERSTONE 160	1254	195	A MC 144943
COPPERSTONE 161	1254	197	A MC 144944
COPPERSTONE 162	1276	349	A MC 164418
COPPERSTONE 163	1276	355	A MC 164419
COPPERSTONE 164	1276	357	A MC 164420
COPPERSTONE 165	1276	359	A MC 164421
COPPERSTONE 166	1276	361	A MC 164422
COPPERSTONE 167	1276	363	A MC 164423
COPPERSTONE 168	1276	365	A MC 164424
COPPERSTONE 169	1276	367	A MC 164425
COPPERSTONE 170	1276	369	A MC 164426
COPPERSTONE 171	1276	371	A MC 164427
COPPERSTONE 172	1276	373	A MC 164428
COPPERSTONE 173	1276	375	A MC 164429
COPPERSTONE 174	1276	377	A MC 164430
COPPERSTONE 175	1276	379	A MC 164431
COPPERSTONE 176	1276	381	A MC 164432
COPPERSTONE 177	1276	383	A MC 164433
COPPERSTONE 178	1276	385	A MC 164434
COPPERSTONE 179	1276	387	A MC 164435
COPPERSTONE 180	1276	389	A MC 164436
COPPERSTONE 181	1276	391	A MC 164437
COPPERSTONE 182	1276	393	A MC 164438
COPPERSTONE 183	1276	395	A MC 164439
COPPERSTONE 184	1276	397	A MC 164440
COPPERSTONE 185	1276	398	A MC 164441
COPPERSTONE 186	1276	400	A MC 164442
COPPERSTONE 187	1276	402	A MC 164443
COPPERSTONE 188	1276	404	A MC 164444
COPPERSTONE 189	1276	406	A MC 164445
COPPERSTONE 190	1276	408	A MC 164446

BLM AZ STATE OFFICE

APR 4 1968

07:45 A.M.
PHOENIX, ARIZONA

ORIGINAL
RECORDING INFORMATION

BLM
SERIAL NUMBER

<u>CLAIM NAME</u>	<u>DOCKET</u>	<u>PAGE</u>	
COPPERSTONE 191	1276	410	A MC 164447
COPPERSTONE 192	1276	412	A MC 164448
COPPERSTONE 193	1276	414	A MC 164449
COPPERSTONE 194	1276	416	A MC 164450
COPPERSTONE 195	1276	418	A MC 164451
COPPERSTONE 196	1276	420	A MC 164452
COPPERSTONE 197	1276	422	A MC 164453
COPPERSTONE 198	1276	424	A MC 164454
COPPERSTONE 199	1276	426	A MC 164455
COPPERSTONE 200	1276	428	A MC 164456
COPPERSTONE 201	1276	430	A MC 164457
COPPERSTONE 202	1276	432	A MC 164458
COPPERSTONE 203	1276	434	A MC 164459
COPPERSTONE 204	1276	436	A MC 164460
COPPERSTONE 205	1276	438	A MC 164461
COPPERSTONE 206	1276	440	A MC 164462
COPPERSTONE 207	1276	442	A MC 164463
COPPERSTONE 208	1276	444	A MC 164464
COPPERSTONE 209	1276	446	A MC 164465
COPPERSTONE 210	1276	448	A MC 164466
COPPERSTONE 211	1276	450	A MC 164467
COPPERSTONE 212	1276	452	A MC 164468
COPPERSTONE 213	1276	454	A MC 164469
COPPERSTONE 214	1276	456	A MC 164470
COPPERSTONE 215	1276	458	A MC 164471
COPPERSTONE 216	1276	460	A MC 164472
COPPERSTONE 217	1276	462	A MC 164473
COPPERSTONE 218	1276	464	A MC 164474
COPPERSTONE 219	1276	466	A MC 164475
COPPERSTONE 220	1276	468	A MC 164476
COPPERSTONE 221	1276	470	A MC 164477
COPPERSTONE 222	1276	472	A MC 164478
COPPERSTONE 223	1276	474	A MC 164479
COPPERSTONE 224	1276	476	A MC 164480
COPPERSTONE 225	1276	478	A MC 164481
COPPERSTONE 226	1276	480	A MC 164482
COPPERSTONE 227	1276	482	A MC 164483
COPPERSTONE 228	1276	484	A MC 164484
COPPERSTONE 229	1276	486	A MC 164485
COPPERSTONE 230	1276	488	A MC 164486
COPPERSTONE 231	1276	490	A MC 164487
COPPERSTONE 232	1276	492	A MC 164488
COPPERSTONE 233	1276	494	A MC 164489

BLM AZ STATE OFFICE
 APR 4 1968
 07:45 A.M.
 PHOENIX, ARIZONA

<u>CLAIM NAME</u>	<u>ORIGINAL RECORDING INFORMATION</u>		<u>BLM SERIAL NUMBER</u>
	<u>DOCKET</u>	<u>PAGE</u>	
COPPERSTONE 234	1276	496	A MC 164490
COPPERSTONE 235	1276	498	A MC 164491
COPPERSTONE 236	1276	500	A MC 164492
COPPERSTONE 237	1276	502	A MC 164493
COPPERSTONE 238	1276	504	A MC 164494
COPPERSTONE 239	1276	506	A MC 164495
COPPERSTONE 240	1276	508	A MC 164496
COPPERSTONE 241	1276	510	A MC 164497
COPPERSTONE 242	1276	512	A MC 164498
COPPERSTONE 243	1276	514	A MC 164499
COPPERSTONE 244	1276	516	A MC 164500
COPPERSTONE 245	1276	518	A MC 164501
COPPERSTONE 246	1276	520	A MC 164502
COPPERSTONE 247	1276	522	A MC 164503
COPPERSTONE 248	1276	524	A MC 164504
COPPERSTONE 249	1276	526	A MC 164505
COPPERSTONE 250	1276	528	A MC 164506
COPPERSTONE 251	1276	530	A MC 164507
COPPERSTONE 252	1276	532	A MC 164508
COPPERSTONE 253	1276	534	A MC 164509
COPPERSTONE 254	1276	536	A MC 164510
COPPERSTONE 255	1276	538	A MC 164511
COPPERSTONE 256	1276	540	A MC 164512
COPPERSTONE 257	1276	542	A MC 164513
COPPERSTONE 258	1276	544	A MC 164514
COPPERSTONE 259	1276	546	A MC 164515
COPPERSTONE 260	1276	548	A MC 164516
COPPERSTONE 261	1276	550	A MC 164517
COPPERSTONE 262	1276	552	A MC 164518
COPPERSTONE 263	1276	554	A MC 164519
COPPERSTONE 264	1276	556	A MC 164520
COPPERSTONE 265	1276	558	A MC 164521
COPPERSTONE 266	1276	560	A MC 164522
COPPERSTONE 267	1276	562	A MC 164523
COPPERSTONE 268	1276	564	A MC 164524
COPPERSTONE 269	1276	566	A MC 164525
COPPERSTONE 270	1276	568	A MC 164526
COPPERSTONE 271	1276	570	A MC 164527
COPPERSTONE 272	1276	572	A MC 164528
COPPERSTONE 273	1276	574	A MC 164529
COPPERSTONE 274	1276	576	A MC 164530
COPPERSTONE 275	1276	578	A MC 164531
COPPERSTONE 276	1276	580	A MC 164532

<u>CLAIM NAME</u>	<u>ORIGINAL RECORDING INFORMATION</u>		<u>BLM SERIAL NUMBER</u>
	<u>DOCKET</u>	<u>PAGE</u>	
COPPERSTONE 277	1276	582	A MC 164533
COPPERSTONE 278	1276	584	A MC 164534
COPPERSTONE 279	1276	586	A MC 164535
COPPERSTONE 280	1276	588	A MC 164536
COPPERSTONE 281	1276	590	A MC 164537
COPPERSTONE 282	1276	592	A MC 164538
COPPERSTONE 283	1276	594	A MC 164539
COPPERSTONE 284	1276	596	A MC 164540
COPPERSTONE 285	1276	598	A MC 164541
COPPERSTONE 286	1276	600	A MC 164542
COPPERSTONE 287	1276	602	A MC 164543
COPPERSTONE 288	1276	604	A MC 164544
COPPERSTONE 289	1276	606	A MC 164545
COPPERSTONE 290	1276	608	A MC 164546
COPPERSTONE 291	1276	610	A MC 164547
COPPERSTONE 292	1276	612	A MC 164548
COPPERSTONE 293	1276	614	A MC 164549
COPPERSTONE 294	1276	616	A MC 164550
COPPERSTONE 295	1276	618	A MC 164551
COPPERSTONE 296	1276	620	A MC 164552
COPPERSTONE 297	1276	622	A MC 164553
COPPERSTONE 298	1276	624	A MC 164554
COPPERSTONE 299	1276	626	A MC 164555
COPPERSTONE 300	1276	628	A MC 164556
COPPERSTONE 301	1276	630	A MC 164557
COPPERSTONE 302	1276	632	A MC 164558
COPPERSTONE 303	1276	634	A MC 164559
COPPERSTONE 304	1276	636	A MC 164560
COPPERSTONE 305	1276	638	A MC 164561
COPPERSTONE 306	1276	640	A MC 164562
COPPERSTONE 307	1276	642	A MC 164563
COPPERSTONE 308	1276	644	A MC 164564
COPPERSTONE 309	1276	646	A MC 164565
COPPERSTONE 310	1276	648	A MC 164566
COPPERSTONE 311	1276	650	A MC 164567
COPPERSTONE 312	1276	652	A MC 164568
COPPERSTONE 313	1276	654	A MC 164569
COPPERSTONE 314	1276	656	A MC 164570
COPPERSTONE 315	1276	658	A MC 164571

BLM AZ STATE OFFICE

APR 4 1968

07:45 AM
PHOENIX, AZ

The following claims are located in Township 6 —th, Range 19 West, Sections 6, 7, 18, — 20, 21, and 22; and Township U—North, Range 20 West, Sections 1, 2, 10, 11, 12, 13, 14, 22, 23, and 24, G&S P.M., Plamosa Mining District, County of La Paz, State of Arizona. (Formerly Yuma County, Arizona)

CLAIM NAME	ORIGINAL RECORDING INFORMATION		BLM SERIAL NUMBER
	DOCKET	PAGE	
IRON REEF #1	1168	69	A MC 105953
IRON REEF #2	1168	72	A MC 105954
IRON REEF #3	1168	74	A MC 105955
IRON REEF #4	1168	76	A MC 105956
IRON REEF #5	1168	78	A MC 105957
IRON REEF #6	1168	80	A MC 105958
IRON REEF #7	1168	82	A MC 105959
IRON REEF #8	1168	84	A MC 105960
IRON REEF #9	1168	86	A MC 105961
IRON REEF #10	1168	88	A MC 105962
COPPERSTONE # 1	1128	65	A MC 91283
COPPERSTONE # 2	1128	66	A MC 91284
COPPERSTONE # 3	1128	67	A MC 91285
COPPERSTONE # 4	1128	68	A MC 91286
COPPERSTONE # 5	1128	69	A MC 91287
COPPERSTONE # 6	1128	70	A MC 91288
COPPERSTONE # 7	1128	72	A MC 91289
COPPERSTONE # 8	1128	73	A MC 91290
COPPERSTONE # 9	1128	74	A MC 91291
COPPERSTONE # 10	1128	75	A MC 91292
COPPERSTONE # 11	1128	76	A MC 91293
COPPERSTONE # 12	1128	77	A MC 91294
COPPERSTONE # 13	1128	78	A MC 91295
COPPERSTONE # 14	1128	80	A MC 91296
COPPERSTONE # 15	1129	627	A MC 88612
COPPERSTONE # 16	1129	630	A MC 88613
COPPERSTONE # 17	1129	632	A MC 88614
COPPERSTONE # 18	1131	294	A MC 95246
COPPERSTONE # 19	1131	297	A MC 95247
COPPERSTONE # 20	1131	298	A MC 95248
COPPERSTONE # 21	1131	299	A MC 95249
COPPERSTONE # 22	1131	300	A MC 95250
COPPERSTONE # 23	1131	301	A MC 95251
COPPERSTONE # 24	1131	302	A MC 95252
COPPERSTONE # 25	1131	303	A MC 95253
COPPERSTONE # 26	1131	304	A MC 95254

BLM AZ STATE OFFICE

APR 4 1968

07.35 AM
TUCSON, ARIZONA

U.S. DEPARTMENT OF THE INTERIOR
 BUREAU OF LAND MANAGEMENT
 U.S. GEOLOGICAL SURVEY
 APR 4 1983
 07.45 A.M.
 PHOENIX, ARIZONA

CLAIM NAME	ORIGINAL RECORDING INFORMATION		BLM SERIAL NUMBER
	DOCKET	PAGE	
COPPERSTONE 105	1254	85	A MC 144888
COPPERSTONE 106	1254	87	A MC 144889
COPPERSTONE 107	1254	89	A MC 144890
COPPERSTONE 108	1254	91	A MC 144891
COPPERSTONE 109	1254	93	A MC 144892
COPPERSTONE 110	1254	95	A MC 144893
COPPERSTONE 111	1254	97	A MC 144894
COPPERSTONE 112	1254	99	A MC 144895
COPPERSTONE 113	1254	101	A MC 144896
COPPERSTONE 114	1254	103	A MC 144897
COPPERSTONE 115	1254	105	A MC 144898
COPPERSTONE 116	1254	107	A MC 144899
COPPERSTONE 117	1254	109	A MC 144900
COPPERSTONE 118	1254	111	A MC 144901
COPPERSTONE 119	1254	113	A MC 144902
COPPERSTONE 120	1254	115	A MC 144903
COPPERSTONE 121	1254	117	A MC 144904
COPPERSTONE 122	1254	119	A MC 144905
COPPERSTONE 123	1254	121	A MC 144906
COPPERSTONE 124	1254	123	A MC 144907
COPPERSTONE 125	1254	125	A MC 144908
COPPERSTONE 126	1254	127	A MC 144909
COPPERSTONE 127	1254	129	A MC 144910
COPPERSTONE 128	1254	131	A MC 144911
COPPERSTONE 129	1254	133	A MC 144912
COPPERSTONE 130	1254	135	A MC 144913
COPPERSTONE 131	1254	137	A MC 144914
COPPERSTONE 132	1254	139	A MC 144915
COPPERSTONE 133	1254	141	A MC 144916
COPPERSTONE 134	1254	143	A MC 144917
COPPERSTONE 135	1254	145	A MC 144918
COPPERSTONE 136	1254	147	A MC 144919
COPPERSTONE 137	1254	149	A MC 144920
COPPERSTONE 138	1254	151	A MC 144921
COPPERSTONE 139	1254	153	A MC 144922
COPPERSTONE 140	1254	155	A MC 144923
COPPERSTONE 141	1254	157	A MC 144924
COPPERSTONE 142	1254	159	A MC 144925
COPPERSTONE 143	1254	161	A MC 144926
COPPERSTONE 144	1254	163	A MC 144927
COPPERSTONE 145	1254	165	A MC 144928
COPPERSTONE 146	1254	167	A MC 144929
COPPERSTONE 147	1254	169	A MC 144930

APR 4 1983

07:45 A.M.
 PHOENIX, ARIZONA

<u>CLAIM NAME</u>	<u>ORIGINAL RECORDING INFORMATION</u>		<u>BLM SERIAL NUMBER</u>
	<u>DOCKET</u>	<u>PAGE</u>	
COPPERSTONE # 27	1131	307	A MC 95255
COPPERSTONE # 28	1131	308	A MC 95256
COPPERSTONE # 29	1131	309	A MC 95257
COPPERSTONE # 30	1151	145	A MC 98423
COPPERSTONE # 31	1151	148	A MC 98424
COPPERSTONE # 32	1151	149	A MC 98425
COPPERSTONE # 33	1151	150	A MC 98426
COPPERSTONE # 34	1151	151	A MC 98427
COPPERSTONE # 35	1151	152	A MC 98428
COPPERSTONE # 36	1151	153	A MC 98429
COPPERSTONE # 37	1151	154	A MC 98430
COPPERSTONE # 38	1151	155	A MC 98431
COPPERSTONE # 39	1151	156	A MC 98432
COPPERSTONE # 40	1151	157	A MC 98433
COPPERSTONE # 41	1152	181	A MC 98957
COPPERSTONE # 42	1152	183	A MC 98958
COPPERSTONE # 43	1152	185	A MC 98959
COPPERSTONE # 44	1152	187	A MC 98960
COPPERSTONE # 45	1152	189	A MC 98961
COPPERSTONE # 46	1152	191	A MC 98962
COPPERSTONE # 47	1152	193	A MC 98963
COPPERSTONE # 48	1152	195	A MC 98964
COPPERSTONE # 49	1152	197	A MC 98965
COPPERSTONE # 50	1152	199	A MC 98966
COPPERSTONE # 51	1152	201	A MC 98967
COPPERSTONE # 52	1152	203	A MC 98968
COPPERSTONE # 53	1152	205	A MC 98969
COPPERSTONE # 54	1152	763	A MC 98970
COPPERSTONE # 55	1152	765	A MC 98971
COPPERSTONE # 56	1152	767	A MC 98972
COPPERSTONE # 57	1152	769	A MC 98973
COPPERSTONE # 58	1152	771	A MC 98974
COPPERSTONE # 59	1152	773	A MC 98975
COPPERSTONE # 60	1152	775	A MC 98976
COPPERSTONE # 61	1152	777	A MC 98977
COPPERSTONE # 62	1152	779	A MC 98978
COPPERSTONE # 63	1152	781	A MC 98979
COPPERSTONE # 64	1173	716	A MC 108058
COPPERSTONE # 65	1173	719	A MC 108059
COPPERSTONE 101	1254	76	A MC 144884
COPPERSTONE 102	1254	79	A MC 144885
COPPERSTONE 103	1254	81	A MC 144886
COPPERSTONE 104	1254	83	A MC 144887



United States Department of the Interior

BUREAU OF LAND MANAGEMENT

ARIZONA STATE OFFICE
2400 VALLEY BANK CENTER
PHOENIX, ARIZONA 85073

IN REPLY REFER TO

A MC 105953 thru
A MC 105962 (952)

October 7, 1980

Mr. Willis V. Rhea
Star Route, Box 24
Salome, Arizona 85348

Dear Mr. Rhea:

This letter is to identify the serial numbers we have assigned to your mining claim location notices filed in this office on July 7, 1980.

Serial Number

Name of Claim

A MC 105953 thru 105962

Iron Reed #1 thru #10

Please refer to the claim names and the serial numbers in any future correspondence.

A photocopy of your Affidavit of Labor Performed or Notice of Intent to Hold for the 1980-1981 assessment year should be filed in this office on or before December 30, 1981. To be acceptable, the affidavit must show the work done during the period noon September 1, 1980 to noon September 1, 1981. The serial number assigned to each claim must be included. No fee is required.

Sincerely,

/s/ Robert L. Peterson

Chief, Branch of Records
and Data Management

Enclosure:
Regulations 43 CFR 3833

AZ 3833-4
(9-23-80)

NOTICE!!

These documents have been scanned!

Do not place un-scanned documents beneath this notice!

Do not remove this notice from this file!

GPO Jacket No. 560-102
Print Order 61540
Rise Business Services, LLC
Job=AZ15 8/14/2019



Box Number= AZ15225



Claim Begin-End: AMC105953-AMC105962

3 Transfers



AZ15225-8

AMC113312-AMC116478

When recorded return to:

W John Lischer
Ryley Carlock & Applewhite
One North Central Avenue
Suite 1200
Phoenix, Arizona 85004-4417
602-258-7701

Amc 260459
Amc 362237
Amc 401022

Amc 165953
Amc 335231
Amc 98423
Amc 98957
Amc 108658
Amc 144884
Amc 164418
Amc 220648

This Quit Claim Deed is exempt under A.R.S. Section 11-1134.B.8. from the Affidavit of Property Value requirements of A.R.S. Section 11-1133.

QUIT CLAIM DEED

For the consideration of Ten Dollars and other valuable consideration, the receipt and sufficiency of which are hereby acknowledged, ANGIE PATCH, as Trustee of the Patch Living Trust dated March 10, 1982, as amended, does hereby quit claim all her right, title and interest to ANGIE PATCH as Trustee of the Angie Patch Survivor's Trust created by the provisions of the Patch Living Trust dated March 10, 1982, as amended, an undivided 6.5% interest, and to ANGIE PATCH as Trustee of the Daniel L. Patch Credit Trust created by the provisions of the Patch Living Trust dated March 10, 1982, as amended, an undivided 93.5% interest in the following described unpatented lode mining claims situated in Plomosa Mining District, La Paz County, State of Arizona:

See Legal Description attached hereto as EXHIBIT "A."

In accordance with the provisions of A.R.S. § 33-404.B., the name and address of the beneficiary of the Patch Living Trust hereinabove described are as follows:

<u>Beneficiary</u>	<u>Address</u>
Angie Patch	6850 N. 86 th Street Scottsdale, AZ 85253

RECEIVED
LA PAZ COUNTY STATE OFFICE
2011 NOV 15 A 11: 11
PHOENIX, ARIZONA

In accordance with the provisions of A.R.S. § 33-404.A., the name and address of the beneficiary of the Angie Patch Survivor's Trust hereinabove described are as follows:

<u>Beneficiary</u>	<u>Address</u>
Angie Patch	6850 N. 86 th Street Scottsdale, AZ 85253

In accordance with the provisions of A.R.S. § 33-404.A., the name and address of the beneficiary of the Daniel L. Patch Credit Trust hereinabove described are as follows:

ENTERED INTO COMPUTER
1/4/12 AT

NO. OF CLAIMS 284
AMOUNT \$2840.00
RECEIPT NO. 2462908
INIT. CAH

1848547.1

Rev Denise Anderson at
Ryley, Carlock and Applewhite phone conversation
1/3/2012 only transfer to Daniel L. Patch Credit Trust

BLM-ASO
so additional transfer fees
are not necessary. AT 1/3/2012

Beneficiary

Address

Angie Patch

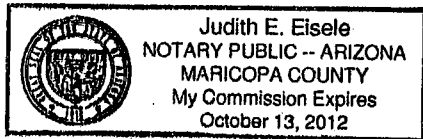
6850 N. 86th Street
Scottsdale, AZ 85253

DATED: SEPTEMBER, 2011

Angie Patch
ANGIE PATCH, Trustee

STATE OF ARIZONA)
)ss.
County of Maricopa)

The foregoing was acknowledged before me this 1 day of SEPTEMBER, 2011, by
ANGIE PATCH, as Trustee.



Judith E. Eisele
Notary Public

Mail tax bill to:

Angie Patch, Trustee
6850 N. 86th Street
Scottsdale, AZ 85253

RECEIVED
MARICOPA COUNTY OFFICE
2011 NOV 15 A 11:11
PHOENIX, ARIZONA

EXHIBIT "A"

The following unpatented lode mining claims situated in the Plomosa Mining District, La Paz County, State of Arizona, located in Sections 7, 8, 17-22, 28-33 Township 6 North, Range 19 West; Sections 1, 2, 11-15, 22-27, 36, Township 6 North, Range 20 West, G&SRBM, described as follows:

Name of Claim	Original Recordation		Present Recordation Instrument	BLM Serial Number (AMC)	
	Book	Page			
Iron Reef # 1-10	1168	69-88		105953-105962	10
Copperstone #1-14			95-05841	335231-335244	14
Formerly:	1128	65-80	86-2300-2313	91283-91296	
Copperstone # 15-17			95-05841	335245-335247	3
Formerly:	1129	627-632	86-2314-2316	88612-88614	
Copperstone # 18-29			95-05841	335248-335259	12
Formerly:	1131	294-309	86-2317-2328	95246-95257	
Copperstone # 30-40	1151	145-157	86-2329-2339	98423-98433	11
Copperstone # 41-53	1152	181-205	86-2340-2352	98957-98969	13
Copperstone # 54-57	1152	763-770	86-2353-2356	98970-98973	4
Copperstone # 58-62	1152	771-779	86-2357-2361	98974-98978	5
Copperstone # 63	1152	781	86-2362	98979	1
Copperstone # 64-65	1173	716-719	86-2363-2364	108058-108059	2
Copperstone # 101-115	1254	76-105	86-2365-2379	144884-144898	15
Copperstone # 116A	1254	107	86-2380	144899	1
Copperstone # 117-120	1254	109-115	86-2381-2384	144900-144903	4
Copperstone # 122-127	1254	119-129	86-2385-2390	144905-144910	6
Copperstone # 129-131	1254	133-138	86-2391-2393	144912-144914	3
Copperstone # 132-133	1254	139-140	86-2394-2395	144915-144916	2
Copperstone # 134	1254	142	86-2396	144917	1
Copperstone # 136-139	1254	147-154	86-2397-2400	144919-144922	4
Copperstone # 140-150	1254	155-175	86-2401-2411	144923-144933	11
Copperstone # 151-161	1254	176-197	86-2412-2422	144934-144944	11
Copperstone # 162-171	1276	349-371	86-2423-2432	164418-164427	10
Copperstone # 172A	1276	373	86-2433	164428	1
Copperstone # 183A	1276	395	86-2434	164439	1
Copperstone # 184-191	1276	397-410	86-2435-2442	164440-164447	8
Copperstone # 192A	1276	412	86-2443	164448	1
Copperstone # 210-315	1276	448-658	86-2444-2549	164466-164571	106
Copperstone # 316-328	84-2460-2472		86-2550-2562	220648-220660	13
Copperstone # 329-339	86-4548-4558			260459-260469	11

Name of Claim	Original Recordation		Present Recordation Instrument	BLM Serial Number (AMC)
	Book	Page		

To the extent of the Grantor's interest in the following unpatented mining claims currently held by Bonanza Exploration Inc.:

CSA 1 - CSA 51			2004-03993 to 2004-04043	362237-362287 51
Copperstone 340-395			2010-02487 to 2010-02542	401022-401077 56
Copperstone 403-557			2010-02932 to 2010-03086	401078-401232 155

Not in the name of Patch Living Trust - Cannot transfer



State of Arizona)
 County of La Paz)
 I, Shelly D. Baker, Recorder in and for the County of La Paz, State of Arizona, do hereby certify that the foregoing attached copy, consisting of 4 pages, is a true and correct copy of the document recorded in my office as Recording No. 2011-3958.
 This certification valid only if printed in purple ink.
 Witness my hand and official seal this date: 9-13-2011

Shelly D. Baker, County Recorder
 By: [Signature]
 Deputy

RECEIVED
 COUNTY CLERK
 2011 NOV 15 A 11:11
 TUCSON, ARIZONA

United States Department of the Interior
Bureau of Land Management
 LANDS/RECREATION & PLANNING
 ONE N CENTRAL AVE
 PHOENIX, AZ 85004 -2203
 Phone: 602-417-9200

Receipt

No: 2462908

Transaction #: 2539065	
Date of Transaction: 11/15/2011	
CUSTOMER:	
RYLEY CARLOCK & APPLEWHITE ONE NORTH CENTRAL AVE SUITE 1200 PHOENIX, AZ 85004 US	

LINE #	QTY	DESCRIPTION	REMARKS	UNIT PRICE	TOTAL
1	1.00	LOCATABLE MINERALS / MINING CLAIMS-NOT NEW-UNADJUD, ONE AUTH NO. ONLY / MINING CLAIM MONEY RECEIVED CASES: AMC105953/\$2840.00	TRF (284)	- n/a -	2840.00
TOTAL:					\$2,840.00

PAYMENT INFORMATION			
1	AMOUNT:	2655.40	POSTMARKED: N/A
	TYPE:	CHECK	RECEIVED: 11/15/2011
	CHECK NO:	1004	
	NAME:	ANGIE PATCH SURVIVORS REV TR,	
2	AMOUNT:	184.60	POSTMARKED: N/A
	TYPE:	CHECK	RECEIVED: 11/15/2011
	CHECK NO:	4736	
	NAME:	THE PATCH LIVING TRUST ANGIE PATCH TRUSTEE,	

REMARKS

This receipt was generated by the automated BLM Collections and Billing System and is a paper representation of a portion of the official electronic record contained therein.

WHEN RECORDED RETURN TO:

Cyprus Copperstone Gold Corporation
9100 E. Mineral Circle
P. O. Box 3299
Englewood, Colorado 80155

Attention: Land Management Dept.



93- 02472

*OFFICIAL RECORDS OF LA PAZ COUNTY, AZ
*PATRICIA WALL, LA PAZ COUNTY RECORDER
REC REQ BY: CYPRUS MINRALS CO
20 MAY 1993 03:22 PM PAGE 1 OF 14
RECORDING FEE \$22.00

(This Space Is For Recording Purposes Only)

RELEASE OF LEASE AND QUITCLAIM DEED

THIS RELEASE OF LEASE AND QUITCLAIM DEED is made effective the 30th day of May, 1993, by and between **CYPRUS COPPERSTONE GOLD CORPORATION**, a Delaware corporation, successor in interest to Cyprus Mines Corporation, a Delaware corporation, with an address at 9100 E. Mineral Circle, P. O. Box 3299, Englewood, Colorado 80155 (hereinafter referred to as "Cyprus"), and **THE PATCH LIVING TRUST**, successor in interest to Dan Patch and Maria Patch, husband and wife, with an address at 6850 North 86th Street, Scottsdale, Arizona 85253 (hereinafter referred to as the "Trust").

WITNESSETH:

THAT, WHEREAS, Cyprus, for and in consideration of the sum of Ten Dollars (\$10.00) and other good and valuable consideration, the receipt and sufficiency of which are hereby acknowledged, does hereby release, relinquish and surrender all of its right, title and interest in and to that certain Mining Lease and Option to Purchase (the "Lease") dated May 1, 1980 between the Trust and Cyprus, a Memorandum of which is recorded in Docket 1220, Page 91, of the records of the County of Yuma, State of Arizona, to which record reference is made herein for all purposes; as amended by that certain unrecorded First Amendment to Mining Lease and Option to Purchase dated June 1, 1986 between the Trust and Cyprus; and as further amended by that certain unrecorded Second Amendment to Mining Lease and Option to Purchase dated September 1, 1989 between the Trust and Cyprus.

ALSO, BY THESE PRESENTS, Cyprus does hereby remise, release and forever quitclaim unto the Trust and to the Trust's successors and assigns forever, all of Cyprus' right, title, interest, claim and demand, both at law and in equity, of, in and to those certain unpatented lode mining claims (the "Claims") as further described on Exhibit "A" attached hereto and made a part hereof which claims are situated in Sections 6, 7, 8, 9, 10, 15, 16, 17, 18, 19, 20, 21 and 22, Township 6 North, range 19 West, G&SRM; Sections 1, 2, 10, 11, 12, 13, 14, 15, 22, 23, 24, 25, 26 and 27, Township 6 North, Range 20 West, G&SRM; Section 19, Township 7 North, Range

L-100065

ENTERED IN COMPUTER

9/19/94 mxj

- 1 -

Patch Mining Lease

RECORDED
SEP 16 1994
COUNTY OF YUMA, ARIZONA

19 West, G&SRM; and Sections 24, 25 and 36, Township 7 North, Range 20 West, G&SRM, County of La Paz, State of Arizona.

TOGETHER, with all lodes, ledges, veins and mineral bearing rock, both known and unknown, lying within the boundaries of the above named claims, together with all dips, spurs and angles, and all ores, mineral-bearing quartz, rock and earth or other deposits therein or thereon, and all of the rights, privileges and franchises thereto incident, and all and singular the tenements, hereditaments and appurtenances thereunto or in anywise appertaining, and the rents, issues and profits thereof; and also all the right, title, interest, property, possession, claim and demand whatsoever, in law as well as in equity, of Cyprus, of, in or to the premises and every part and parcel thereof, with the appurtenances, including all after acquired title.

TO HAVE AND TO HOLD, all and singular the said premises, together with the appurtenances unto the Trust and to the Trust's successors and assigns forever.

RESERVING, HOWEVER, unto Cyprus the continuous right to use and occupy the Claims and all the tenements, hereditaments and appurtenances thereunto or in anywise appertaining, for the purpose of conducting reclamation work in accordance with the Lease, as amended; Cyprus' approved U.S. Department of the Interior, Bureau of Land Management Plan of Operations and Reclamation Plan; and any and all other applicable local, state or federal laws, rules or regulations which are now in effect or which may be hereafter enacted.

IN WITNESS WHEREOF, Cyprus has executed this Release of Lease and Quitclaim Deed effective the date first above written.

CYPRUS COPPERSTONE GOLD CORPORATION

By: W. J. Lampard
W. J. Lampard
President

APPROVED
KTC

900 APT.
PHOENIX, ARIZONA

SEP 16 '94

RECEIVED
BUREAU OF LAND MANAGEMENT
PHOENIX OFFICE

CORPORATE ACKNOWLEDGEMENT - ARIZONA

STATE OF COLORADO)
) ss.
COUNTY OF ARAPAHOE)

The foregoing instrument was acknowledged before me this 28th day of April, 1993, by W. J. Lampard, known to be the President of Cyprus Copperstone Gold Corporation, a Delaware corporation, on behalf of the corporation.

Pat Brady

Notary Public

9100 E. Mineral Circle
P. O. Box 3299
Englewood, Colorado 80155
Business Address

My Commission expires: 2-28-96



RECEIVED
BLM AZ STATE OFFICE
SEP 16 '94
9:00 AM
PHOENIX, ARIZONA

Attached to and made a part of that certain Release of Lease and Quitclaim Deed dated effective the 30th day of May, 1993, between Cyprus Copperstone Gold Corporation and The Patch Living Trust, covering the following described unpatented lode mining claims located in all or portions of Sections 6, 7, 8, 9, 10, 15, 16, 17, 18, 19, 20, 21 and 22, Township 6 North, Range 19 West, G&SRM; and Sections 1, 2, 10, 11, 12, 13, 14, 22, 23, 24, 25, 26 and 27, Township 6 North, Range 20 West, G&SRM; Section 19, Township 7 North, Range 19 West, G&SRM; and Sections 24, 25 and 36, Township 7 North, Range 20 West, G&SRM, Plomosa Mining District, County of La Paz, State of Arizona, to-wit:

NAME OF CLAIM	ORIGINAL RECORDATION		AMENDED RECORDATION		BLM	
	BOOK	PAGE	BOOK	PAGE	SERIAL	NO.
COPPERSTONE # 15	1129	627	86-2314		A MC 088612	
COPPERSTONE # 16	1129	630	86-2315		A MC 088613	
COPPERSTONE # 17	1129	632	86-2316		A MC 088614	
COPPERSTONE # 1	1128	65	86-2300		A MC 091283	
COPPERSTONE # 2	1128	66	86-2301		A MC 091284	
COPPERSTONE # 3	1128	67	86-2302		A MC 091285	
COPPERSTONE # 4	1128	68	86-2303		A MC 091286	
COPPERSTONE # 5	1128	69	86-2304		A MC 091287	
COPPERSTONE # 6	1128	70	86-2305		A MC 091288	
COPPERSTONE # 7	1128	72	86-2306		A MC 091289	
COPPERSTONE # 8	1128	73	86-2307		A MC 091290	
COPPERSTONE # 9	1128	74	86-2308		A MC 091291	
COPPERSTONE # 10	1128	75	86-2309		A MC 091292	
COPPERSTONE # 11	1128	76	86-2310		A MC 091293	
COPPERSTONE # 12	1128	77	86-2311		A MC 091294	
COPPERSTONE # 13	1128	78	86-2312		A MC 091295	
COPPERSTONE # 14	1128	80	86-2313		A MC 091296	
COPPERSTONE # 18	1131	294	86-2317		A MC 095246	
COPPERSTONE # 19	1131	297	86-2318		A MC 095247	
COPPERSTONE # 20	1131	298	86-2319		A MC 095248	
COPPERSTONE # 21	1131	299	86-2320		A MC 095249	
COPPERSTONE # 22	1131	300	86-2321		A MC 095250	
COPPERSTONE # 23	1131	301	86-2322		A MC 095251	
COPPERSTONE # 24	1131	302	86-2323		A MC 095252	
COPPERSTONE # 25	1131	303	86-2324		A MC 095253	
COPPERSTONE # 26	1131	304	86-2325		A MC 095254	
COPPERSTONE # 27	1131	307	86-2326		A MC 095255	
COPPERSTONE # 28	1131	308	86-2327		A MC 095256	
COPPERSTONE # 29	1131	309	86-2328		A MC 095257	
COPPERSTONE # 30	1151	145	86-2329		A MC 098423	
COPPERSTONE # 31	1151	148	86-2330		A MC 098424	
COPPERSTONE # 32	1151	149	86-2331		A MC 098425	
COPPERSTONE # 33	1151	150	86-2332		A MC 098426	
COPPERSTONE # 34	1151	151	86-2333		A MC 098427	
COPPERSTONE # 35	1151	152	86-2334		A MC 098428	
COPPERSTONE # 36	1151	153	86-2335		A MC 098429	

RECORDED
INDEXED
SEP 16 1993
BLM, ARIZONA

SEP 16 1993

RECORDED
INDEXED
SEP 16 1993
BLM, ARIZONA

All in name of Patch Living Trust

RECEIVED
 BLM, AZ STATE OFFICE
 EXHIBIT "A" CONTINUED

SEP 16 1991
 ORIGINAL
 RECORDATION
 BOOK PAGE
 9:00 AM
 PHOENIX, ARIZONA

NAME OF CLAIM	ORIGINAL RECORDATION		AMENDED RECORDATION		BLM	
	BOOK	PAGE	BOOK	PAGE	SERIAL	NO.
COPPERSTONE # 37	1151	154	86-2336		A MC	098430
COPPERSTONE # 38	1151	155	86-2337		A MC	098431
COPPERSTONE # 39	1151	156	86-2338		A MC	098432
COPPERSTONE # 40	1151	157	86-2339		A MC	098433
COPPERSTONE # 41	1152	181	86-2340		A MC	098957
COPPERSTONE # 42	1152	183	86-2341		A MC	098958
COPPERSTONE # 43	1152	185	86-2342		A MC	098959
COPPERSTONE # 44	1152	187	86-2343		A MC	098960
COPPERSTONE # 45	1152	189	86-2344		A MC	098961
COPPERSTONE # 46	1152	191	86-2345		A MC	098962
COPPERSTONE # 47	1152	193	86-2346		A MC	098963
COPPERSTONE # 48	1152	195	86-2347		A MC	098964
COPPERSTONE # 49	1152	197	86-2348		A MC	098965
COPPERSTONE # 50	1152	199	86-2349		A MC	098966
COPPERSTONE # 51	1152	201	86-2350		A MC	098967
COPPERSTONE # 52	1152	203	86-2351		A MC	098968
COPPERSTONE # 53	1152	205	86-2352		A MC	098969
COPPERSTONE # 54	1152	763	86-2353		A MC	098970
COPPERSTONE # 55	1152	765	86-2354		A MC	098971
COPPERSTONE # 56	1152	767	86-2355		A MC	098972
COPPERSTONE # 57	1152	769	86-2356		A MC	098973
COPPERSTONE # 58	1152	771	86-2357		A MC	098974
COPPERSTONE # 59	1152	773	86-2358		A MC	098975
COPPERSTONE # 60	1152	775	86-2359		A MC	098976
COPPERSTONE # 61	1152	777	86-2360		A MC	098977
COPPERSTONE # 62	1152	779	86-2361		A MC	098978
COPPERSTONE # 63	1152	781	86-2362		A MC	098979
IRON REEF #1	1168	69			A MC	105953
IRON REEF #2	1168	72			A MC	105954
IRON REEF #3	1168	74			A MC	105955
IRON REEF #4	1168	76			A MC	105956
IRON REEF #5	1168	78			A MC	105957
IRON REEF #6	1168	80			A MC	105958
IRON REEF #7	1168	82			A MC	105959
IRON REEF #8	1168	84			A MC	105960
IRON REEF #9	1168	86			A MC	105961
IRON REEF #10	1168	88			A MC	105962
COPPERSTONE # 64	1173	716	86-2363		A MC	108058
COPPERSTONE # 65	1173	719	86-2364		A MC	108059
COPPERSTONE 101	1254	76	86-2365		A MC	144884
COPPERSTONE 102	1254	79	86-2366		A MC	144885
COPPERSTONE 103	1254	81	86-2367		A MC	144886
COPPERSTONE 104	1254	83	86-2368		A MC	144887
COPPERSTONE 105	1254	85	86-2369		A MC	144888
COPPERSTONE 106	1254	87	86-2370		A MC	144889
COPPERSTONE 107	1254	89	86-2371		A MC	144890
COPPERSTONE 108	1254	91	86-2372		A MC	144891
COPPERSTONE 109	1254	93	86-2373		A MC	144892

(19) (10)

RECEIVED
BLM, AZ STATE OFFICE

SEP 16 1993
ORIGINAL RECORDATION

AMENDED RECORDATION

BLM

NAME OF CLAIM	ORIGINAL RECORDATION		AMENDED RECORDATION		BLM SERIAL NO.	
	BOOK	PAGE	BOOK	PAGE	SERIAL	NO.
COPPERSTONE 110	1254	95	86-2374		A MC	144893
COPPERSTONE 111	1254	97	86-2375		A MC	144894
COPPERSTONE 112	1254	99	86-2376		A MC	144895
COPPERSTONE 113	1254	101	86-2377		A MC	144896
COPPERSTONE 114	1254	103	86-2378		A MC	144897
COPPERSTONE 115	1254	105	86-2379		A MC	144898
COPPERSTONE 116A	1254	107	86-2380		A MC	144899
COPPERSTONE 117	1254	109	86-2381		A MC	144900
COPPERSTONE 118	1254	111	86-2382		A MC	144901
COPPERSTONE 119	1254	113	86-2383		A MC	144902
COPPERSTONE 120	1254	115	86-2384		A MC	144903 ✓
COPPERSTONE 122	1254	119	86-2385		A MC	144905 ✓
COPPERSTONE 123	1254	121	86-2386		A MC	144906
COPPERSTONE 124	1254	123	86-2387		A MC	144907
COPPERSTONE 125	1254	125	86-2388		A MC	144908
COPPERSTONE 126	1254	127	86-2389		A MC	144909
COPPERSTONE 127	1254	129	86-2390		A MC	144910 ✓
COPPERSTONE 129	1254	133	86-2391		A MC	144912
COPPERSTONE 130	1254	135	86-2392		A MC	144913
COPPERSTONE 131	1254	137	86-2393		A MC	144914
COPPERSTONE 132	1254	139	86-2394		A MC	144915
COPPERSTONE 133	1254	141	86-2395		A MC	144916
COPPERSTONE 134	1254	143	86-2396		A MC	144917
COPPERSTONE 136	1254	147	86-2397		A MC	144919
COPPERSTONE 137	1254	149	86-2398		A MC	144920
COPPERSTONE 138	1254	151	86-2399		A MC	144921
COPPERSTONE 139	1254	153	86-2400		A MC	144922
COPPERSTONE 140	1254	155	86-2401		A MC	144923
COPPERSTONE 141	1254	157	86-2402		A MC	144924
COPPERSTONE 142	1254	159	86-2403		A MC	144925
COPPERSTONE 143	1254	161	86-2404		A MC	144926
COPPERSTONE 144	1254	163	86-2405		A MC	144927
COPPERSTONE 145	1254	165	86-2406		A MC	144928
COPPERSTONE 146	1254	167	86-2407		A MC	144929
COPPERSTONE 147	1254	169	86-2408		A MC	144930
COPPERSTONE 148	1254	171	86-2409		A MC	144931
COPPERSTONE 149	1254	173	86-2410		A MC	144932
COPPERSTONE 150	1254	175	86-2411		A MC	144933
COPPERSTONE 151	1254	177	86-2412		A MC	144934
COPPERSTONE 152	1254	179	86-2413		A MC	144935
COPPERSTONE 153	1254	181	86-2414		A MC	144936
COPPERSTONE 154	1254	183	86-2415		A MC	144937
COPPERSTONE 155	1254	185	86-2416		A MC	144938
COPPERSTONE 156	1254	187	86-2417		A MC	144939
COPPERSTONE 157	1254	189	86-2418		A MC	144940
COPPERSTONE 158	1254	191	86-2419		A MC	144941
COPPERSTONE 159	1254	193	86-2420		A MC	144942
COPPERSTONE 160	1254	195	86-2421		A MC	144943

9:00 AM
PHOENIX, ARIZONA

(48)

EXHIBIT "A" CONTINUED

RECORDED
SEP 16 1994

SEP 16 '94
RECORDATION

AMENDED
RECORDATION

BLM

NAME OF CLAIM	ORIGINAL RECORDATION		AMENDED RECORDATION		BLM SERIAL NO.	
	BOOK	PAGE	BOOK	PAGE	SERIAL	NO.
COPPERSTONE 161	1254	197	86-2422		A MC 144944	✓
COPPERSTONE 162	1276	349	86-2423		A MC 164418	
COPPERSTONE 163	1276	355	86-2424		A MC 164419	
COPPERSTONE 164	1276	357	86-2425		A MC 164420	
COPPERSTONE 165	1276	359	86-2426		A MC 164421	
COPPERSTONE 166	1276	361	86-2427		A MC 164422	
COPPERSTONE 167	1276	363	86-2428		A MC 164423	
COPPERSTONE 168	1276	365	86-2429		A MC 164424	
COPPERSTONE 169	1276	367	86-2430		A MC 164425	
COPPERSTONE 170	1276	369	86-2431		A MC 164426	
COPPERSTONE 171	1276	371	86-2432		A MC 164427	
COPPERSTONE 172A	1276	373	86-2433		A MC 164428	✓
COPPERSTONE 183A	1276	395	86-2434		A MC 164439	
COPPERSTONE 184	1276	397	86-2435		A MC 164440	
COPPERSTONE 185	1276	398	86-2436		A MC 164441	
COPPERSTONE 186	1276	400	86-2437		A MC 164442	
COPPERSTONE 187	1276	402	86-2438		A MC 164443	
COPPERSTONE 188	1276	404	86-2439		A MC 164444	
COPPERSTONE 189	1276	406	86-2440		A MC 164445	
COPPERSTONE 190	1276	408	86-2441		A MC 164446	
COPPERSTONE 191	1276	410	86-2442		A MC 164447	
COPPERSTONE 192A	1276	412	86-2443		A MC 164448	
COPPERSTONE 210	1276	448	86-2444		A MC 164466	-
COPPERSTONE 211	1276	450	86-2445		A MC 164467	
COPPERSTONE 212	1276	452	86-2446		A MC 164468	
COPPERSTONE 213	1276	454	86-2447		A MC 164469	
COPPERSTONE 214	1276	456	86-2448		A MC 164470	
COPPERSTONE 215	1276	458	86-2449		A MC 164471	
COPPERSTONE 216	1276	460	86-2450		A MC 164472	
COPPERSTONE 217	1276	462	86-2451		A MC 164473	
COPPERSTONE 218	1276	464	86-2452		A MC 164474	
COPPERSTONE 219	1276	466	86-2453		A MC 164475	
COPPERSTONE 220	1276	468	86-2454		A MC 164476	
COPPERSTONE 221	1276	470	86-2455		A MC 164477	
COPPERSTONE 222	1276	472	86-2456		A MC 164478	
COPPERSTONE 223	1276	474	86-2457		A MC 164479	
COPPERSTONE 224	1276	476	86-2458		A MC 164480	
COPPERSTONE 225	1276	478	86-2459		A MC 164481	
COPPERSTONE 226	1276	480	86-2460		A MC 164482	
COPPERSTONE 227	1276	482	86-2461		A MC 164483	
COPPERSTONE 228	1276	484	86-2462		A MC 164484	
COPPERSTONE 229	1276	486	86-2463		A MC 164485	
COPPERSTONE 230	1276	488	86-2464		A MC 164486	
COPPERSTONE 231	1276	490	86-2465		A MC 164487	
COPPERSTONE 232	1276	492	86-2466		A MC 164488	
COPPERSTONE 233	1276	494	86-2467		A MC 164489	
COPPERSTONE 234	1276	496	86-2468		A MC 164490	
COPPERSTONE 235	1276	498	86-2469		A MC 164491	

SEP 16 1994
PHOENIX, ARIZONA

48

RECEIVED
 BLM RECORDATION OFFICE
 EXHIBIT "A" CONTINUED

SEP 16 '94 ORIGINAL RECORDATION

AMENDED RECORDATION

BLM SERIAL NO.

NAME OF CLAIM	ORIGINAL RECORDATION		AMENDED RECORDATION		BLM SERIAL NO.
	BOOK	PAGE	BOOK	PAGE	
COPPERSTONE 236	1276	500	86-2470		~ A MC 164492
COPPERSTONE 237	1276	502	86-2471		- A MC 164493
COPPERSTONE 238	1276	504	86-2472		~ A MC 164494
COPPERSTONE 239	1276	506	86-2473		~ A MC 164495
COPPERSTONE 240	1276	508	86-2474		~ A MC 164496
COPPERSTONE 241	1276	510	86-2475		~ A MC 164497
COPPERSTONE 242	1276	512	86-2476		~ A MC 164498
COPPERSTONE 243	1276	514	86-2477		~ A MC 164499
COPPERSTONE 244	1276	516	86-2478		~ A MC 164500
COPPERSTONE 245	1276	518	86-2479		~ A MC 164501
COPPERSTONE 246	1276	520	86-2480		~ A MC 164502
COPPERSTONE 247	1276	522	86-2481		~ A MC 164503
COPPERSTONE 248	1276	524	86-2482		~ A MC 164504
COPPERSTONE 249	1276	526	86-2483		~ A MC 164505
COPPERSTONE 250	1276	528	86-2484		- A MC 164506
COPPERSTONE 251	1276	530	86-2485		~ A MC 164507
COPPERSTONE 252	1276	532	86-2486		~ A MC 164508
COPPERSTONE 253	1276	534	86-2487		~ A MC 164509
COPPERSTONE 254	1276	536	86-2488		~ A MC 164510*
COPPERSTONE 255	1276	538	86-2489		~ A MC 164511
COPPERSTONE 256	1276	540	86-2490		~ A MC 164512
COPPERSTONE 257	1276	542	86-2491		~ A MC 164513
COPPERSTONE 258	1276	544	86-2492		~ A MC 164514
COPPERSTONE 259	1276	546	86-2493		~ A MC 164515
COPPERSTONE 260	1276	548	86-2494		- A MC 164516
COPPERSTONE 261	1276	550	86-2495		~ A MC 164517
COPPERSTONE 262	1276	552	86-2496		~ A MC 164518
COPPERSTONE 263	1276	554	86-2497		~ A MC 164519
COPPERSTONE 264	1276	556	86-2498		~ A MC 164520
COPPERSTONE 265	1276	558	86-2499		- A MC 164521
COPPERSTONE 266	1276	560	86-2500		~ A MC 164522
COPPERSTONE 267	1276	562	86-2501		~ A MC 164523
COPPERSTONE 268	1276	564	86-2502		~ A MC 164524
COPPERSTONE 269	1276	566	86-2503		~ A MC 164525
COPPERSTONE 270	1276	568	86-2504		~ A MC 164526
COPPERSTONE 271	1276	570	86-2505		~ A MC 164527
COPPERSTONE 272	1276	572	86-2506		~ A MC 164528
COPPERSTONE 273	1276	574	86-2507		~ A MC 164529
COPPERSTONE 274	1276	576	86-2508		~ A MC 164530
COPPERSTONE 275	1276	578	86-2509		~ A MC 164531
COPPERSTONE 276	1276	580	86-2510		- A MC 164532
COPPERSTONE 277	1276	582	86-2511		~ A MC 164533
COPPERSTONE 278	1276	584	86-2512		~ A MC 164534
COPPERSTONE 279	1276	586	86-2513		~ A MC 164535
COPPERSTONE 280	1276	588	86-2514		~ A MC 164536
COPPERSTONE 281	1276	590	86-2515		~ A MC 164537
COPPERSTONE 282	1276	592	86-2516		~ A MC 164538
COPPERSTONE 283	1276	594	86-2517		- A MC 164539 ✓

SEP 16 '94
 PHOENIX, ARIZONA

28

EXHIBIT "A" CONTINUED

NAME OF CLAIM	ORIGINAL RECORDATION		AMENDED RECORDATION		BLM	
	BOOK	PAGE	BOOK	PAGE	SERIAL	NO.
COPPERSTONE 284	1276	596	86-2518		A MC	164540
COPPERSTONE 285	1276	598	86-2519		A MC	164541
COPPERSTONE 286	1276	600	86-2520		A MC	164542
COPPERSTONE 287	1276	602	86-2521		A MC	164543
COPPERSTONE 288	1276	604	86-2522		A MC	164544
COPPERSTONE 289	1276	606	86-2523		A MC	164545
COPPERSTONE 290	1276	608	86-2524		A MC	164546
COPPERSTONE 291	1276	610	86-2525		A MC	164547
COPPERSTONE 292	1276	612	86-2526		A MC	164548
COPPERSTONE 293	1276	614	86-2527		A MC	164549
COPPERSTONE 294	1276	616	86-2528		A MC	164550
COPPERSTONE 295	1276	618	86-2529		A MC	164551
COPPERSTONE 296	1276	620	86-2530		A MC	164552
COPPERSTONE 297	1276	622	86-2531		A MC	164553
COPPERSTONE 298	1276	624	86-2532		A MC	164554
COPPERSTONE 299	1276	626	86-2533		A MC	164555
COPPERSTONE 300	1276	628	86-2534		A MC	164556
COPPERSTONE 301	1276	630	86-2535		A MC	164557
COPPERSTONE 302	1276	632	86-2536		A MC	164558
COPPERSTONE 303	1276	634	86-2537		A MC	164559
COPPERSTONE 304	1276	636	86-2538		A MC	164560
COPPERSTONE 305	1276	638	86-2539		A MC	164561
COPPERSTONE 306	1276	640	86-2540		A MC	164562
COPPERSTONE 307	1276	642	86-2541		A MC	164563
COPPERSTONE 308	1276	644	86-2542		A MC	164564
COPPERSTONE 309	1276	646	86-2543		A MC	164565
COPPERSTONE 310	1276	648	86-2544		A MC	164566
COPPERSTONE 311	1276	650	86-2545		A MC	164567
COPPERSTONE 312	1276	652	86-2546		A MC	164568
COPPERSTONE 313	1276	654	86-2547		A MC	164569
COPPERSTONE 314	1276	656	86-2548		A MC	164570
COPPERSTONE 315	1276	658	86-2549		A MC	164571
COPPERSTONE 316	84-002461		86-2550		A MC	220648
COPPERSTONE 317	84-002460		86-2551		A MC	220649
COPPERSTONE 318	84-002462		86-2552		A MC	220650
COPPERSTONE 319	84-002463		86-2553		A MC	220651
COPPERSTONE 320	84-002464		86-2554		A MC	220652
COPPERSTONE 321	84-002465		86-2555		A MC	220653
COPPERSTONE 322	84-002466		86-2556		A MC	220654
COPPERSTONE 323	84-002467		86-2557		A MC	220655
COPPERSTONE 324	84-002468		86-2558		A MC	220656
COPPERSTONE 325	84-002469		86-2559		A MC	220657
COPPERSTONE 326	84-002470		86-2560		A MC	220658
COPPERSTONE 327	84-002471		86-2561		A MC	220659
COPPERSTONE 328	84-002472		86-2562		A MC	220660
COPPERSTONE 329	86-4548				A MC	260459
COPPERSTONE 330	86-4549				A MC	260460
COPPERSTONE 331	86-4550				A MC	260461

RECEIVED
 BLM AZ STATE OFFICE
 SEP 16 1994
 PHOENIX, ARIZONA

48

EXHIBIT "A" CONTINUED

NAME OF CLAIM	ORIGINAL RECORDATION		AMENDED RECORDATION		BLM	
	BOOK	PAGE	BOOK	PAGE	SERIAL	NO.
COPPERSTONE 332	86-4551				A MC	260462
COPPERSTONE 333	86-4552				A MC	260463
COPPERSTONE 334	86-4553				A MC	260464
COPPERSTONE 335	86-4554				A MC	260465
COPPERSTONE 336	86-4555				A MC	260466
COPPERSTONE 337	86-4556				A MC	260467
COPPERSTONE 338	86-4557				A MC	260468
COPPERSTONE 339	86-4558				A MC	260469
COPPERSTONE #340	88-5667				A MC	289984
COPPERSTONE #341	88-5602				A MC	289985
COPPERSTONE #342	88-5603				A MC	289986
COPPERSTONE #343	89-5604				A MC	289987
COPPERSTONE #344	89-5605				A MC	289988
COPPERSTONE #345	89-5606				A MC	289989
COPPERSTONE #346	89-5607				A MC	289990
COPPERSTONE #347	89-5608				A MC	289991
COPPERSTONE #348	89-5609				A MC	289992
COPPERSTONE #349	89-5610				A MC	289993
COPPERSTONE #350	89-5611				A MC	289994
COPPERSTONE #351	89-5612				A MC	289995
COPPERSTONE #352	89-5613				A MC	289996
COPPERSTONE #353	89-5614				A MC	289997
COPPERSTONE #354	89-5615				A MC	289998
COPPERSTONE #355	89-5616				A MC	289999
COPPERSTONE #356	89-5617				A MC	290000
COPPERSTONE #357	89-5618				A MC	290001
COPPERSTONE #358	89-5619				A MC	290002
COPPERSTONE #359	89-5620				A MC	290003
COPPERSTONE #360	89-5621				A MC	290004
COPPERSTONE #361	89-5622				A MC	290005
COPPERSTONE #362	89-5623				A MC	290006
COPPERSTONE #363	89-5624				A MC	290007
COPPERSTONE #364	89-5625				A MC	290008
COPPERSTONE #365	89-5626				A MC	290009
COPPERSTONE #366	89-5627				A MC	290010
COPPERSTONE #367	89-5628				A MC	290011
COPPERSTONE #368	89-5629				A MC	290012
COPPERSTONE #369	89-5630				A MC	290013
COPPERSTONE #370	89-5631				A MC	290014
COPPERSTONE #371	89-5632				A MC	290015
COPPERSTONE #372	89-5633				A MC	290016
COPPERSTONE #373	89-5634				A MC	290017
COPPERSTONE #374	89-5635				A MC	290018
COPPERSTONE #375	89-5636				A MC	290019
COPPERSTONE #376	89-5637				A MC	290020
COPPERSTONE #377	89-5638				A MC	290021
COPPERSTONE #378	89-5639				A MC	290022
COPPERSTONE #379	89-5640				A MC	290023

ARIZONA
 DEPT. OF MINES

SEP 16 1991
 BLM

(P)

NAME OF CLAIM	ORIGINAL RECORDATION		AMENDED RECORDATION		BLM	
	BOOK	PAGE	BOOK	PAGE	SERIAL	NO.
COPPERSTONE #380	89-5641				A-MC-290024	
COPPERSTONE #381	89-5642				A-MC-290025	
COPPERSTONE #382	89-5643				A-MC-290026	
COPPERSTONE #383	89-5644				A-MC-290027	
COPPERSTONE #384	88-5645				A-MC-290028	
COPPERSTONE #385	88-5646				A-MC-290029	
COPPERSTONE #386	88-5647				A-MC-290030	
COPPERSTONE #387	88-5648				A-MC-290031	
COPPERSTONE #388	88-5649				A-MC-290032	
COPPERSTONE #389	88-5650				A-MC-290033	
COPPERSTONE #390	88-5651				A-MC-290034	
COPPERSTONE #391	88-5652				A-MC-290035	
COPPERSTONE #392	88-5653				A-MC-290036	
COPPERSTONE #393	88-5654				A-MC-290037	
COPPERSTONE #394	88-5655				A-MC-290038	
COPPERSTONE #395	88-5656				A-MC-290039	
COPPERSTONE #396	88-5657				A-MC-290040	
COPPERSTONE #397	88-5658				A-MC-290041	
COPPERSTONE #398	88-5659				A-MC-290042	
COPPERSTONE #399	88-5660				A-MC-290043	
COPPERSTONE #400	88-5661				A-MC-290044	
COPPERSTONE #401	88-5662				A-MC-290045	
COPPERSTONE #402	88-5663				A-MC-290046	
COPPERSTONE #403	88-5664				A-MC-290047	
COPPERSTONE #404	88-5665				A-MC-290048	
COPPERSTONE #405	88-5666				A-MC-290049	
COPPERSTONE #406	88-5668				A-MC-290050	
COPPERSTONE #407	88-5669				A-MC-290051	
COPPERSTONE #408	88-5670				A-MC-290052	
COPPERSTONE #409	88-5671				A-MC-290053	
COPPERSTONE #410	88-5672				A-MC-290054	
COPPERSTONE #411	88-5673				A-MC-290055	
COPPERSTONE #412	88-5674				A-MC-290056	
COPPERSTONE #413	88-5675				A-MC-290057	
COPPERSTONE #414	88-5676				A-MC-290058	
COPPERSTONE #415	88-5677				A-MC-290059	
COPPERSTONE #416	88-5678				A-MC-290060	
COPPERSTONE #417	88-5679				A-MC-290061	
COPPERSTONE #418	88-5680				A-MC-290062	
COPPERSTONE #419	88-5681				A-MC-290063	
COPPERSTONE #420	88-5682				A-MC-290064	
COPPERSTONE #421	88-5683				A-MC-290065	
COPPERSTONE #422	88-5684				A-MC-290066	
COPPERSTONE #423	88-5685				A-MC-290067	
COPPERSTONE #424	88-5686				A-MC-290068	
COPPERSTONE #425	88-5687				A-MC-290069	
COPPERSTONE #426	88-5688				A-MC-290070	
COPPERSTONE #427	88-5689				A-MC-290071	

RECEIVED
 FEDERAL BUREAU OF INVESTIGATION
 SEP 16 1994
 PHOENIX, ARIZONA

EXHIBIT "A" CONTINUED

NAME OF CLAIM	ORIGINAL RECORDATION		AMENDED RECORDATION		BLM	
	BOOK	PAGE	BOOK	PAGE	SERIAL	NO.
COPPERSTONE #428	88	5690			A MC	290072
COPPERSTONE #429	88	5691			A MC	290073
COPPERSTONE #430	88	5692			A MC	290074
COPPERSTONE #431	88	5693			A MC	290075
COPPERSTONE #432	88	5694			A MC	290076
COPPERSTONE #433	88	5695			A MC	290077
COPPERSTONE #434	88	5696			A MC	290078
COPPERSTONE #435	88	5697			A MC	290079
COPPERSTONE #436	88	5698			A MC	290080
COPPERSTONE #437	88	5699			A MC	290081
COPPERSTONE #438	88	5700			A MC	290082
COPPERSTONE #439	88	5701			A MC	290083
COPPERSTONE #440	88	5702			A MC	290084
COPPERSTONE #441	88	5703			A MC	290085
COPPERSTONE #442	88	5704			A MC	290086
COPPERSTONE #443	88	5705			A MC	290087
COPPERSTONE #444	88	5706			A MC	290088
COPPERSTONE #445	88	5707			A MC	290089
COPPERSTONE #446	88	5708			A MC	290090
COPPERSTONE #447	88	5709			A MC	290091
COPPERSTONE #448	88	5710			A MC	290092
COPPERSTONE #449	88	5711			A MC	290093
COPPERSTONE #450	88	5712			A MC	290094
COPPERSTONE #451	88	5713			A MC	290095
COPPERSTONE #452	88	5714			A MC	290096
COPPERSTONE #453	88	5715			A MC	290097
COPPERSTONE #454	88	5716			A MC	290098
COPPERSTONE #455	88	5717			A MC	290099
COPPERSTONE #456	88	5718			A MC	290100
COPPERSTONE #457	88	5719			A MC	290101
COPPERSTONE #458	88	5720			A MC	290102
COPPERSTONE #459	88	5721			A MC	290103
COPPERSTONE #460	88	5722			A MC	290104
COPPERSTONE #461	88	5723			A MC	290105
COPPERSTONE #462	88	5724			A MC	290106
COPPERSTONE #463	88	5725			A MC	290107
COPPERSTONE #464	88	5726			A MC	290108
COP 46	88	7050			A MC	291242
COP 47	88	7051			A MC	291243
COP 48	88	7052			A MC	291244
COP 49	88	7053			A MC	291245
COP 50	88	7054			A MC	291246
COP 51	88	7055			A MC	291247
COP 52	88	7056			A MC	291248
COP 53	88	7057			A MC	291249
COP 54	88	7058			A MC	291250
COP 55	88	7059			A MC	291251
COP 56	88	7060			A MC	291252

PHOENIX ARIZONA
 900 4TH ST
 PHOENIX ARIZONA

SEP 16 1994

RECEIVED
 BUREAU OF LAND MANAGEMENT
 PHOENIX ARIZONA

EXHIBIT "A" CONTINUED

NAME OF CLAIM	ORIGINAL RECORDATION		AMENDED RECORDATION		BLM	
	BOOK	PAGE	BOOK	PAGE	SERIAL	NO.
COP 57	88-7061				A-MC-291253	
COP 58	88-7027				A-MC-291254	
COP 59	88-7028				A-MC-291255	
COP 60	88-7029				A-MC-291256	
COP 61	88-7030				A-MC-291257	
COP 62	88-7031				A-MC-291258	
COP 63	88-7032				A-MC-291259	
COP 64	88-7033				A-MC-291260	
COP 65	88-7034				A-MC-291261	
COP 66	88-7035				A-MC-291262	
COP 67	88-7036				A-MC-291263	
COP 68	88-7037				A-MC-291264	
COP 69	88-7038				A-MC-291265	
COP 70	88-7039				A-MC-291266	
COP 71	88-7040				A-MC-291267	
COP 72	88-7041				A-MC-291268	
COP 73	88-7042				A-MC-291269	
COP 74	88-7043				A-MC-291270	
COP 75	88-7044				A-MC-291271	
COP 76	88-7045				A-MC-291272	
COP 77	88-7046				A-MC-291273	
COP 78	88-7047				A-MC-291274	
COP 79	88-7048				A-MC-291275	
COP 80	88-7049				A-MC-291276	
COP 81	88-7000				A-MC-291277	
COP 82	88-7001				A-MC-291278	
COP 83	88-7002				A-MC-291279	
COP 84	88-7003				A-MC-291280	
COP 85	88-7004				A-MC-291281	
COP 86	88-7005				A-MC-291282	
COP 87	88-7006				A-MC-291283	
COP 88	88-7007				A-MC-291284	
COP 89	88-7008				A-MC-291285	
COP 90	88-7009				A-MC-291286	
COP 91	88-7010				A-MC-291287	
COP 92	88-7011				A-MC-291288	
COP 93	88-7012				A-MC-291289	
COP 94	88-7013				A-MC-291290	
COP 95	88-7014				A-MC-291291	
COP 96	88-7015				A-MC-291292	
COP 97	88-7016				A-MC-291293	
COP 98	88-7017				A-MC-291294	
COP 99	88-7018				A-MC-291295	
COP 100	88-7019				A-MC-291296	
COP 116	88-7020				A-MC-291297	
COP 117	88-7021				A-MC-291298	
COP 118	88-7022				A-MC-291299	
COP 119	88-7023				A-MC-291300	

PHOENIX, ARIZONA
 SEP 16 1991

SEP 16 1991
 10:00 AM
 10:00 AM

NAME OF CLAIM	ORIGINAL RECORDATION		AMENDED RECORDATION		BLM SERIAL NO.	
	BOOK	PAGE	BOOK	PAGE	SERIAL	NO.
COP 120	88-7024				A MC	291301
COP 121	88-7025				A MC	291302
COP 122	88-7026				A MC	291303
COP 123	88-6990				A MC	291304
COP 124	88-6991				A MC	291305
COP 125	88-6992				A MC	291306
COP 126	88-6993				A MC	291307
COP 127	88-6994				A MC	291308
COP 128	88-6995				A MC	291309
COP 129	88-6996				A MC	291310
COP 130	88-6997				A MC	291311
COP 131	88-6998				A MC	291312
COP 132	88-6999				A MC	291313

RECEIVED
 BLM PHOENIX OFFICE
 SEP 16 '94
 PHOENIX, ARIZONA

105953

RECEIVED
B.L.M. AZ STATE OFFICE

SEP 16 '94

88-0131

9:00 A.M.
PHOENIX, ARIZONA

MINING DEED

THIS MINING DEED is made effective the 23rd day of December, 1987, by and among WILLIS V. RHEA and ETHEL M. RHEA, husband and wife, of Star Route, Box 24, Salome, Arizona 85348 (hereinafter collectively referred to as "Grantor"), and CYPRUS COPPERSTONE GOLD CORPORATION, a Delaware corporation, with an address of 7200 South Alton Way, P. O. Box 3299, Englewood, Colorado 80155 (hereinafter referred to as "Grantee").

W I T N E S S E T H:

THAT, WHEREAS, Grantor entered into an Agreement dated January 1, 1982, with Amoco Minerals Company (hereinafter referred to as the "Minerals Agreement") concerning those certain unpatented lode mining claims situated in the County of La Paz, State of Arizona, as more particularly described in Exhibit "A" attached hereto and made a part hereof; and

WHEREAS, said Minerals Agreement was amended in certain respects by amendments dated February 9, 1982, and April 8, 1983; and

WHEREAS, Amoco Minerals Company changed its name to Cyprus Minerals Company on May 24, 1985, and a certificate of such name change is recorded as Microfilm No. 85-4688 in the official records of La Paz County, Arizona; and

WHEREAS, by Assignment dated June 6, 1985, Cyprus Minerals Company assigned the Minerals Agreement to Cyprus Mines Corporation, and which Assignment is recorded as Microfilm No. 85-4691 in the official records of La Paz County, Arizona; and

WHEREAS, by Assignment dated September 28, 1987, Cyprus Mines Corporation assigned the Minerals Agreement to Cyprus Copperstone Gold Corporation, and which Assignment is recorded as Microfilm No. 87-5083 in the official records of La Paz County, Arizona;

WHEREAS, Grantor and Grantee desire to make this record of their respective rights and obligations under the Minerals Agreement.

NOW, THEREFORE, Grantor, for and in consideration of the sum of Ten Dollars (\$10.00) and other valuable consideration in hand paid by Grantee, the receipt and sufficiency whereof are hereby acknowledged, hereby sells, assign, transfer, convey and confirm unto Grantee, its successors and assigns, forever, the unpatented lode mining claims situated in the County of La Paz, State of Arizona, as more particularly identified in Exhibit "A" (hereinafter referred to as the "Property");

ENTERED IN COMPUTER

9/19/94 MJ

88-0131

TOGETHER with all veins, lodes, ores, minerals or mineral deposits extending from, into or contained in the Property, and all rights-of-way, easements, licenses, water, water rights, timber rights, tenements, hereditments, privileges, appurtenances and appropriations of every kind and nature belonging to Grantor and located at or in the vicinity of the Property or in anywise appertaining to the Property together with all ore mined, piled or dumped in or upon said Property and all other buildings located on said Property; and the reversion and reversions, remainder and remainders, rents, issues and profits thereof; and all estate, right, title, interest, claim and demand whatsoever, either in law or equity of Grantor or hereinafter acquired in, of or to the said Property, and every part and parcel thereof, with the appurtenances.

TO HAVE AND TO HOLD, all and singular the above-mentioned and described premises together with the appurtenances unto Grantee and to its successors and assigns forever.

SUBJECT, however, to all terms and conditions of that certain unrecorded Minerals Agreement dated January 1, 1982 between Grantor and Grantee, of which the following provisions are part:

1. Grantee may complete purchase price payment by installments over a period of ten (10) years, which may be extended by events of force majeure or governmental action as defined in the Minerals Agreement, and provided also that force majeure shall have no effect on the obligation of Grantee to make timely payments under Article IV of the Minerals Agreement;
2. In the event Grantee shall fail to make such installments after thirty (30) days written notice of such default, or should Grantee elect to not keep the Property in good standing, then Grantee shall convey the Property or portion thereof to Grantor by Quitclaim Deed, but free and clear of any leases, liens or encumbrances created by Grantee;
3. If at any time during the term of the Minerals Agreement, Grantee determines to its satisfaction that Grantor owns less than the entire undivided ownership of the Property, any further installment payments due shall be proportionately reduced;
4. Said Minerals Agreement may be assigned by Grantor or Grantee, provided that Grantee shall not be obligated to make payments to anyone other than Grantor except in accordance with the Minerals Agreement; and
5. Upon the payment of the purchase price, the Minerals Agreement shall terminate and Grantor shall have no further interest in or to the Property.

9:00 A.M.
PHOENIX, ARIZONA

SEP 16 '94

RECEIVED
81 M. J. [unclear]

88-0131

IN WITNESS WHEREOF, said parties have hereunto set their hands effective the day and year first above written.

GRANTOR:

Willis V. Rhea
Willis V. Rhea

Ethel M. Rhea
Ethel M. Rhea

GRANTEE:

CYPRUS COPPERSTONE GOLD CORPORATION

By: J. C. Compton
J. C. Compton
President

APPROVED
KWG

SEAL

Attest: Kevin Loughrey
Kevin Loughrey
Secretary

PHOENIX, ARIZONA

SEP 16 '94

88-0131

INDIVIDUAL ACKNOWLEDGEMENT - ARIZONA

STATE OF ARIZONA }
COUNTY OF La Paz } ss.

The foregoing instrument was acknowledged before me this 23 day of December, 1987, by Willis V. Rhea and Ethel M. Rhea, husband and wife.

Ellen Corbett
Notary Public

SEAL SEAL

Guaymas, AZ 85346
Address

My Commission expires:
January 8, 1991

CORPORATE ACKNOWLEDGEMENT - ARIZONA

STATE OF COLORADO }
COUNTY OF ARAPAHOE } ss.

This instrument was acknowledged before me this 21st day of December, 1987, by J. C. Compton and Kevin Lodge, known to be the President and Secretary, respectively, of Cyprus Copperstone Gold Corporation, a Delaware corporation, on behalf of the corporation.

Pat Brady
Notary Public

P. O. Box 3299
Englewood, Colorado

Business Address

My Commission expires:
2-28-88

SEAL

SEAL

9:00 AM
PHOENIX, ARIZONA

SEP 16 1991

RECEIVED
81 WASHINGTON SQUARE

88-0131

EXHIBIT "A"

Attached to and made a part of that certain Mining Deed dated effective the 23rd day of December, 1987, by and among Willis V. Rae and Ethel M. Rhea, husband and wife, Grantors, and Cyprus Copperstone Gold Corporation, Grantee, covering the following described unpatented lode mining claims located in all or portions of Sections 12 and 13, Township 6 North, Range 20 West, G&SRM, Plamosa Mining District, La Paz County, Arizona.

NAME OF CLAIM	ORIGINAL RECORDATION		AMENDED RECORDATION		BLM SERIAL NO.
	BOOK	PAGE	BOOK	PAGE	
IRON REEF #1	1168	69			A MC 105953
IRON REEF #2	1168	72			A MC 105954
IRON REEF #3	1168	74			A MC 105955
IRON REEF #4	1168	76			A MC 105956
IRON REEF #5	1168	78			A MC 105957
IRON REEF #6	1168	80			A MC 105958
IRON REEF #7	1168	82			A MC 105959
IRON REEF #8	1168	84			A MC 105960
IRON REEF #9	1168	86			A MC 105961
IRON REEF #10	1168	88			A MC 105962

RECORDED AT THE REQUEST OF: + MAIL TO:

J.J. BEISING
CYPRUS MINERALS CO.
BOX 3299
ENGLEWOOD CO 80155

MICROFILMED
 RECORDED IN OFFICIAL RECORDS
 OF LA PAZ COUNTY, ARIZONA
 JAN 7 12 44 PM '88
 Leta K. Hesse, COUNTY RECORDER

5 +
CO. SUR +
4
ST. SUR +
P+H
5.50
TOTAL FEE 9.-
5 - OF 5 PAGES

INDEXED



ENTERED IN COMPUTER

9/19/94

PHOENIX, ARIZONA 9:00 AM

SEP 16 94

RECEIVED



CYPRUS
Minerals Company

Cyprus Minerals Company
9100 East Mineral Circle
Post Office Box 3299
Englewood, Colorado 80155
303-643-5000

June 24, 1991

Bank of America
Acct. Willis V. & Ethel M. Rhea
350 E. Hobson Way
Blythe, California 92225

Gentlemen:

Enclosed please find our check in the amount and for the purposes indicated as follows:

Final payment for the credit of Willis V. & Ethel M. Rhea (principal payment of \$24,797.68 and interest payment of \$21,202.21) pursuant to the requirements of Amendment to Minerals Agreement dated April 8, 1983 for the period beginning July 1, 1991.

Amount	\$ 46,000.00
Handling Fee	\$ 2.00
Total this check	\$ 46,002.00

Please acknowledge receipt of this payment by signing and dating one copy of this letter and returning it to our office in the enclosed stamped, self-addressed envelope provided for your convenience.

Should you have any questions, please do not hesitate to call me at (303) 643-5188. Thank you for your cooperation and assistance.

Sincerely,

Pat Brady

Pat Brady
Associate Land Administrator

Enclosure

PJB/dlp

Received and credited the 24 day of June, 1991.

By: *Wilma Palmer*
Title: *S. M. B. O.*

RECEIVED
BANK OF AMERICA
SEP 16 '91
9:00 AM
PHOENIX, ARIZONA

00-719-138079

CYPRUS COPPERSTONE GOLD

00933874

DUCHER NUMBER	INVOICE NUMBER	PURCHASE ORDER	INVOICE DATE	AMOUNT	DISCOUNT	NET AMOUNT
011692	060791		06-07-91	46,002.00	.00	46,002.00
FINAL PAYMENT. PRINCIPAL PAYMENT OF \$24,797.68 AND INTEREST PAYMENT OF \$21,202.21 DUE WILLIS V. RHEA AND ETHEL M. RHEA IN ACCORDANCE WITH AMENDMENT TO MINERALS AGREEMENT DATED 04/08/83 (AMOUNT INCLUDES \$2.00 BANK CHARGE). L-100086 DIRECT INQUIRIES: CYPRUS MINERALS COMPANY-ENGLEWOOD CO 80155 303-543-50						
TOTALS				46,002.00	.00	46,002.00

PLEASE DETACH BEFORE DEPOSITING

CYPRUS COPPERSTONE GOLD

Bank of Piedmont - A Correspondent of BOATMEN'S BANK

00-469 816

No. 933874

DATE

CHECK NO.

NET AMOUNT

06/20/91

00933874

*****46,002.00

FORTY SIX THOUSAND TWO AND 00/100 DOLLARS

TO THE ORDER OF

BANK OF AMERICA
ACCT WILLIS V. & ETHEL M. RHEA
350 E HOBSON WAY
BLYTHE CA 92225-0000

⑈933874⑈ ⑈081504693⑈ 8700184⑈

PHOENIX ARIZONA

SEP 16 1991

RECEIVED
BANK OF AMERICA

219/18

The Patch Living Trust

DAN PATCH
Trustee
Phone/Fax (602) 483-8367

6850 North 86th St.
Scottsdale, Az 85250

September 13, 1994

Jim Hutchison
c/o Bureau of Land Management
Post Office Box 16563
Phoenix, Arizona 85011

RECEIVED
B.L.M. AZ OFFICE
SEP 16 '94
9:00 A.M.
PHOENIX, ARIZONA

Dear Jim:

Enclosed please find the following:

1. Mining deed from Willis V. and Ethel M. Rhea to Cyprus Copperstone Gold Inc. along with copy of evidence of satisfaction of terms dated December 23, 1987 involving the Iron Reef claims #1-10.
2. Copy of Quitclaim deed from Cyprus Copperstone Gold Inc. to The Patch Living Trust dated May 30, 1993.
3. The Patch Living Trust check in the amount of \$1,095.⁰⁰ which is \$5.⁰⁰ per claim for those Copperstone claims to be transferred to The Patch Living Trust ownership which totals 219 claims, you will note that 65 Copperstone claims #1-65 are already in the Trust's name. They are highlighted yellow. Please note that those claims and numbers that have a line drawn through them have been relinquished.

Thank you,



Dan Patch, Trustee

ENTERED IN COMPUTER

9/19/94 MH



ARIZONA GOLD MINES

And Other Minerals

105953
No Action
FOR NOW

(7)

DAN AND ANGIE PATCH
Owners
PHONE 602-937-6577
XXXXXXXXXXXX
Phone/FAX# (602)483 8367

XXXXXXXXXXXX
XXXXXXXXXXXXXXXXXXXX
6850 N. 86th St.
Scottsdale, Az 85250

FAX INFORMATION SHEET

DATE: 8-30-94 TIME: 8:11 AM

NUMBER OF PAGES (including cover page): 6

FOR THE ATTENTION OF: FAX#: 650-0399

Jim Hutchison

*Mr. patch will try to get QC Deed
From Rhea to Copperstone
with Date of Aug 31.*

"URGENT"

*this deed conveys title to
Copperstone Subject to Final
Payment.*

FROM: DAN PATCH FAX Ph. 602 483-8367

RE: Iron Reef 1-10 Mining Claims

Jim: Please call me as to your opinion of this
document. IF it is o.k. I will pay the recording
fee by Visa. Please call 483-8367
*Thanks
Dan Patch*

CONFIDENTIALITY CAUTION

The information contained in this facsimile message is confidential information intended only for the use of the addressee named above. If the reader of this facsimile is not the intended recipient, or the employee or agent responsible for delivering this to the intended recipient, you are hereby notified that any dissemination, distribution or copying of this communication, in whole or in part, is strictly prohibited. If you have received this facsimile in error, please notify us immediately by telephone and mail the original message to us at the address above at our cost.

SENT BY: CYPRUS AMAX

; U-80-94 ; 8:12AM ; LAND MANAGEMENT

602 483 8367

1

88-0131

MINING DEED

THIS MINING DEED is made effective the 23rd day of December, 1987, by and among WILLIS V. RHEA and ETHEL M. RHEA, husband and wife, of Star Route, Box 24, Salome, Arizona 85348 (hereinafter collectively referred to as "Grantor"), and CYPRUS COPPERSTONE GOLD CORPORATION, a Delaware corporation, with an address of 7200 South Alton Way, P. O. Box 3299, Englewood, Colorado 80155 (hereinafter referred to as "Grantee").

W I T N E S S E T H:

THAT, WHEREAS, Grantor entered into an Agreement dated January 1, 1982, with Amoco Minerals Company (hereinafter referred to as the "Minerals Agreement") concerning those certain unpatented lode mining claims situated in the County of La Paz, State of Arizona, as more particularly described in Exhibit "A" attached hereto and made a part hereof; and

WHEREAS, said Minerals Agreement was amended in certain respects by amendments dated February 9, 1982, and April 8, 1983; and

WHEREAS, Amoco Minerals Company changed its name to Cyprus Minerals Company on May 24, 1985, and a certificate of such name change is recorded as Microfilm No. 85-4688 in the official records of La Paz County, Arizona; and

WHEREAS, by Assignment dated June 6, 1985, Cyprus Minerals Company assigned the Minerals Agreement to Cyprus Mines Corporation, and which Assignment is recorded as Microfilm No. 85-4691 in the official records of La Paz County, Arizona; and

WHEREAS, by Assignment dated September 28, 1987, Cyprus Mines Corporation assigned the Minerals Agreement to Cyprus Copperstone Gold Corporation, and which Assignment is recorded as Microfilm No. 87-5083 in the official records of La Paz County, Arizona;

WHEREAS, Grantor and Grantee desire to make this record of their respective rights and obligations under the Minerals Agreement.

NOW, THEREFORE, Grantor, for and in consideration of the sum of Ten Dollars (\$10.00) and other valuable consideration in hand paid by Grantee, the receipt and sufficiency whereof are hereby acknowledged, hereby sells, assign, transfer, convey and confirm unto Grantee, its successors and assigns, forever, the unpatented lode mining claims situated in the County of La Paz, State of Arizona, as more particularly identified in Exhibit "A" (hereinafter referred to as the "Property");

SENT BY: CYPRUS AMAX

-30-94 ; 8:13AM ; LAND MANAGEMENT - T ->

602 483 8367

2

88-0131

TOGETHER with all veins, lodes, ores, minerals or mineral deposits extending from, into or contained in the Property, and all rights-of-way, easements, licenses, water, water rights, timber rights, tenements, hereditments, privileges, appurtenances and appropriations of every kind and nature belonging to Grantor and located at or in the vicinity of the Property or in anywise appertaining to the Property together with all ore mined, piled or dumped in or upon said Property and all other buildings located on said Property; and the reversion and reversions, remainder and remainders, rents, issues and profits thereof; and all estate, right, title, interest, claim and demand whatsoever, either in law or equity of Grantor or hereinafter acquired in, of or to the said Property, and every part and parcel thereof, with the appurtenances.

TO HAVE AND TO HOLD, all and singular the above-mentioned and described premises together with the appurtenances unto Grantee and to its successors and assigns forever.

SUBJECT, however, to all terms and conditions of that certain unrecorded Minerals Agreement dated January 1, 1982 between Grantor and Grantee, of which the following provisions are part:

1. Grantee may complete purchase price payment by installments over a period of ten (10) years, which may be extended by events of force majeure or governmental action as defined in the Minerals Agreement, and provided also that force majeure shall have no effect on the obligation of Grantee to make timely payments under Article IV of the Minerals Agreement;
2. In the event Grantee shall fail to make such installments after thirty (30) days written notice of such default, or should Grantee elect to not keep the Property in good standing, then Grantee shall convey the Property or portion thereof to Grantor by Quitclaim Deed, but free and clear of any leases, liens or encumbrances created by Grantee;
3. If at any time during the term of the Minerals Agreement, Grantee determines to its satisfaction that Grantor owns less than the entire undivided ownership of the Property, any further installment payments due shall be proportionately reduced;
4. Said Minerals Agreement may be assigned by Grantor or Grantee, provided that Grantee shall not be obligated to make payments to anyone other than Grantor except in accordance with the Minerals Agreement; and
5. Upon the payment of the purchase price, the Minerals Agreement shall terminate and Grantor shall have no further interest in or to the Property.

SENT BY: CYPRUS AMAX

-30-94 ; 8:13AM ; LAND MANAGEMENT -T-

602 483 8367

3

88-0131

IN WITNESS WHEREOF, said parties have hereunto set their hands effective the day and year first above written.

GRANTOR:

Willis V. Rhea
Willis V. Rhea

Ethel M. Rhea
Ethel M. Rhea

GRANTEE:

CYPRUS COPPERSTONE GOLD CORPORATION

By: J. C. Compton
J. C. Compton
President

APPROVED
KWG

SEAL

Attest: Kevin Loughrey
Kevin Loughrey
Secretary

SENT BY: CYPRUS AMAX

-30-94 ; 8:14AM ; LAND MANAGEMENT - T-

602 483 8367

4

88-0131

INDIVIDUAL ACKNOWLEDGEMENT - ARIZONA

STATE OF ARIZONA }
COUNTY OF La Paz } ss.

The foregoing instrument was acknowledged before me this 23 day of December, 1987, by Willis V. Rhea and Ethel M. Rhea, husband and wife.

Ellen Conk
Notary Public

SEAL SEAL

Quantico, AZ 85346
Address

My Commission expires:
January 8, 1991

CORPORATE ACKNOWLEDGEMENT - ARIZONA

STATE OF COLORADO }
COUNTY OF ARAPAHOE } ss.

This instrument was acknowledged before me this 21st day of December, 1987, by J. C. Compton and Kevin Lodge, known to be the President and Secretary, respectively, of Cyprus Copperstone Gold Corporation, a Delaware corporation, on behalf of the corporation.

Pat Brady
Notary Public

P. O. Box 3299
Englewood, Colorado

Business Address

My Commission expires:
2-28-88

SEAL

SEAL

SENT BY: CYPRUS AMAX

-30-94 ; 8:14AM ; LAND MANAGEMENT PT-

602 483 8367

5

88-0131

EXHIBIT "A"

Attached to and made a part of that certain Mining Deed dated effective the 23rd day of December, 1987, by and among Willis V. Rae and Ethel M. Rhea, husband and wife, Grantors, and Cyprus Copperstone Gold Corporation, Grantee, covering the following described unpatented lode mining claims located in all or portions of Sections 12 and 13, Township 6 North, Range 20 West, G&SRM, Plamosa Mining District, La Paz County, Arizona.

NAME OF CLAIM	ORIGINAL RECORDATION		AMENDED RECORDATION		BLM SERIAL NO.
	BOOK	PAGE	BOOK	PAGE	
IRON REEF #1	1168	69			A MC 105953
IRON REEF #2	1168	72			A MC 105954
IRON REEF #3	1168	74			A MC 105955
IRON REEF #4	1168	76			A MC 105956
IRON REEF #5	1168	78			A MC 105957
IRON REEF #6	1168	80			A MC 105958
IRON REEF #7	1168	82			A MC 105959
IRON REEF #8	1168	84			A MC 105960
IRON REEF #9	1168	86			A MC 105961
IRON REEF #10	1168	88			A MC 105962

RECORDED AT THE
REQUEST OF: + MAIL TO:

J. J. BEISING-
CYPRUS MINERALS CO.
Box 3299
ENGLEWOOD CO 80155

MICROFILMED

RECORDED IN OFFICIAL RECORDS
OF LA PAZ COUNTY, ARIZONA

JAN 7 12 44 PM '88

Lola K. Husse COUNTY RECORDER

5 +
CO. SUR + 4
ST. SUR +
P+H + SASE
TOTAL FEE 9.-
5 - OF 5 PAGES

INDEXED



105953
ej

NOTICE OF TRANSFER OF INTEREST

TO WHOM IT MAY CONCERN:

Pursuant to 43 C.F.R. 3833.3, notice is hereby given that the undersigned has acquired an interest in the unpatented mining claims described below and the undersigned submits the following information relevant thereto:

1. The unpatented mining claims which are the subject of the Notice are shown on Exhibit "A" attached hereto;
2. The federal serial numbers assigned to the aforementioned claims are shown on Exhibit "A" attached hereto;
3. Attached hereto as Exhibit "A" and made a part hereof is a description of the aforementioned claims.
4. The owners of the unpatented mining claims and their primary mailing address is as follows:

Willis V. Rhea and Ethel M. Rhea
 Star Route
 Box 24
 Salome, Arizona 85348

5. The lessee of the unpatented mining claims and its mailing address is as follows:

CYPRUS COPPERSTONE GOLD CORPORATION
 7200 South Alton Way
 P. O. Box 3299
 Englewood, Colorado 80155

Attn: Supervisor, Property Records

RECEIVED
 B.L.M. PROPERTY OFFICE
 PHOENIX, ARIZONA
 OCT 13 1 04 PM '87


*Updated Computer
 10-14-87
 Showing Willis
 Rhea as sole owner
 et record
 ej*

This Notice is hereby filed solely to comply with the Federal Land Policy and Management Act and 43 C.F.R. 3833.3.

Dated effective this 28th day of September, 1987.

CYPRUS COPPERSTONE GOLD CORPORATION

APPROVED
RWB


By: 
 J. C. Compton
 President

*Lessees are not
 shown as owners
 in chain of title*

EXHIBIT "A"

Attached to and made a part of that certain Notice of Transfer of Interest dated effective the 28th day of September, 1987, covering the following described unpatented lode mining claims located in all or portions of Sections 12 and 13, Township 6 North, Range 20 West, G&SRM, Plamosa Mining District, La Paz County, Arizona.

NAME OF CLAIM	ORIGINAL RECORDATION		AMENDED RECORDATION		BLM SERIAL NO.
	BOOK	PAGE	BOOK	PAGE	
IRON REEF #1	1168	69			A MC 105953
IRON REEF #2	1168	72			A MC 105954
IRON REEF #3	1168	74			A MC 105955
IRON REEF #4	1168	76			A MC 105956
IRON REEF #5	1168	78			A MC 105957
IRON REEF #6	1168	80			A MC 105958
IRON REEF #7	1168	82			A MC 105959
IRON REEF #8	1168	84			A MC 105960
IRON REEF #9	1168	86			A MC 105961
IRON REEF #10	1168	88			A MC 105962

105953-
105962

BLM
PHOENIX, ARIZONA
OCT 13 1 04 PM '87
RECORDS OFFICE



Cyprus Minerals Company

7200 South Alton Way
Post Office Box 3299
Englewood, Colorado 80155
(303) 740-5000

October 22, 1985

Bureau of Land Management
Arizona State Office
Siete Square Building
3707 North 7th Street
Phoenix, Arizona 85014

Gentlemen:

Enclosed you will find one (1) copies of the Certificate of Name Change from the Secretary of State, State of Delaware, changing the name of Amoco Minerals Company to Cyprus Minerals Company, effective May 24, 1985. Also enclosed is one (1) Notice of Transfer of Interest of unpatented mining claims.

Please acknowledge receipt of this document by returning each of the following to the attention of J. J. Bensing, Supervisor, Property Records, at the above letterhead address:

1. One (1) dated and signed copy of this letter; and
2. One (1) date and time stamped copy of the Certificate of Name Change; and
3. One (1) date and time stamped copy of the Notice of Transfer of Interest.

Should you have any questions, please do not hesitate to contact me at (303) 740-5017. Thank you for your cooperation and assistance in this matter.

Sincerely,

Alan S. Yoshida
Property Records

Received this _____ day of _____, 1985.

By: _____

Title: _____

L-100086



Office of Secretary of State

I, MICHAEL HARKINS, SECRETARY OF STATE OF THE STATE OF DELAWARE DO HEREBY CERTIFY THAT

AMOCO MINERALS COMPANY FILED A CERTIFICATE OF AMENDMENT CHANGING ITS CORPORATE TITLE TO CYPRUS MINERALS COMPANY ON THE TWENTY-FOURTH DAY OF MAY, A.D. 1985, AT 10 O'CLOCK A.M.

|||||

RECEIVED
B.L.M. AZ STATE OFFICE
OCT 25 1985
07:45 A.M.
PHOENIX, ARIZONA

Michael Harkins
Michael Harkins, Secretary of State

AUTHENTICATION: 10522499

DATE: 06/07/1985

725158066

NOTICE OF TRANSFER OF INTEREST

TO WHOM IT MAY CONCERN:

Pursuant to 43 C.F.R. §3833.3, notice is hereby given that the undersigned has acquired an interest in the unpatented mining claims described below and the undersigned submits the following information relevant thereto:


1. The unpatented mining claims which are the subject of the Notice are shown on Exhibit "A" attached hereto;
2. The federal serial numbers assigned to the aforementioned claims are shown on Exhibit "A" attached hereto;
3. Attached hereto as Exhibit "A" and made a part hereof is a description of the aforementioned claims.
4. The owner(s) of the unpatented mining claims and their mailing addresses, are shown on Exhibit "A" attached hereto;
5. The undersigned's name and mailing address is:

CYPRUS MINES CORPORATION
P.O. Box 3299
Englewood, Colorado 80155
Attention: SUPERVISOR, PROPERTY RECORDS

This Notice is hereby filed solely to comply with the Federal Land Policy and Management Act and 43 C.F.R. §3833.3.

Dated this 16th day of June, 1985.

CYPRUS MINES CORPORATION
By: Chester B Stone
CHESTER B. STONE
Executive Vice President



L-100086

EXHIBIT "A"

ATTACHED TO AND MADE A PART OF THAT CERTAIN NOTICE OF TRANSFER OF INTEREST DATED THE 14th DAY OF JUNE, 1985, COVERING THE FOLLOWING UNPATENTED MINING CLAIMS LOCATED IN ALL OR PORTIONS OF TOWNSHIP 6 NORTH, RANGE 20 WEST, GILA AND SALT RIVER PRINCIPAL MERIDIAN, COUNTY OF LA PAZ, STATE OF ARIZONA.

NAME OF CLAIM	ORIGINAL RECORDATION		AMENDED RECORDATION		BLM SERIAL NO.
	BOOK	PAGE	BOOK	PAGE	
IRON REEF #1	1168	69			A MC 105953
IRON REEF #2	1168	72			A MC 105954
IRON REEF #3	1168	74			A MC 105955
IRON REEF #4	1168	76			A MC 105956
IRON REEF #5	1168	78			A MC 105957
IRON REEF #6	1168	80			A MC 105958
IRON REEF #7	1168	82			A MC 105959
IRON REEF #8	1168	84			A MC 105960
IRON REEF #9	1168	86			A MC 105961
IRON REEF #10	1168	88			A MC 105962

THE NAME AND ADDRESS OF THE OWNER IS:

Willis V. Rhea and Ethel M. Rhea
 Star Route, Box 24
 Salome, Arizona 85348

L-100086

88612 78957 105953 107304
91283 105953 200600
95246 108058 202252
98423 144884 220648
1265 227092
31.75

7200 South Alton Way
Post Office Box 3299
Englewood, Colorado 80155
(303) 740-5000



Cyprus Minerals Company

October 17, 1985

**RECEIVED
B.L.M. AZ STATE OFFICE**

OCT 21 1985

**07:45 A.M.
PHOENIX, ARIZONA**

Bureau of Land Management
Arizona State Office
Siete Square Building
3707 North 7th Street
Phoenix, Arizona 85014

Gentlemen:

Enclosed you will find one (1) copy of the Certificate of Name Change from the Secretary of State, State of Delaware, changing the name of Amoco Minerals Company to Cyprus Minerals Company, effective May 24, 1985.

Please acknowledge receipt of this document by returning each of the following to the attention of J. J. Bensing, Supervisor, Property Records, at the above letterhead address:

1. One (1) dated and signed copy of this letter; and
2. One (1) date and time stamped copy of the Certificate of Name Change.

Should you have any questions, please do not hesitate to contact me at (303) 740-5017. Thank you for your cooperation and assistance in this matter.

Sincerely,

Alan S. Yoshida
Property Records

Received this _____ day of _____, 1985.

By: _____

Title: _____

on computer 10/30/85 ceg

CYPRUS



Office of Secretary of State

I, MICHAEL HARKINS, SECRETARY OF STATE OF THE STATE OF DELAWARE DO HEREBY CERTIFY THAT

ANOCO MINERALS COMPANY FILED A CERTIFICATE OF AMENDMENT CHANGING ITS CORPORATE TITLE TO CYPRUS MINERALS COMPANY ON THE TWENTY-FOURTH DAY OF MAY, A.D. 1985, AT 10 O'CLOCK A.M.

|||||

Michael Harkins
Michael Harkins, Secretary of State

AUTHENTICATION: 10522503
DATE: 06/07/1985

725158066



August 20, 1982

Bureau of Land Management
Arizona State Office
2400 Valley Bank Center
Phoenix, AZ 85073

Gentlemen:

Please find enclosed a Notice of Transfer of Interest for the Copperstone #1 through Copperstone #65 unpatented mining claims located in Yuma County, Arizona. Unless otherwise notified, we will assume this Notice has been filed in the lead case file, A MC 88612.

In addition, please be advised that Amoco Minerals Company has acquired an interest in the unpatented mining claims known as Iron Reef #1 through Iron Reef #10. The BLM Serial Numbers are A MC 105953 through A MC 105962 and are situated in Sections 12 and 13, Township 6 North, Range 20 West, Yuma County, Arizona.

All correspondence concerning these claims should be to the attention of Property Records Supervisor at the above letterhead address.

Thank you for your assistance.

J. J. Bensing
Supervisor, Property Records

JJB/jj

Enclosure

Amoco Minerals Company

7000 South Yosemite Street
Post Office Box 3299
Englewood, Colorado 80155

91283-91296
88612-88614
95246-95257
98423-98433

98957-98979

✓ 108058-108059

105953-105962

*update
JT*

RECEIVED
BUREAU OF LAND MANAGEMENT
PHOENIX, ARIZONA
AUG 23 7 45 AM '82

EXHIBIT "A"

<u>Claim Name</u>	<u>Docket *</u>	<u>Page *</u>	<u>Federal Serial Number</u>
Copperstone # 1	1128	65	AMC 91283
" # 2	"	66	AMC 91284
" # 3	"	67	AMC 91285
" # 4	"	68	AMC 91286
" # 5	"	69	AMC 91287
" # 6	"	70-71	AMC 91288
" # 7	"	72	AMC 91289
" # 8	"	73	AMC 91290
" # 9	"	74	AMC 91291
" #10	"	75	AMC 91292
" #11	"	76	AMC 91293
" #12	"	77	AMC 91294
" #13	"	78-79	AMC 91295
" #14	"	80-81	AMC 91296
" #15	1129	627	AMC 88612
" #16	"	630-631	AMC 88613
" #17	"	632	AMC 88614
" #18	1131	294	AMC 95246
" #19	"	297	AMC 95247
" #20	"	298	AMC 95248
" #21	"	299	AMC 95249
" #22	"	300	AMC 95250
" #23	"	301	AMC 95251
" #24	"	302	AMC 95252
" #25	"	303	AMC 95253
" #26	"	304	AMC 95254
" #27	"	307	AMC 95255
" #28	"	308	AMC 95256
" #29	"	309	AMC 95257
" #30	1151	145	AMC 98423
" #31	"	148	AMC 98424
" #32	"	149	AMC 98425
" #33	"	150	AMC 98426
" #34	"	151	AMC 98427
" #35	"	152	AMC 98428
" #36	"	153	AMC 98429
" #37	"	154	AMC 98430
" #38	"	155	AMC 98431
" #39	"	156	AMC 98432
" #40	"	157	AMC 98433
" #41	1152	181-182	AMC 98957
" #42	"	183-184	AMC 98958
" #43	"	185-186	AMC 98959
" #44	"	187-188	AMC 98960
" #45	"	189-190	AMC 98961
" #45 (Amend.)	1170	341	
" #46	1152	191-192	AMC 98962
" #47	"	193-194	AMC 98963
" #48	"	195-196	AMC 98964
" #49	"	197-198	AMC 98965
" #50	"	199-200	AMC 98966
" #51	"	201-202	AMC 98967
" #52	"	203-204	AMC 98968
" #53	"	205-206	AMC 98969
" #54	"	763-764	AMC 98970
" #55	"	765-766	AMC 98971
" #56	"	767-768	AMC 98972
" #57	"	769-770	AMC 98973
" #58	"	771-772	AMC 98974
" #59	"	773-774	AMC 98975
" #60	"	775-776	AMC 98976
" #61	"	777-778	AMC 98977
" #62	"	779-780	AMC 98978
" #63	"	781-782	AMC 98979
" #64	1173	716-717	AMC 108058
" #65	"	719	AMC 108059

*Official Records of Yuma County, Arizona

RECEIVED
 AUG 23 7 45 AM '92
 FEDERAL ARIZONA

NOTICE OF TRANSFER OF INTEREST

TO WHOM IT MAY CONCERN:

Pursuant to 43 C.F.R. § 3833.3, notice is hereby given that the undersigned has acquired an interest in the unpatented mining claims described below and the undersigned submits the following information relevant thereto:

1. The unpatented mining claims which are the subject of this Notice are Copperstone No. 1 through Copperstone No. 65, inclusive, situated in Sections 11, 12, 13, and 14, Township 6 North, Range 20 West, Yuma County, Arizona;
2. The federal serial numbers assigned to the aforementioned claims are AMC 91283 - AMC 91296 (Copperstone #1 - Copperstone #14), AMC 88612^v - AMC 88614 (Copperstone #15 - Copperstone #17), AMC 95246 - AMC 95257 (Copperstone #18 - Copperstone #29), AMC 98423 - AMC 98433 (Copperstone #30 - Copperstone #40), AMC 98957 - AMC 98979 (Copperstone #41 - Copperstone #63), and AMC 108058 - AMC 108059 (Copperstone #64 - Copperstone #65);
3. Attached hereto as Exhibit "A" and made a part hereof is a description of the aforementioned claims.
4. The undersigned's name and mailing address is:

Amoco Minerals Company, a
Delaware corporation
7000 South Yosemite Street
Post Office Box 3299
Englewood, Colorado 80155

This Notice is hereby filed solely to comply with the Federal Land Policy And Management Act and 43 C.F.R. § 3833.3.

Dated this 19 day of AUGUST, 1982.

AMOCO MINERALS COMPANY, a
Delaware corporation

By: [Signature]
Title: VA Explorations

RECEIVED
AUG 23 7 45 AM '82
FEDERAL LAND POLICY
AND MANAGEMENT ACT
DEPARTMENT OF THE INTERIOR
BUREAU OF LAND MANAGEMENT
PHOENIX, ARIZONA

NOTICE!!

These documents have been scanned!

Do not place un-scanned documents beneath this notice!

Do not remove this notice from this file!

GPO Jacket No. 560-102
Print Order 61540
Rise Business Services, LLC
Job=AZ15 8/14/2019




Box Number= AZ15225



Claim Begin-End: AMC105953-AMC105962

4 Annual Filings



AZ15225-8

AMC113312-AMC116478

AMC 98423
98957
105953
108058
144884
164418
220648
260459
335231

WHEN RECORDED, RETURN TO:

Marc A. Marra, Esq.
Fennemore Craig, P.C.
2394 East Camelback Road, Suite 600
Phoenix, Arizona 85016-3429

STATE OF ARIZONA)
) ss:
County of Maricopa)

**AFFIDAVIT OF ANNUAL CLAIM MAINTENANCE FEE PAYMENT AND
NOTICE OF INTENT TO HOLD MINING CLAIMS**

The undersigned Affiant, being duly sworn, deposes and states that:

- 1. I am a citizen of the United States and am at least eighteen (18) years of age;
- 2. I reside in the City of Phoenix, Maricopa County, Arizona;
- 3. I am an authorized agent for the ANGIE PATCH SURVIVOR'S TRUST and the DANIEL L. PATCH CREDIT TRUST (collectively, "*Claimant*"), whose address is Angie Patch, 8557 East Via De Viva, Scottsdale, Arizona 85258;
- 4. Claimant owns and maintains certain unpatented lode mining claims, placer mining claims, mill sites, and/or tunnel sites situated in La Paz County, Arizona as more particularly described on Exhibit A, which is attached hereto and incorporated herein by this reference (the "*Claims*");
- 5. Claimant is personally acquainted with the Claims;
- 6. Claimant intends to hold the Claims for the assessment year ending September 1, 2019;
- 7. Payment of the annual claim maintenance fee ("*Maintenance Fee*") of \$155.00 for every lode mining claim, mill site, and tunnel site, and \$155.00 for every 20 acres or portion thereof contained in each placer mining claim, has been made as evidenced by the Bureau of Land Management receipt, a copy of which is attached hereto and incorporated herein by this reference; and
- 8. Payment of the Maintenance Fee has been made in lieu of recording an affidavit of performance of annual assessment work for the purpose of complying with the laws, rules and regulations of the United States and/or Arizona relating to owning, holding and maintaining the Claims.

[Signature on following page] 4 11 11 5 - 700 8107

14005254

#4205487

RECEIVED
STATE OFFICE

ENTERED
JUL 12 2018
BY: [Signature]

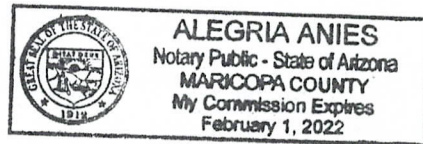
Affiant executes this Affidavit of Annual Claim Maintenance Fee Payment and Notice of Intent to Hold Mining Claims on this 18th day of June, 2018.

Michele L. Van Quathem
Michele L. Van Quathem, authorized agent

The foregoing Affidavit of Annual Claim Maintenance Fee Payment and Notice of Intent to Hold Mining Claims dated the 18 day of June, 2018, prepared for the benefit of the Angie Patch Survivor's Trust and the Daniel L. Patch Credit Trust, consisting of a total of twelve (12) pages, was sworn, subscribed and acknowledged before me this 18 day of June, 2018, by Michele L. Van Quathem, authorized agent of Angie Patch Survivor's Trust and the Daniel L. Patch Credit Trust, for and on behalf thereof.

IN WITNESS WHEREOF, I hereunto set my hand and official seal.

Alegria Anies
Notary Public



RECEIVED
STATE OFFICE
2018 JUL -5 A 11:44
PHOENIX, ARIZONA

EXHIBIT A
TO AFFIDAVIT OF ANNUAL CLAIM MAINTENANCE FEE PAYMENT AND
NOTICE OF INTENT TO HOLD MINING CLAIMS

Unpatented mining claims situated in the Plomosa Mining District (a/k/a the Bouse Mining District) in Sections 18, 19, 20, 21 and 22, Township 6 North, Range 19 West; Sections 1, 2, 11, 12, 13, 14, 22, 23, 24, 25, 26 and 27, Township 6 North, Range 20 West; G&SRB&M, La Paz County, Arizona, the names of which together with the book and page and/or document numbers of recording of the location notices, and amendments thereto, in the official records of said La Paz County, Arizona (or Yuma County, Arizona to the extent recorded therein prior to the establishment of La Paz County, Arizona), and the serial numbers assigned by the Arizona State Office of the Bureau of Land Management, are as follows:

No.	Claim Name	Book / Page; Document No.	BLM Serial No.
1	COPPERSTONE #30	1151 / 145; 86-2329	AMC98423
2	COPPERSTONE #31	1151 / 148; 86-2330	AMC98424
3	COPPERSTONE #32	1151 / 149; 86-2331	AMC98425
4	COPPERSTONE #33	1151 / 150; 86-2332	AMC98426
5	COPPERSTONE #34	1151 / 151; 86-2333	AMC98427
6	COPPERSTONE #35	1151 / 152; 86-2334	AMC98428
7	COPPERSTONE #36	1151 / 153; 86-2335	AMC98429
8	COPPERSTONE #37	1151 / 154; 86-2336	AMC98430
9	COPPERSTONE #38	1151 / 155; 86-2337	AMC98431
10	COPPERSTONE #39	1151 / 156; 86-2338	AMC98432
11	COPPERSTONE #40	1151 / 157; 86-2339	AMC98433
12	COPPERSTONE #41	1152 / 181; 86-2340	AMC98957
13	COPPERSTONE #42	1152 / 183; 86-2341	AMC98958
14	COPPERSTONE #43	1152 / 185; 86-2342	AMC98959
15	COPPERSTONE #44	1152 / 187; 86-2343	AMC98960
16	COPPERSTONE #45	1152 / 189; 86-2344	AMC98961
17	COPPERSTONE #46	1152 / 191; 86-2345	AMC98962
18	COPPERSTONE #47	1152 / 193; 86-2346	AMC98963
19	COPPERSTONE #48	1152 / 195; 86-2347	AMC98964
20	COPPERSTONE #49	1152 / 197; 86-2348	AMC98965
21	COPPERSTONE #50	1152 / 199; 86-2349	AMC98966
22	COPPERSTONE #51	1152 / 201; 86-2350	AMC98967
23	COPPERSTONE #52	1152 / 203; 86-2351	AMC98968

PHOENIX, ARIZONA

2018 JUL -5 A 11:44

RECEIVED
 BUREAU OF LAND MANAGEMENT
 PHOENIX OFFICE

No.	Claim Name	Book / Page; Document No.	BLM Serial No.
24	COPPERSTONE #53	1152 / 205; 86-2352	AMC98969
25	COPPERSTONE #54	1152 / 763; 86-2353	AMC98970
26	COPPERSTONE #55	1152 / 765; 86-2354	AMC98971
27	COPPERSTONE #56	1152 / 767; 86-2355	AMC98972
28	COPPERSTONE #57	1152 / 769; 86-2356	AMC98973
29	COPPERSTONE #58	1152 / 771; 86-2357	AMC98974
30	COPPERSTONE #59	1152 / 773; 86-2358	AMC98975
31	COPPERSTONE #60	1152 / 775; 86-2359	AMC98976
32	COPPERSTONE #61	1152 / 777; 86-2360	AMC98977
33	COPPERSTONE #62	1152 / 779; 86-2361	AMC98978
34	COPPERSTONE #63	1152 / 781; 86-2362	AMC98979
35	IRON REEF #1	1168 / 69	AMC105953
36	IRON REEF #2	1168 / 72	AMC105954
37	IRON REEF #3	1168 / 74	AMC105955
38	IRON REEF #4	1168 / 74	AMC105956
39	IRON REEF #5	1168 / 78	AMC105957
40	IRON REEF #6	1168 / 68	AMC105958
41	IRON REEF #7	1168 / 82	AMC105959
42	IRON REEF #8	1168 / 84	AMC105960
43	IRON REEF #9	1168 / 86	AMC105961
44	IRON REEF #10	1168 / 88	AMC105962
45	COPPERSTONE #64	1173 / 716; 86-2363	AMC108058
46	COPPERSTONE #65	1173 / 719; 86-2364	AMC108059
47	COPPERSTONE 101	1254 / 76; 86-2365	AMC144884
48	COPPERSTONE 102	1254 / 79; 86-2366	AMC144885
49	COPPERSTONE 103	1254 / 81; 86-2367	AMC144886
50	COPPERSTONE 104	1254 / 83; 86-2368	AMC144887
51	COPPERSTONE 105	1254 / 85; 86-2369	AMC144888
52	COPPERSTONE 106	1254 / 87; 86-2370	AMC144889
53	COPPERSTONE 107	1254 / 89; 86-2371	AMC144890
54	COPPERSTONE 108	1254 / 91; 86-2372	AMC144891
55	COPPERSTONE 109	1254 / 93; 86-2373	AMC144892
56	COPPERSTONE 110	1254 / 95; 86-2374	AMC144893
57	COPPERSTONE 111	1254 / 97; 86-2375	AMC144894
58	COPPERSTONE 112	1254 / 99; 86-2376	AMC144895
59	COPPERSTONE 113	1254 / 101; 86-2377	AMC144896

PHOENIX, ARIZONA

2010 JUL -5 A 11:44

RECEIVED

No.	Claim Name	Book / Page; Document No.	BLM Serial No.
60	COPPERSTONE 114	1254 / 103; 86-2378	AMC144897
61	COPPERSTONE 115	1254 / 105; 86-2379	AMC144898
62	COPPERSTONE 116A	1254 / 107; 86-2380	AMC144899
63	COPPERSTONE 117	1254 / 109; 86-2381	AMC144900
64	COPPERSTONE 118	1254 / 111; 86-2382	AMC144901
65	COPPERSTONE 119	1254 / 113; 86-2383	AMC144902
66	COPPERSTONE 120	1254 / 115; 86-2384	AMC144903
67	COPPERSTONE 122	1254 / 119; 86-2385	AMC144905
68	COPPERSTONE 123	1254 / 121; 86-2386	AMC144906
69	COPPERSTONE 124	1254 / 123; 86-2387	AMC144907
70	COPPERSTONE 125	1254 / 125; 86-2388	AMC144908
71	COPPERSTONE 126	1254 / 127; 86-2389	AMC144909
72	COPPERSTONE 127	1254 / 129; 86-2390	AMC144910
73	COPPERSTONE 129	1254 / 133; 86-2391	AMC144912
74	COPPERSTONE 130	1254 / 135; 86-2392	AMC144913
75	COPPERSTONE 131	1254 / 137; 86-2393	AMC144914
76	COPPERSTONE 132	1254 / 139; 86-2394	AMC144915
77	COPPERSTONE 133	1254 / 141; 86-2395	AMC144916
78	COPPERSTONE 134	1254 / 143; 86-2396	AMC144917
79	COPPERSTONE 136	1254 / 147; 86-2397	AMC144919
80	COPPERSTONE 137	1254 / 149; 86-2398	AMC144920
81	COPPERSTONE 138	1254 / 151; 86-2399	AMC144921
82	COPPERSTONE 139	1254 / 153; 86-2400	AMC144922
83	COPPERSTONE 140	1254 / 155; 86-2401	AMC144923
84	COPPERSTONE 141	1254 / 157; 86-2402	AMC144924
85	COPPERSTONE 142	1254 / 159; 86-2403	AMC144925
86	COPPERSTONE 143	1254 / 161; 86-2404	AMC144926
87	COPPERSTONE 144	1254 / 163; 86-2405	AMC144927
88	COPPERSTONE 145	1254 / 165; 86-2406	AMC144928
89	COPPERSTONE 146	1254 / 167; 86-2407	AMC144929
90	COPPERSTONE 147	1254 / 169; 86-2408	AMC144930
91	COPPERSTONE 148	1254 / 171; 86-2409	AMC144931
92	COPPERSTONE 149	1254 / 173; 86-2410	AMC144932
93	COPPERSTONE 150	1254 / 175; 86-2411	AMC144933
94	COPPERSTONE 151	1254 / 177; 86-2412	AMC144934
95	COPPERSTONE 152	1254 / 179; 86-2413	AMC144935

PHOENIX, ARIZONA

2010 JUL - 5 A 11:44

RECEIVED

No.	Claim Name	Book / Page; Document No.	BLM Serial No.
96	COPPERSTONE 153	1254 / 181; 86-2414	AMC144936
97	COPPERSTONE 154	1254 / 183; 86-2415	AMC144937
98	COPPERSTONE 155	1254 / 185; 86-2416	AMC144938
99	COPPERSTONE 156	1254 / 187; 86-2417	AMC144939
100	COPPERSTONE 157	1254 / 189; 86-2418	AMC144940
101	COPPERSTONE 158	1254 / 191; 86-2419	AMC144941
102	COPPERSTONE 159	1254 / 193; 86-2420	AMC144942
103	COPPERSTONE 160	1254 / 195; 86-2421	AMC144943
104	COPPERSTONE 161	1254 / 197; 86-2422	AMC144944
105	COPPERSTONE 162	1276 / 349; 86-2423	AMC164418
106	COPPERSTONE 163	1276 / 355; 86-2424	AMC164419
107	COPPERSTONE 164	1276 / 357; 86-2425	AMC164420
108	COPPERSTONE 165	1276 / 359; 86-2426	AMC164421
109	COPPERSTONE 166	1276 / 361; 86-2427	AMC164422
110	COPPERSTONE 167	1276 / 363; 86-2428	AMC164423
111	COPPERSTONE 168	1276 / 365; 86-2429	AMC164424
112	COPPERSTONE 169	1276 / 367; 86-2430	AMC164425
113	COPPERSTONE 170	1276 / 369; 86-2431	AMC164426
114	COPPERSTONE 171	1276 / 371; 86-2432	AMC164427
115	COPPERSTONE 172A	1276 / 373; 86-2433	AMC164428
116	COPPERSTONE 183A	1276 / 395; 86-2434	AMC164439
117	COPPERSTONE 184	1276 / 397; 86-2435	AMC164440
118	COPPERSTONE 185	1276 / 398; 86-2436	AMC164441
119	COPPERSTONE 186	1276 / 400; 86-2437	AMC164442
120	COPPERSTONE 187	1276 / 402; 86-2438	AMC164443
121	COPPERSTONE 188	1276 / 404; 86-2439	AMC164444
122	COPPERSTONE 189	1276 / 406; 86-2440	AMC164445
123	COPPERSTONE 190	1276 / 408; 86-2441	AMC164446
124	COPPERSTONE 191	1276 / 410; 86-2442	AMC164447
125	COPPERSTONE 192A	1276 / 412; 86-2443	AMC164448
126	COPPERSTONE 210	1276 / 448; 86-2444	AMC164466
127	COPPERSTONE 211	1276 / 450; 86-2445	AMC164467
128	COPPERSTONE 212	1276 / 452; 86-2446	AMC164468
129	COPPERSTONE 213	1276 / 454; 86-2447	AMC164469
130	COPPERSTONE 214	1276 / 456; 86-2448	AMC164470
131	COPPERSTONE 215	1276 / 458; 86-2449	AMC164471

ARIZONA MINING

2018 JUL -5 A 11:44

RECEIVED

No.	Claim Name	Book / Page; Document No.	BLM Serial No.
132	COPPERSTONE 216	1276 / 460; 86-2450	AMC164472
133	COPPERSTONE 217	1276 / 462; 86-2451	AMC164473
134	COPPERSTONE 218	1276 / 462; 86-2452	AMC164474
135	COPPERSTONE 219	1276 / 466; 86-2453	AMC164475
136	COPPERSTONE 220	1276 / 468; 86-2454	AMC164476
137	COPPERSTONE 221	1276 / 470; 86-2455	AMC164477
138	COPPERSTONE 222	1276 / 472; 86-2456	AMC164478
139	COPPERSTONE 223	1276 / 474; 86-2457	AMC164479
140	COPPERSTONE 224	1276 / 476; 86-2458	AMC164480
141	COPPERSTONE 225	1276 / 478; 86-2459	AMC164481
142	COPPERSTONE 226	1276 / 480; 86-2460	AMC164482
143	COPPERSTONE 227	1276 / 482; 86-2461	AMC164483
144	COPPERSTONE 228	1276 / 484; 86-2462	AMC164484
145	COPPERSTONE 229	1276 / 486; 86-2463	AMC164485
146	COPPERSTONE 230	1276 / 488; 86-2464	AMC164486
147	COPPERSTONE 231	1276 / 490; 86-2465	AMC164487
148	COPPERSTONE 232	1276 / 492; 86-2466	AMC164488
149	COPPERSTONE 233	1276 / 494; 86-2467	AMC164489
150	COPPERSTONE 234	1276 / 496; 86-2468	AMC164490
151	COPPERSTONE 235	1276 / 498; 86-2469	AMC164491
152	COPPERSTONE 236	1276 / 500; 86-2470	AMC164492
153	COPPERSTONE 237	1276 / 502; 86-2471	AMC164493
154	COPPERSTONE 238	1276 / 504; 86-2472	AMC164494
155	COPPERSTONE 239	1276 / 506; 86-2473	AMC164495
156	COPPERSTONE 240	1276 / 508; 86-2474	AMC164496
157	COPPERSTONE 241	1276 / 510; 86-2475	AMC164497
158	COPPERSTONE 242	1276 / 512; 86-2476	AMC164498
159	COPPERSTONE 243	1276 / 514; 86-2477	AMC164499
160	COPPERSTONE 244	1276 / 516; 86-2478	AMC164500
161	COPPERSTONE 245	1276 / 518; 86-2479	AMC164501
162	COPPERSTONE 246	1276 / 520; 86-2480	AMC164502
163	COPPERSTONE 247	1276 / 522; 86-2481	AMC164503
164	COPPERSTONE 248	1276 / 524; 86-2482	AMC164504
165	COPPERSTONE 249	1276 / 526; 86-2483	AMC164505
166	COPPERSTONE 250	1276 / 528; 86-2484	AMC164506
167	COPPERSTONE 251	1276 / 530; 86-2485	AMC164507

PHOENIX, ARIZONA

2018 JUL -5 A 11:44

RECEIVED
BLM STATE OFFICE

No.	Claim Name	Book / Page; Document No.	BLM Serial No.
168	COPPERSTONE 252	1276 / 532; 86-2486	AMC164508
169	COPPERSTONE 253	1276 / 534; 86-2487	AMC164509
170	COPPERSTONE 254	1276 / 536; 86-2488	AMC164510
171	COPPERSTONE 255	1276 / 538; 86-2489	AMC164511
172	COPPERSTONE 256	1276 / 540; 86-2490	AMC164512
173	COPPERSTONE 257	1276 / 542; 86-2491	AMC164513
174	COPPERSTONE 258	1276 / 544; 86-2492	AMC164514
175	COPPERSTONE 259	1276 / 546; 86-2493	AMC164515
176	COPPERSTONE 260	1276 / 548; 86-2494	AMC164516
177	COPPERSTONE 261	1276 / 550; 86-2495	AMC164517
178	COPPERSTONE 262	1276 / 552; 86-2496	AMC164518
179	COPPERSTONE 263	1276 / 554; 86-2497	AMC164519
180	COPPERSTONE 264	1276 / 556; 86-2498	AMC164520
181	COPPERSTONE 265	1276 / 558; 86-2499	AMC164521
182	COPPERSTONE 266	1276 / 560; 86-2500	AMC164522
183	COPPERSTONE 267	1276 / 562; 86-2501	AMC164523
184	COPPERSTONE 268	1276 / 564; 86-2502	AMC164524
185	COPPERSTONE 269	1276 / 566; 86-2503	AMC164525
186	COPPERSTONE 270	1276 / 568; 86-2504	AMC164526
187	COPPERSTONE 271	1276 / 570; 86-2505	AMC164527
188	COPPERSTONE 272	1276 / 572; 86-2506	AMC164528
189	COPPERSTONE 273	1276 / 574; 86-2507	AMC164529
190	COPPERSTONE 274	1276 / 576; 86-2508	AMC164530
191	COPPERSTONE 275	1276 / 578; 86-2509	AMC164531
192	COPPERSTONE 276	1276 / 580; 86-2510	AMC164532
193	COPPERSTONE 277	1276 / 582; 86-2511	AMC164533
194	COPPERSTONE 278	1276 / 584; 86-2512	AMC164534
195	COPPERSTONE 279	1276 / 586; 86-2513	AMC164535
196	COPPERSTONE 280	1276 / 588; 86-2514	AMC164536
197	COPPERSTONE 281	1276 / 590; 86-2515	AMC164537
198	COPPERSTONE 282	1276 / 592; 86-2516	AMC164538
199	COPPERSTONE 283	1276 / 594; 86-2517	AMC164539
200	COPPERSTONE 284	1276 / 596; 86-2518	AMC164540
201	COPPERSTONE 285	1276 / 598; 86-2519	AMC164541
202	COPPERSTONE 286	1276 / 600; 86-2520	AMC164542
203	COPPERSTONE 287	1276 / 602; 86-2521	AMC164543

PHOENIX, ARIZONA

2018 JUL -5 11:44

RECEIVED
STATE OFFICE

No.	Claim Name	Book / Page; Document No.	BLM Serial No.
204	COPPERSTONE 288	1276 / 604; 86-2522	AMC164544
205	COPPERSTONE 289	1276 / 606; 86-2523	AMC164545
206	COPPERSTONE 290	1276 / 608; 86-2524	AMC164546
207	COPPERSTONE 291	1276 / 610; 86-2525	AMC164547
208	COPPERSTONE 292	1276 / 612; 86-2526	AMC164548
209	COPPERSTONE 293	1276 / 614; 86-2527	AMC164549
210	COPPERSTONE 294	1276 / 616; 86-2528	AMC164550
211	COPPERSTONE 295	1276 / 618; 86-2529	AMC164551
212	COPPERSTONE 296	1276 / 620; 86-2530	AMC164552
213	COPPERSTONE 297	1276 / 622; 86-2531	AMC164553
214	COPPERSTONE 298	1276 / 624; 86-2532	AMC164554
215	COPPERSTONE 299	1276 / 626; 86-2533	AMC164555
216	COPPERSTONE 300	1276 / 628; 86-2534	AMC164556
217	COPPERSTONE 301	1276 / 630; 86-2535	AMC164557
218	COPPERSTONE 302	1276 / 632; 86-2536	AMC164558
219	COPPERSTONE 303	1276 / 634; 86-2537	AMC164559
220	COPPERSTONE 304	1276 / 636; 86-2538	AMC164560
221	COPPERSTONE 305	1276 / 638; 86-2539	AMC164561
222	COPPERSTONE 306	1276 / 640; 86-2540	AMC164562
223	COPPERSTONE 307	1276 / 642; 86-2541	AMC164563
224	COPPERSTONE 308	1276 / 644; 86-2542	AMC164564
225	COPPERSTONE 309	1276 / 646; 86-2543	AMC164565
226	COPPERSTONE 310	1276 / 648; 86-2544	AMC164566
227	COPPERSTONE 311	1276 / 650; 86-2545	AMC164567
228	COPPERSTONE 312	1276 / 652; 86-2546	AMC164568
229	COPPERSTONE 313	1276 / 654; 86-2547	AMC164569
230	COPPERSTONE 314	1276 / 656; 86-2548	AMC164570
231	COPPERSTONE 315	1276 / 658; 86-2549	AMC164571
232	COPPERSTONE 316	84-2460; 86-2550	AMC220648
233	COPPERSTONE 317	84-2461; 86-2551	AMC220649
234	COPPERSTONE 318	84-2462; 86-2552	AMC220650
235	COPPERSTONE 319	84-2463; 86-2553	AMC220651
236	COPPERSTONE 320	84-2464; 86-2554	AMC220652
237	COPPERSTONE 321	84-2465; 86-2555	AMC220653
238	COPPERSTONE 322	84-2466; 86-2556	AMC220654
239	COPPERSTONE 323	84-2467; 86-2557	AMC220655

PHOENIX, ARIZONA

2018 JUL -5 A 11:44

RECEIVED
STATE OFFICE

No.	Claim Name	Book / Page; Document No.	BLM Serial No.
240	COPPERSTONE 324	84-2468; 86-2558	AMC220656
241	COPPERSTONE 325	84-2469; 86-2559	AMC220657
242	COPPERSTONE 326	84-2470; 86-2560	AMC220658
243	COPPERSTONE 327	84-2471; 86-2561	AMC220659
244	COPPERSTONE 328	84-2472; 86-2562	AMC220660
245	COPPERSTONE 329	86-4548	AMC260459
246	COPPERSTONE 330	86-4549	AMC260460
247	COPPERSTONE 331	86-4550	AMC260461
248	COPPERSTONE 332	86-4551	AMC260462
249	COPPERSTONE 333	86-4552	AMC260463
250	COPPERSTONE 334	86-4553	AMC260464
251	COPPERSTONE 335	86-4554	AMC260465
252	COPPERSTONE 336	86-4555	AMC260466
253	COPPERSTONE 337	86-4556	AMC260467
254	COPPERSTONE 338	86-4557	AMC260468
255	COPPERSTONE 339	86-4558	AMC260469
256	COPPERSTONE #1	95-03966	AMC335231
257	COPPERSTONE #2	95-03967	AMC335232
258	COPPERSTONE #3	95-03968	AMC335233
259	COPPERSTONE #4	95-03969	AMC335234
260	COPPERSTONE #5	95-03970	AMC335235
261	COPPERSTONE #6	95-03971	AMC335236
262	COPPERSTONE #7	95-03972	AMC335237
263	COPPERSTONE #8	95-03973	AMC335238
264	COPPERSTONE #9	95-03974	AMC335239
265	COPPERSTONE #10	95-03975	AMC335240
266	COPPERSTONE #11	95-03976	AMC335241
267	COPPERSTONE #12	95-03977	AMC335242
268	COPPERSTONE #13	95-03978	AMC335243
269	COPPERSTONE #14	95-03979	AMC335244
270	COPPERSTONE #15	95-03980	AMC335245
271	COPPERSTONE #16	95-03981	AMC335246
272	COPPERSTONE #17	95-03982	AMC335247
273	COPPERSTONE #18	95-03983	AMC335248
274	COPPERSTONE #19	95-03984	AMC335249
275	COPPERSTONE #20	95-03985	AMC335250

PHOENIX, ARIZONA

2010 JUL - 5 A 11: 44

RECEIVED
BLM STATE OFFICE

No.	Claim Name	Book / Page; Document No.	BLM Serial No.
276	COPPERSTONE #21	95-03986	AMC335251
277	COPPERSTONE #22	95-03987	AMC335252
278	COPPERSTONE #23	95-03988	AMC335253
279	COPPERSTONE #24	95-03989	AMC335254
280	COPPERSTONE #25	95-03990	AMC335255
281	COPPERSTONE #26	95-03991	AMC335256
282	COPPERSTONE #27	95-03992	AMC335257
283	COPPERSTONE #28	95-03993	AMC335258
284	COPPERSTONE #29	95-03994	AMC335259

284 claims @ \$155/claim = \$44,020.00

RECEIVED
BLM PHOENIX OFFICE
2010 JUL -5 A 11:44
PHOENIX, ARIZONA

United States Department of the Interior
Bureau of Land Management
 DIV OF LANDS, MINRLS & ENERGY
 ONE N CENTRAL AVE
 PHOENIX, AZ 85004 -4427
 Phone: 602-417-9200

Receipt

No: 4205487

Transaction #: 4320426	
Date of Transaction: 07/05/2018	
CUSTOMER:	
ANGIE PATCH SURVIVOR'S TRUST 8557 E VIA DE VIVA SCOTTSDALE, AZ 85258-3948 US	

LINE #	QTY	DESCRIPTION	REMARKS	UNIT PRICE	TOTAL
1	1.00	LOCATABLE MINERALS / MINING CLAIMS- NOT NEW-UNADJUD, ONE AUTH NO. ONLY / MINING CLAIM MONEY RECEIVED CASES: AMC98423/\$44020.00	MAINT 2019/284	- n/a -	44020.00
TOTAL:					\$44,020.00

PAYMENT INFORMATION			
1	AMOUNT:	44020.00	POSTMARKED: N/A
	TYPE:	CHECK	RECEIVED: 07/05/2018
	CHECK NO:	91371	
	NAME:	FENNEMORE CRAIG PC 2394 E CAMELBACK RD STE 600 PHOENIX AZ 85016 US	

REMARKS

This receipt was generated by the automated BLM Collections and Billing System and is a paper representation of a portion of the official electronic record contained therein.

WHEN RECORDED, RETURN TO:

Marc A. Marra, Esq.
Fennemore Craig, P.C.
2394 East Camelback Road, Suite 600
Phoenix, Arizona 85016-3429

260459
335231

98423

98957

105953

108058

144884

164418

220648

STATE OF ARIZONA)
) ss:
County of Maricopa)

**AFFIDAVIT OF ANNUAL CLAIM MAINTENANCE FEE PAYMENT AND
NOTICE OF INTENT TO HOLD MINING CLAIMS**

The undersigned Affiant, being duly sworn, deposes and states that:

1. I am a citizen of the United States and am at least eighteen (18) years of age;
2. I reside in the City of Phoenix, Maricopa County, Arizona;
3. I am an authorized agent for the **ANGIE PATCH SURVIVOR'S TRUST** and the **DANIEL L. PATCH CREDIT TRUST** (collectively, "Claimant"), whose address is Angie Patch, 8557 East Via De Viva, Scottsdale, Arizona 85258;
4. Claimant owns and maintains certain unpatented lode mining claims, placer mining claims, mill sites, and/or tunnel sites situated in La Paz County, Arizona as more particularly described on Exhibit A, which is attached hereto and incorporated herein by this reference (the "Claims");
5. Claimant is personally acquainted with the Claims;
6. Claimant intends to hold the Claims for the assessment year ending September 1, 2018;
7. Payment of the annual claim maintenance fee ("Maintenance Fee") of \$155.00 for every lode mining claim, mill site, and tunnel site, and \$155.00 for every 20 acres or portion thereof contained in each placer mining claim, has been made as evidenced by the Bureau of Land Management receipt, a copy of which is attached hereto and incorporated herein by this reference; and
8. Payment of the Maintenance Fee has been made in lieu of recording an affidavit of performance of annual assessment work for the purpose of complying with the laws, rules and regulations of the United States and/or Arizona relating to owning, holding and maintaining the Claims.

[Signature on following page]

ENTERED
AUG 03 2017
BY: RDM

RECEIVED
MARICOPA COUNTY CLERK'S OFFICE
AUG 03 2017 2 P 1:16

Affiant executes this Affidavit of Annual Claim Maintenance Fee Payment and Notice of Intent to Hold Mining Claims on this 27th day of July, 2017.

Michele L. Van Quathem
Michele L. Van Quathem, authorized agent

The foregoing Affidavit of Annual Claim Maintenance Fee Payment and Notice of Intent to Hold Mining Claims dated the 27th day of July, 2017, prepared for the benefit of the Angie Patch Survivor's Trust and the Daniel L. Patch Credit Trust, consisting of a total of twelve (12) pages, was sworn, subscribed and acknowledged before me this 27th day of July, 2017, by Michele L. Van Quathem, authorized agent of Angie Patch Survivor's Trust and the Daniel L. Patch Credit Trust, for and on behalf thereof.

IN WITNESS WHEREOF, I hereunto set my hand and official seal.



Samantha Frazier
Notary Public

RECEIVED
PLM AZ STATE OFFICE
2017 AUG - 2 P 1:19
PHOENIX, ARIZONA

EXHIBIT A
TO AFFIDAVIT OF ANNUAL CLAIM MAINTENANCE FEE PAYMENT AND
NOTICE OF INTENT TO HOLD MINING CLAIMS

Unpatented mining claims situated in the Plomosa Mining District (a/k/a the Bouse Mining District) in Sections 18, 19, 20, 21 and 22, Township 6 North, Range 19 West; Sections 1, 2, 11, 12, 13, 14, 22, 23, 24, 25, 26 and 27, Township 6 North, Range 20 West; G&SRB&M, La Paz County, Arizona, the names of which together with the book and page and/or document numbers of recording of the location notices, and amendments thereto, in the official records of said La Paz County, Arizona (or Yuma County, Arizona to the extent recorded therein prior to the establishment of La Paz County, Arizona), and the serial numbers assigned by the Arizona State Office of the Bureau of Land Management, are as follows:

No.	Claim Name	Book / Page; Document No.	BLM Serial No.
1	COPPERSTONE #30	1151 / 145; 86-2329	AMC98423
2	COPPERSTONE #31	1151 / 148; 86-2330	AMC98424
3	COPPERSTONE #32	1151 / 149; 86-2331	AMC98425
4	COPPERSTONE #33	1151 / 150; 86-2332	AMC98426
5	COPPERSTONE #34	1151 / 151; 86-2333	AMC98427
6	COPPERSTONE #35	1151 / 152; 86-2334	AMC98428
7	COPPERSTONE #36	1151 / 153; 86-2335	AMC98429
8	COPPERSTONE #37	1151 / 154; 86-2336	AMC98430
9	COPPERSTONE #38	1151 / 155; 86-2337	AMC98431
10	COPPERSTONE #39	1151 / 156; 86-2338	AMC98432
11	COPPERSTONE #40	1151 / 157; 86-2339	AMC98433
12	COPPERSTONE #41	1152 / 181; 86-2340	AMC98957
13	COPPERSTONE #42	1152 / 183; 86-2341	AMC98958
14	COPPERSTONE #43	1152 / 185; 86-2342	AMC98959
15	COPPERSTONE #44	1152 / 187; 86-2343	AMC98960
16	COPPERSTONE #45	1152 / 189; 86-2344	AMC98961
17	COPPERSTONE #46	1152 / 191; 86-2345	AMC98962
18	COPPERSTONE #47	1152 / 193; 86-2346	AMC98963
19	COPPERSTONE #48	1152 / 195; 86-2347	AMC98964
20	COPPERSTONE #49	1152 / 197; 86-2348	AMC98965
21	COPPERSTONE #50	1152 / 199; 86-2349	AMC98966
22	COPPERSTONE #51	1152 / 201; 86-2350	AMC98967
23	COPPERSTONE #52	1152 / 203; 86-2351	AMC98968

RECEIVED
 BLM FIELD OFFICE
 AUG - 2 P 1:16
 YUMA, ARIZONA

No.	Claim Name	Book / Page; Document No.	BLM Serial No.
24	COPPERSTONE #53	1152 / 205; 86-2352	AMC98969 7
25	COPPERSTONE #54	1152 / 763; 86-2353	AMC98970
26	COPPERSTONE #55	1152 / 765; 86-2354	AMC98971
27	COPPERSTONE #56	1152 / 767; 86-2355	AMC98972
28	COPPERSTONE #57	1152 / 769; 86-2356	AMC98973
29	COPPERSTONE #58	1152 / 771; 86-2357	AMC98974
30	COPPERSTONE #59	1152 / 773; 86-2358	AMC98975
31	COPPERSTONE #60	1152 / 775; 86-2359	AMC98976
32	COPPERSTONE #61	1152 / 777; 86-2360	AMC98977
33	COPPERSTONE #62	1152 / 779; 86-2361	AMC98978
34	COPPERSTONE #63	1152 / 781; 86-2362	AMC98979 J
35	IRON REEF #1	1168 / 69	AMC105953 7
36	IRON REEF #2	1168 / 72	AMC105954
37	IRON REEF #3	1168 / 74	AMC105955
38	IRON REEF #4	1168 / 74	AMC105956
39	IRON REEF #5	1168 / 78	AMC105957
40	IRON REEF #6	1168 / 68	AMC105958
41	IRON REEF #7	1168 / 82	AMC105959
42	IRON REEF #8	1168 / 84	AMC105960
43	IRON REEF #9	1168 / 86	AMC105961
44	IRON REEF #10	1168 / 88	AMC105962 J
45	COPPERSTONE #64	1173 / 716; 86-2363	AMC108058 7
46	COPPERSTONE #65	1173 / 719; 86-2364	AMC108059 J
47	COPPERSTONE 101	1254 / 76; 86-2365	AMC144884 7
48	COPPERSTONE 102	1254 / 79; 86-2366	AMC144885
49	COPPERSTONE 103	1254 / 81; 86-2367	AMC144886
50	COPPERSTONE 104	1254 / 83; 86-2368	AMC144887
51	COPPERSTONE 105	1254 / 85; 86-2369	AMC144888
52	COPPERSTONE 106	1254 / 87; 86-2370	AMC144889
53	COPPERSTONE 107	1254 / 89; 86-2371	AMC144890
54	COPPERSTONE 108	1254 / 91; 86-2372	AMC144891
55	COPPERSTONE 109	1254 / 93; 86-2373	AMC144892
56	COPPERSTONE 110	1254 / 95; 86-2374	AMC144893
57	COPPERSTONE 111	1254 / 97; 86-2375	AMC144894
58	COPPERSTONE 112	1254 / 99; 86-2376	AMC144895
59	COPPERSTONE 113	1254 / 101; 86-2377	AMC144896 J

RECEIVED
 BLM FIELD OFFICE
 PHOENIX, ARIZONA
 11-15-2016 P 1:16

No.	Claim Name	Book / Page; Document No.	BLM Serial No.
60	COPPERSTONE 114	1254 / 103; 86-2378	AMC144897 7
61	COPPERSTONE 115	1254 / 105; 86-2379	AMC144898
62	COPPERSTONE 116A	1254 / 107; 86-2380	AMC144899
63	COPPERSTONE 117	1254 / 109; 86-2381	AMC144900
64	COPPERSTONE 118	1254 / 111; 86-2382	AMC144901
65	COPPERSTONE 119	1254 / 113; 86-2383	AMC144902
66	COPPERSTONE 120	1254 / 115; 86-2384	AMC144903
67	COPPERSTONE 122	1254 / 119; 86-2385	AMC144905
68	COPPERSTONE 123	1254 / 121; 86-2386	AMC144906
69	COPPERSTONE 124	1254 / 123; 86-2387	AMC144907
70	COPPERSTONE 125	1254 / 125; 86-2388	AMC144908
71	COPPERSTONE 126	1254 / 127; 86-2389	AMC144909
72	COPPERSTONE 127	1254 / 129; 86-2390	AMC144910
73	COPPERSTONE 129	1254 / 133; 86-2391	AMC144912
74	COPPERSTONE 130	1254 / 135; 86-2392	AMC144913
75	COPPERSTONE 131	1254 / 137; 86-2393	AMC144914
76	COPPERSTONE 132	1254 / 139; 86-2394	AMC144915
77	COPPERSTONE 133	1254 / 141; 86-2395	AMC144916
78	COPPERSTONE 134	1254 / 143; 86-2396	AMC144917
79	COPPERSTONE 136	1254 / 147; 86-2397	AMC144919
80	COPPERSTONE 137	1254 / 149; 86-2398	AMC144920
81	COPPERSTONE 138	1254 / 151; 86-2399	AMC144921
82	COPPERSTONE 139	1254 / 153; 86-2400	AMC144922
83	COPPERSTONE 140	1254 / 155; 86-2401	AMC144923
84	COPPERSTONE 141	1254 / 157; 86-2402	AMC144924
85	COPPERSTONE 142	1254 / 159; 86-2403	AMC144925
86	COPPERSTONE 143	1254 / 161; 86-2404	AMC144926
87	COPPERSTONE 144	1254 / 163; 86-2405	AMC144927
88	COPPERSTONE 145	1254 / 165; 86-2406	AMC144928
89	COPPERSTONE 146	1254 / 167; 86-2407	AMC144929
90	COPPERSTONE 147	1254 / 169; 86-2408	AMC144930
91	COPPERSTONE 148	1254 / 171; 86-2409	AMC144931
92	COPPERSTONE 149	1254 / 173; 86-2410	AMC144932
93	COPPERSTONE 150	1254 / 175; 86-2411	AMC144933
94	COPPERSTONE 151	1254 / 177; 86-2412	AMC144934
95	COPPERSTONE 152	1254 / 179; 86-2413	AMC144935

RECEIVED
 BLM OFFICE
 PHOENIX, ARIZONA
 AUG - 2 P 1:17

No.	Claim Name	Book / Page; Document No.	BLM Serial No.
96	COPPERSTONE 153	1254 / 181; 86-2414	AMC144936 7
97	COPPERSTONE 154	1254 / 183; 86-2415	AMC144937
98	COPPERSTONE 155	1254 / 185; 86-2416	AMC144938
99	COPPERSTONE 156	1254 / 187; 86-2417	AMC144939
100	COPPERSTONE 157	1254 / 189; 86-2418	AMC144940
101	COPPERSTONE 158	1254 / 191; 86-2419	AMC144941
102	COPPERSTONE 159	1254 / 193; 86-2420	AMC144942
103	COPPERSTONE 160	1254 / 195; 86-2421	AMC144943
104	COPPERSTONE 161	1254 / 197; 86-2422	AMC144944 J
105	COPPERSTONE 162	1276 / 349; 86-2423	AMC164418 7
106	COPPERSTONE 163	1276 / 355; 86-2424	AMC164419
107	COPPERSTONE 164	1276 / 357; 86-2425	AMC164420
108	COPPERSTONE 165	1276 / 359; 86-2426	AMC164421
109	COPPERSTONE 166	1276 / 361; 86-2427	AMC164422
110	COPPERSTONE 167	1276 / 363; 86-2428	AMC164423
111	COPPERSTONE 168	1276 / 365; 86-2429	AMC164424
112	COPPERSTONE 169	1276 / 367; 86-2430	AMC164425
113	COPPERSTONE 170	1276 / 369; 86-2431	AMC164426
114	COPPERSTONE 171	1276 / 371; 86-2432	AMC164427
115	COPPERSTONE 172A	1276 / 373; 86-2433	AMC164428 J
116	COPPERSTONE 183A	1276 / 395; 86-2434	AMC164439 7
117	COPPERSTONE 184	1276 / 397; 86-2435	AMC164440
118	COPPERSTONE 185	1276 / 398; 86-2436	AMC164441
119	COPPERSTONE 186	1276 / 400; 86-2437	AMC164442
120	COPPERSTONE 187	1276 / 402; 86-2438	AMC164443
121	COPPERSTONE 188	1276 / 404; 86-2439	AMC164444
122	COPPERSTONE 189	1276 / 406; 86-2440	AMC164445
123	COPPERSTONE 190	1276 / 408; 86-2441	AMC164446
124	COPPERSTONE 191	1276 / 410; 86-2442	AMC164447
125	COPPERSTONE 192A	1276 / 412; 86-2443	AMC164448 J
126	COPPERSTONE 210	1276 / 448; 86-2444	AMC164466 1
127	COPPERSTONE 211	1276 / 450; 86-2445	AMC164467
128	COPPERSTONE 212	1276 / 452; 86-2446	AMC164468
129	COPPERSTONE 213	1276 / 454; 86-2447	AMC164469
130	COPPERSTONE 214	1276 / 456; 86-2448	AMC164470
131	COPPERSTONE 215	1276 / 458; 86-2449	AMC164471 J

RECEIVED
 BLM ARIZONA OFFICE
 AUG - 2 P 1:17
 ERIC, ARIZONA

No.	Claim Name	Book / Page; Document No.	BLM Serial No.
132	COPPERSTONE 216	1276 / 460; 86-2450	AMC164472
133	COPPERSTONE 217	1276 / 462; 86-2451	AMC164473
134	COPPERSTONE 218	1276 / 462; 86-2452	AMC164474
135	COPPERSTONE 219	1276 / 466; 86-2453	AMC164475
136	COPPERSTONE 220	1276 / 468; 86-2454	AMC164476
137	COPPERSTONE 221	1276 / 470; 86-2455	AMC164477
138	COPPERSTONE 222	1276 / 472; 86-2456	AMC164478
139	COPPERSTONE 223	1276 / 474; 86-2457	AMC164479
140	COPPERSTONE 224	1276 / 476; 86-2458	AMC164480
141	COPPERSTONE 225	1276 / 478; 86-2459	AMC164481
142	COPPERSTONE 226	1276 / 480; 86-2460	AMC164482
143	COPPERSTONE 227	1276 / 482; 86-2461	AMC164483
144	COPPERSTONE 228	1276 / 484; 86-2462	AMC164484
145	COPPERSTONE 229	1276 / 486; 86-2463	AMC164485
146	COPPERSTONE 230	1276 / 488; 86-2464	AMC164486
147	COPPERSTONE 231	1276 / 490; 86-2465	AMC164487
148	COPPERSTONE 232	1276 / 492; 86-2466	AMC164488
149	COPPERSTONE 233	1276 / 494; 86-2467	AMC164489
150	COPPERSTONE 234	1276 / 496; 86-2468	AMC164490
151	COPPERSTONE 235	1276 / 498; 86-2469	AMC164491
152	COPPERSTONE 236	1276 / 500; 86-2470	AMC164492
153	COPPERSTONE 237	1276 / 502; 86-2471	AMC164493
154	COPPERSTONE 238	1276 / 504; 86-2472	AMC164494
155	COPPERSTONE 239	1276 / 506; 86-2473	AMC164495
156	COPPERSTONE 240	1276 / 508; 86-2474	AMC164496
157	COPPERSTONE 241	1276 / 510; 86-2475	AMC164497
158	COPPERSTONE 242	1276 / 512; 86-2476	AMC164498
159	COPPERSTONE 243	1276 / 514; 86-2477	AMC164499
160	COPPERSTONE 244	1276 / 516; 86-2478	AMC164500
161	COPPERSTONE 245	1276 / 518; 86-2479	AMC164501
162	COPPERSTONE 246	1276 / 520; 86-2480	AMC164502
163	COPPERSTONE 247	1276 / 522; 86-2481	AMC164503
164	COPPERSTONE 248	1276 / 524; 86-2482	AMC164504
165	COPPERSTONE 249	1276 / 526; 86-2483	AMC164505
166	COPPERSTONE 250	1276 / 528; 86-2484	AMC164506
167	COPPERSTONE 251	1276 / 530; 86-2485	AMC164507

RECEIVED
 BLM STATE OFFICE
 AUG - 2 P 1:17
 PHOENIX, ARIZONA

No.	Claim Name	Book / Page; Document No.	BLM Serial No.
168	COPPERSTONE 252	1276 / 532; 86-2486	AMC164508 7
169	COPPERSTONE 253	1276 / 534; 86-2487	AMC164509
170	COPPERSTONE 254	1276 / 536; 86-2488	AMC164510
171	COPPERSTONE 255	1276 / 538; 86-2489	AMC164511
172	COPPERSTONE 256	1276 / 540; 86-2490	AMC164512
173	COPPERSTONE 257	1276 / 542; 86-2491	AMC164513
174	COPPERSTONE 258	1276 / 544; 86-2492	AMC164514
175	COPPERSTONE 259	1276 / 546; 86-2493	AMC164515
176	COPPERSTONE 260	1276 / 548; 86-2494	AMC164516
177	COPPERSTONE 261	1276 / 550; 86-2495	AMC164517
178	COPPERSTONE 262	1276 / 552; 86-2496	AMC164518
179	COPPERSTONE 263	1276 / 554; 86-2497	AMC164519
180	COPPERSTONE 264	1276 / 556; 86-2498	AMC164520
181	COPPERSTONE 265	1276 / 558; 86-2499	AMC164521
182	COPPERSTONE 266	1276 / 560; 86-2500	AMC164522
183	COPPERSTONE 267	1276 / 562; 86-2501	AMC164523
184	COPPERSTONE 268	1276 / 564; 86-2502	AMC164524
185	COPPERSTONE 269	1276 / 566; 86-2503	AMC164525
186	COPPERSTONE 270	1276 / 568; 86-2504	AMC164526
187	COPPERSTONE 271	1276 / 570; 86-2505	AMC164527
188	COPPERSTONE 272	1276 / 572; 86-2506	AMC164528
189	COPPERSTONE 273	1276 / 574; 86-2507	AMC164529
190	COPPERSTONE 274	1276 / 576; 86-2508	AMC164530
191	COPPERSTONE 275	1276 / 578; 86-2509	AMC164531
192	COPPERSTONE 276	1276 / 580; 86-2510	AMC164532
193	COPPERSTONE 277	1276 / 582; 86-2511	AMC164533
194	COPPERSTONE 278	1276 / 584; 86-2512	AMC164534
195	COPPERSTONE 279	1276 / 586; 86-2513	AMC164535
196	COPPERSTONE 280	1276 / 588; 86-2514	AMC164536
197	COPPERSTONE 281	1276 / 590; 86-2515	AMC164537
198	COPPERSTONE 282	1276 / 592; 86-2516	AMC164538
199	COPPERSTONE 283	1276 / 594; 86-2517	AMC164539
200	COPPERSTONE 284	1276 / 596; 86-2518	AMC164540
201	COPPERSTONE 285	1276 / 598; 86-2519	AMC164541
202	COPPERSTONE 286	1276 / 600; 86-2520	AMC164542
203	COPPERSTONE 287	1276 / 602; 86-2521	AMC164543

RECEIVED
 BLM FIELD OFFICE
 PHOENIX, ARIZONA
 JUN - 2 9 11

No.	Claim Name	Book / Page; Document No.	BLM Serial No.
204	COPPERSTONE 288	1276 / 604; 86-2522	AMC164544 7
205	COPPERSTONE 289	1276 / 606; 86-2523	AMC164545
206	COPPERSTONE 290	1276 / 608; 86-2524	AMC164546
207	COPPERSTONE 291	1276 / 610; 86-2525	AMC164547
208	COPPERSTONE 292	1276 / 612; 86-2526	AMC164548
209	COPPERSTONE 293	1276 / 614; 86-2527	AMC164549
210	COPPERSTONE 294	1276 / 616; 86-2528	AMC164550
211	COPPERSTONE 295	1276 / 618; 86-2529	AMC164551
212	COPPERSTONE 296	1276 / 620; 86-2530	AMC164552
213	COPPERSTONE 297	1276 / 622; 86-2531	AMC164553
214	COPPERSTONE 298	1276 / 624; 86-2532	AMC164554
215	COPPERSTONE 299	1276 / 626; 86-2533	AMC164555
216	COPPERSTONE 300	1276 / 628; 86-2534	AMC164556
217	COPPERSTONE 301	1276 / 630; 86-2535	AMC164557
218	COPPERSTONE 302	1276 / 632; 86-2536	AMC164558
219	COPPERSTONE 303	1276 / 634; 86-2537	AMC164559
220	COPPERSTONE 304	1276 / 636; 86-2538	AMC164560
221	COPPERSTONE 305	1276 / 638; 86-2539	AMC164561
222	COPPERSTONE 306	1276 / 640; 86-2540	AMC164562
223	COPPERSTONE 307	1276 / 642; 86-2541	AMC164563
224	COPPERSTONE 308	1276 / 644; 86-2542	AMC164564
225	COPPERSTONE 309	1276 / 646; 86-2543	AMC164565
226	COPPERSTONE 310	1276 / 648; 86-2544	AMC164566
227	COPPERSTONE 311	1276 / 650; 86-2545	AMC164567
228	COPPERSTONE 312	1276 / 652; 86-2546	AMC164568
229	COPPERSTONE 313	1276 / 654; 86-2547	AMC164569
230	COPPERSTONE 314	1276 / 656; 86-2548	AMC164570
231	COPPERSTONE 315	1276 / 658; 86-2549	AMC164571 J
232	COPPERSTONE 316	84-2460; 86-2550	AMC220648 7
233	COPPERSTONE 317	84-2461; 86-2551	AMC220649
234	COPPERSTONE 318	84-2462; 86-2552	AMC220650
235	COPPERSTONE 319	84-2463; 86-2553	AMC220651
236	COPPERSTONE 320	84-2464; 86-2554	AMC220652
237	COPPERSTONE 321	84-2465; 86-2555	AMC220653
238	COPPERSTONE 322	84-2466; 86-2556	AMC220654
239	COPPERSTONE 323	84-2467; 86-2557	AMC220655 J

RECEIVED
 BUREAU OF LAND MANAGEMENT
 DENVER, COLORADO
 JUN - 2 P 1:17
 ARIZONA

No.	Claim Name	Book / Page; Document No.	BLM Serial No.
240	COPPERSTONE 324	84-2468; 86-2558	AMC220656
241	COPPERSTONE 325	84-2469; 86-2559	AMC220657
242	COPPERSTONE 326	84-2470; 86-2560	AMC220658
243	COPPERSTONE 327	84-2471; 86-2561	AMC220659
244	COPPERSTONE 328	84-2472; 86-2562	AMC220660
245	COPPERSTONE 329	86-4548	AMC260459
246	COPPERSTONE 330	86-4549	AMC260460
247	COPPERSTONE 331	86-4550	AMC260461
248	COPPERSTONE 332	86-4551	AMC260462
249	COPPERSTONE 333	86-4552	AMC260463
250	COPPERSTONE 334	86-4553	AMC260464
251	COPPERSTONE 335	86-4554	AMC260465
252	COPPERSTONE 336	86-4555	AMC260466
253	COPPERSTONE 337	86-4556	AMC260467
254	COPPERSTONE 338	86-4557	AMC260468
255	COPPERSTONE 339	86-4558	AMC260469
256	COPPERSTONE #1	95-03966	AMC335231
257	COPPERSTONE #2	95-03967	AMC335232
258	COPPERSTONE #3	95-03968	AMC335233
259	COPPERSTONE #4	95-03969	AMC335234
260	COPPERSTONE #5	95-03970	AMC335235
261	COPPERSTONE #6	95-03971	AMC335236
262	COPPERSTONE #7	95-03972	AMC335237
263	COPPERSTONE #8	95-03973	AMC335238
264	COPPERSTONE #9	95-03974	AMC335239
265	COPPERSTONE #10	95-03975	AMC335240
266	COPPERSTONE #11	95-03976	AMC335241
267	COPPERSTONE #12	95-03977	AMC335242
268	COPPERSTONE #13	95-03978	AMC335243
269	COPPERSTONE #14	95-03979	AMC335244
270	COPPERSTONE #15	95-03980	AMC335245
271	COPPERSTONE #16	95-03981	AMC335246
272	COPPERSTONE #17	95-03982	AMC335247
273	COPPERSTONE #18	95-03983	AMC335248
274	COPPERSTONE #19	95-03984	AMC335249
275	COPPERSTONE #20	95-03985	AMC335250

RECEIVED
 BLM AT QUANTICO OFFICE
 11 AUG - 2 P 1:17
 QUANTICO, ARIZONA

No.	Claim Name	Book / Page; Document No.	BLM Serial No.
276	COPPERSTONE #21	95-03986	AMC335251 7
277	COPPERSTONE #22	95-03987	AMC335252
278	COPPERSTONE #23	95-03988	AMC335253
279	COPPERSTONE #24	95-03989	AMC335254
280	COPPERSTONE #25	95-03990	AMC335255
281	COPPERSTONE #26	95-03991	AMC335256
282	COPPERSTONE #27	95-03992	AMC335257
283	COPPERSTONE #28	95-03993	AMC335258
284	COPPERSTONE #29	95-03994	AMC335259 J

284 claims @ \$155/claim = \$44,020.00

RECEIVED
 PLM A / STATE OFFICE
 2011 AUG -2 P 1:17
 PHOENIX, ARIZONA

NO. OF CLAIMS 284
 AMOUNT 44,020
 RECEIPT NO. 3918282
 .INIT. PER
 ** BLM-ASO**

United States Department of the Interior
Bureau of Land Management
 DIV OF LANDS, MINRLS & ENERGY
 ONE N CENTRAL AVE
 PHOENIX, AZ 85004 -4427
 Phone: 602-417-9200

Receipt

No: 3918282

Transaction #: 4027757	
Date of Transaction: 08/02/2017	
CUSTOMER:	
FENNEMORE CRAIG PC 2394 E CAMELBACK RD STE 600 PHOENIX, AZ 85016-9077 US	

LINE #	QTY	DESCRIPTION	REMARKS	UNIT PRICE	TOTAL
1	1.00	LOCATABLE MINERALS / MINING CLAIMS- NOT NEW-UNADJUD, ONE AUTH NO. ONLY / MINING CLAIM MONEY RECEIVED CASES: AMC98423/\$44020.00	2018 MAINT/284	- n/a -	44020.00
TOTAL:					\$44,020.00

PAYMENT INFORMATION			
1	AMOUNT:	44020.00	POSTMARKED: N/A
	TYPE:	CHECK	RECEIVED: 08/02/2017
	CHECK NO:	90982	
	NAME:	FENNEMORE CRAIG PC 2394 E CAMELBACK RD STE 600 PHOENIX AZ 85016-9077 US	

REMARKS

This receipt was generated by the automated BLM Collections and Billing System and is a paper representation of a portion of the official electronic record contained therein.

June 24, 2016

U.S. Bureau of Land Management
Arizona State Office
Attn: Mining Claims
One North Central Ave., Suite 800
Phoenix, Arizona 85004-4427

98423
98957
105953
108058
144884
164418
220648
260459
335231

RECEIVED
BLM AZ STATE OFFICE
2016 AUG 18 P 2:48
PHOENIX, ARIZONA

RE: **Change of Address** for Mining Claims and Right-of Way Files

To Whom It May Concern:


Please change the contact information for the owners of the attached list of mining claims, the Daniel L. Patch Credit Trust and the Angie Patch Survivor's Trust, to my current address. I am the trustee for both trusts. My current address is:

Daniel L. Patch Credit Trust
Angie Patch Survivor's Trust
c/o Angie Patch
8557 E. Via De Viva
Scottsdale, Arizona 85258

Please also change my address in Right-of-Way files AZA 032504, AZA 032505 and AZA032506 to the above address.

If you have any questions about this change or need additional information, please feel free to contact my attorney, Michele Van Quathem, at (602) 357-7586.

Sincerely,



Angie Patch
Trustee of the Daniel L. Patch Credit Trust
Trustee of the Angie Patch Survivor's Trust

Enclosure

c: Yuma Field Office, BLM

EXHIBIT "A"

The following unpatented lode mining claims situated in the Plomosa Mining District, La Paz County, State of Arizona, located in Sections 7, 8, 17-22, 28-33 Township 6 North, Range 19 West; Sections 1, 2, 11-15, 22-27, 36, Township 6 North, Range 20 West, G&SRBM, described as follows:

Name of Claim	Original Recordation Book	Page	Present Recordation Instrument	BLM Serial Number (AMC)
Iron Reef # 1-10	1168	69-88		105953-105962
Copperstone #1-14			95-05841	335231-335244
Formerly:	1128	65-80	86-2300-2313	91283-91296
Copperstone # 15-17			95-05841	335245-335247
Formerly:	1129	627-632	86-2314-2316	88612-88614
Copperstone # 18-29			95-05841	335248-335259
Formerly:	1131	294-309	86-2317-2328	95246-95257
Copperstone # 30-40	1151	145-157	86-2329-2339	98423-98433
Copperstone # 41-53	1152	181-205	86-2340-2352	98957-98969
Copperstone # 54-57	1152	763-770	86-2353-2356	98970-98973
Copperstone # 58-62	1152	771-779	86-2357-2361	98974-98978
Copperstone # 63	1152	781	86-2362	98979
Copperstone # 64-65	1173	716-719	86-2363-2364	108058-108059
Copperstone # 101-115	1254	76-105	86-2365-2379	144844-144898
Copperstone # 116A	1254	107	86-2380	144899
Copperstone # 117-120	1254	109-115	86-2381-2384	144900-144903
Copperstone # 122-127	1254	119-129	86-2385-2390	144905-144910
Copperstone # 129-131	1254	133-138	86-2391-2393	144912-144914
Copperstone # 132-133	1254	139-140	86-2394-2395	144915-144916
Copperstone # 134	1254	142	86-2396	144917
Copperstone # 136-139	1254	147-154	86-2397-2400	144919-144922
Copperstone # 140-150	1254	155-175	86-2401-2411	144923-144933
Copperstone # 151-161	1254	176-197	86-2412-2422	144934-144944
Copperstone # 162-171	1276	349-371	86-2423-2432	164418-164427
Copperstone # 172A	1276	373	86-2433	164428
Copperstone # 183A	1276	395	86-2434	164439
Copperstone # 184-191	1276	397-410	86-2435-2442	164440-164447
Copperstone # 192A	1276	412	86-2443	164448
Copperstone # 210-315	1276	448-658	86-2444-2549	164466-164571
Copperstone # 316-328	84-2460-2472		86-2550-2562	220648-220660
Copperstone # 329-339	86-4548-4558			260459-260469

RECEIVED
BLM AZ STATE OFFICE

RECEIVED
BLM AZ STATE OFFICE
PHOENIX, ARIZONA
2011 AUG 18 P 2

Name of Claim	Original Recordation Book Page	Present Recordation Instrument	BLM Serial Number (AMC)
---------------	-----------------------------------	--------------------------------------	----------------------------

To the extent of the Grantor's interest in the following unpatented mining claims currently held by Bonanza Exploration Inc.:

CSA 1 – CSA 51	2004-03993 to 2004-04043	362237-362287
Copperstone 340-395	2010-02487 to 2010-02542	401022-401077
Copperstone 403-557	2010-02932 to 2010-03086	401078-401232

RECEIVED
 BLM AZ STATE OFFICE
 2016 AUG 18 P 2:48
 PHOENIX, ARIZONA



State of Arizona)
 County of La Paz) SS
 I, Shelly D. Baker, Recorder in and for the County of
 La Paz, State of Arizona, do hereby certify that the
 foregoing attached copy, consisting of 4 pages,
 is a true and correct copy of the document recorded
 in my office as Recording No. 2011-3958
 This certification valid only if printed in purple ink.
 Witness my hand and official seal this date: 9-13-2011

Shelly D. Baker, County Recorder
 By: [Signature]
 Recorder

RECEIVED
 BLM AZ STATE OFFICE
 2011 NOV 15 A 11:11
 PHOENIX, ARIZONA

Angie Patch
8557 E. Via De Viva
Scottsdale, Arizona 85258

PHOENIX AZ 852

17 AUG 2016 PM 5 1



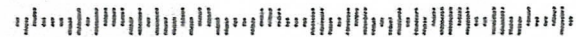
RECEIVED
BLM AZ STATE OFFICE

17 AUG 18 P 2:44

PHOENIX, ARIZONA

U.S. Bureau of Land Management
Arizona State Office
Attn: Mining Claims
One North Central Ave., Suite 800
Phoenix, Arizona 85004-4427

85004-442700



United States Department of the Interior
Bureau of Land Management
 DIV OF LANDS, MINRLS & ENERGY
 ONE N CENTRAL AVE
 PHOENIX, AZ 85004 -4427
 Phone: 602-417-9200

Receipt

No: 3618551

Transaction #: 3722177	
Date of Transaction: 08/01/2016	
CUSTOMER:	
BONANZA EXPL INC C/O KERR MINES INC 400-365 BAY ST TORONTO ONTARIO TORONTO, ON M5H 2V1 CA	

LINE #	QTY	DESCRIPTION	REMARKS	UNIT PRICE	TOTAL
1	1.00	LOCATABLE MINERALS / MINING CLAIMS- NOT NEW-UNADJUD, ONE AUTH NO. ONLY / MINING CLAIM MONEY RECEIVED CASES: AMC362237/\$40610.00	2017 MAINT (262)	- n/a -	40610.00
TOTAL:					\$40,610.00

PAYMENT INFORMATION			
1	AMOUNT:	40610.00	POSTMARKED: N/A
	TYPE:	CHECK	RECEIVED: 08/01/2016
	CHECK NO:	03176	
	NAME:	FENNEMORE CRAIG PC 2394 E CAMELBACK RD STE 600 PHOENIX AZ 85016 CA	

REMARKS

This receipt was generated by the automated BLM Collections and Billing System and is a paper representation of a portion of the official electronic record contained therein.

RECEIVED
 BLM AZ STATE OFFICE
 AUG 18 P 2:48
 PHOENIX, ARIZONA

United States Department of the Interior
Bureau of Land Management
 DIV OF LANDS, MINRLS & ENERGY
 ONE N CENTRAL AVE
 PHOENIX, AZ 85004 -4427
 Phone: 602-417-9200

Receipt

No: 3618539

Transaction #: 3722165	
Date of Transaction: 08/01/2016	
CUSTOMER:	
ANGIE PATCH SURVIVOR'S TRUST 8557 E VIA DE VIVA SCOTTSDALE, AZ 85258-3948 US	

LINE #	QTY	DESCRIPTION	REMARKS	UNIT PRICE	TOTAL
1	1.00	LOCATABLE MINERALS / MINING CLAIMS- NOT NEW-UNADJUD, ONE AUTH NO. ONLY / MINING CLAIM MONEY RECEIVED CASES: AMC98423/\$44020.00	2017 MAINT (284)	- n/a -	44020.00
TOTAL:					\$44,020.00

PAYMENT INFORMATION			
1	AMOUNT:	44020.00	POSTMARKED: N/A
	TYPE:	CHECK	RECEIVED: 08/01/2016
	CHECK NO:	03175	
	NAME:	FENNEMORE CRAIG PC 2394 E CAMELBACK RD STE 600 PHOENIX AZ 85016 US	

REMARKS

This receipt was generated by the automated BLM Collections and Billing System and is a paper representation of a portion of the official electronic record contained therein.

BLM RECEIVED
 PHOENIX, ARIZONA
 2016 AUG 18 P 2:48
 STATE OFFICE

WHEN RECORDED, RETURN TO:

Marc A. Marra, Esq.
Fennemore Craig, P.C.
2394 East Camelback Road, Suite 600
Phoenix, Arizona 85016-3429

335231

98423
98957
105953
108058
144884
164418
220648
260459

STATE OF ARIZONA)
) ss:
County of Maricopa)

**AFFIDAVIT OF ANNUAL CLAIM MAINTENANCE FEE PAYMENT AND
NOTICE OF INTENT TO HOLD MINING CLAIMS**

The undersigned Affiant, being duly sworn, deposes and states that:

1. I am a citizen of the United States and am at least eighteen (18) years of age;
2. I reside in the City of Phoenix, Maricopa County, Arizona;
3. I am an authorized agent for the ANGIE PATCH SURVIVOR'S TRUST and the DANIEL L. PATCH CREDIT TRUST (collectively, "Claimant"), whose address is Angie Patch, 8557 East Via De Viva, Scottsdale, Arizona 85258;
4. Claimant owns and maintains certain unpatented lode mining claims, placer mining claims, mill sites, and/or tunnel sites situated in La Paz County, Arizona as more particularly described on Exhibit A, which is attached hereto and incorporated herein by this reference (the "Claims");
5. Claimant is personally acquainted with the Claims;
6. Claimant intends to hold the Claims for the assessment year ending September 1, 2017;
7. Payment of the annual claim maintenance fee ("Maintenance Fee") of \$155.00 for every lode mining claim, mill site, and tunnel site, and \$155.00 for every 20 acres or portion thereof contained in each placer mining claim, has been made as evidenced by the Bureau of Land Management receipt, a copy of which is attached hereto and incorporated herein by this reference; and
8. Payment of the Maintenance Fee has been made in lieu of recording an affidavit of performance of annual assessment work for the purpose of complying with the laws, rules and regulations of the United States and/or Arizona relating to owning, holding and maintaining the Claims.

ENTERED
AUG 02 2016
BY: *[Signature]*

[Signature on following page] PHOENIX, ARIZONA

2016 AUG -1 A 11:23


RECEIVED
BLM AZ STATE OFFICE

Affiant executes this Affidavit of Annual Claim Maintenance Fee Payment and Notice of Intent to Hold Mining Claims on this 19 day of July, 2016.

Michele L. Van Quathem
Michele L. Van Quathem, authorized agent

The foregoing Affidavit of Annual Claim Maintenance Fee Payment and Notice of Intent to Hold Mining Claims dated the 19 day of July, 2016, prepared for the benefit of the Angie Patch Survivor's Trust and the Daniel L. Patch Credit Trust, consisting of a total of twelve (12) pages, was sworn, subscribed and acknowledged before me this 19 day of July, 2016, by Michele L. Van Quathem, authorized agent of Angie Patch Survivor's Trust and the Daniel L. Patch Credit Trust, for and on behalf thereof.

IN WITNESS WHEREOF, I hereunto set my hand and official seal.



Samantha Frazier
Notary Public

RECEIVED
BLM AZ STATE OFFICE
2016 AUG - 1 A 11: 23
PHOENIX, ARIZONA

NO. OF CLAIMS 284
AMOUNT \$44020
RECEIPT NO. 3618539
INIT. MF

** BLM-ASO**

EXHIBIT A
TO AFFIDAVIT OF ANNUAL CLAIM MAINTENANCE FEE PAYMENT AND
NOTICE OF INTENT TO HOLD MINING CLAIMS

Unpatented mining claims situated in the Plomosa Mining District (a/k/a the Bouse Mining District) in Sections 18, 19, 20, 21 and 22, Township 6 North, Range 19 West; Sections 1, 2, 11, 12, 13, 14, 22, 23, 24, 25, 26 and 27, Township 6 North, Range 20 West; G&SRB&M, La Paz County, Arizona, the names of which together with the book and page and/or document numbers of recording of the location notices, and amendments thereto, in the official records of said La Paz County, Arizona (or Yuma County, Arizona to the extent recorded therein prior to the establishment of La Paz County, Arizona), and the serial numbers assigned by the Arizona State Office of the Bureau of Land Management, are as follows:

No.	Claim Name	Book / Page; Document No.	BLM Serial No.
1	COPPERSTONE #30	1151 / 145; 86-2329	AMC98423 7
2	COPPERSTONE #31	1151 / 148; 86-2330	AMC98424
3	COPPERSTONE #32	1151 / 149; 86-2331	AMC98425
4	COPPERSTONE #33	1151 / 150; 86-2332	AMC98426
5	COPPERSTONE #34	1151 / 151; 86-2333	AMC98427
6	COPPERSTONE #35	1151 / 152; 86-2334	AMC98428
7	COPPERSTONE #36	1151 / 153; 86-2335	AMC98429
8	COPPERSTONE #37	1151 / 154; 86-2336	AMC98430
9	COPPERSTONE #38	1151 / 155; 86-2337	AMC98431
10	COPPERSTONE #39	1151 / 156; 86-2338	AMC98432
11	COPPERSTONE #40	1151 / 157; 86-2339	AMC98433 J
12	COPPERSTONE #41	1152 / 181; 86-2340	AMC98957 7
13	COPPERSTONE #42	1152 / 183; 86-2341	AMC98958
14	COPPERSTONE #43	1152 / 185; 86-2342	AMC98959
15	COPPERSTONE #44	1152 / 187; 86-2343	AMC98960
16	COPPERSTONE #45	1152 / 189; 86-2344	AMC98961
17	COPPERSTONE #46	1152 / 191; 86-2345	AMC98962
18	COPPERSTONE #47	1152 / 193; 86-2346	AMC98963
19	COPPERSTONE #48	1152 / 195; 86-2347	AMC98964
20	COPPERSTONE #49	1152 / 197; 86-2348	AMC98965
21	COPPERSTONE #50	1152 / 199; 86-2349	AMC98966
22	COPPERSTONE #51	1152 / 201; 86-2350	AMC98967
23	COPPERSTONE #52	1152 / 203; 86-2351	AMC98968 J

PHOENIX, ARIZONA

2016 AUG - 1 A 11: 23

RECEIVED
BLM AZ STATE OFFICE

No.	Claim Name	Book / Page; Document No.	BLM Serial No.
24	COPPERSTONE #53	1152 / 205; 86-2352	AMC98969 7
25	COPPERSTONE #54	1152 / 763; 86-2353	AMC98970
26	COPPERSTONE #55	1152 / 765; 86-2354	AMC98971
27	COPPERSTONE #56	1152 / 767; 86-2355	AMC98972
28	COPPERSTONE #57	1152 / 769; 86-2356	AMC98973
29	COPPERSTONE #58	1152 / 771; 86-2357	AMC98974
30	COPPERSTONE #59	1152 / 773; 86-2358	AMC98975
31	COPPERSTONE #60	1152 / 775; 86-2359	AMC98976
32	COPPERSTONE #61	1152 / 777; 86-2360	AMC98977
33	COPPERSTONE #62	1152 / 779; 86-2361	AMC98978
34	COPPERSTONE #63	1152 / 781; 86-2362	AMC98979 J
35	IRON REEF #1	1168 / 69	AMC105953 7
36	IRON REEF #2	1168 / 72	AMC105954
37	IRON REEF #3	1168 / 74	AMC105955
38	IRON REEF #4	1168 / 74	AMC105956
39	IRON REEF #5	1168 / 78	AMC105957
40	IRON REEF #6	1168 / 68	AMC105958
41	IRON REEF #7	1168 / 82	AMC105959
42	IRON REEF #8	1168 / 84	AMC105960
43	IRON REEF #9	1168 / 86	AMC105961
44	IRON REEF #10	1168 / 88	AMC105962 J
45	COPPERSTONE #64	1173 / 716; 86-2363	AMC108058 7
46	COPPERSTONE #65	1173 / 719; 86-2364	AMC108059 J
47	COPPERSTONE 101	1254 / 76; 86-2365	AMC144884 7
48	COPPERSTONE 102	1254 / 79; 86-2366	AMC144885
49	COPPERSTONE 103	1254 / 81; 86-2367	AMC144886
50	COPPERSTONE 104	1254 / 83; 86-2368	AMC144887
51	COPPERSTONE 105	1254 / 85; 86-2369	AMC144888
52	COPPERSTONE 106	1254 / 87; 86-2370	AMC144889
53	COPPERSTONE 107	1254 / 89; 86-2371	AMC144890
54	COPPERSTONE 108	1254 / 91; 86-2372	AMC144891
55	COPPERSTONE 109	1254 / 93; 86-2373	AMC144892
56	COPPERSTONE 110	1254 / 95; 86-2374	AMC144893
57	COPPERSTONE 111	1254 / 97; 86-2375	AMC144894
58	COPPERSTONE 112	1254 / 99; 86-2376	AMC144895
59	COPPERSTONE 113	1254 / 101; 86-2377	AMC144896 J

PHOENIX, ARIZONA

2016 AUG -1 A 11: 22

RECEIVED
BLM AZ STATE OFFICE

No.	Claim Name	Book / Page; Document No.	BLM Serial No.
60	COPPERSTONE 114	1254 / 103; 86-2378	AMC144897 7
61	COPPERSTONE 115	1254 / 105; 86-2379	AMC144898
62	COPPERSTONE 116A	1254 / 107; 86-2380	AMC144899
63	COPPERSTONE 117	1254 / 109; 86-2381	AMC144900
64	COPPERSTONE 118	1254 / 111; 86-2382	AMC144901
65	COPPERSTONE 119	1254 / 113; 86-2383	AMC144902
66	COPPERSTONE 120	1254 / 115; 86-2384	AMC144903 J
67	COPPERSTONE 122	1254 / 119; 86-2385	AMC144905 7
68	COPPERSTONE 123	1254 / 121; 86-2386	AMC144906
69	COPPERSTONE 124	1254 / 123; 86-2387	AMC144907
70	COPPERSTONE 125	1254 / 125; 86-2388	AMC144908
71	COPPERSTONE 126	1254 / 127; 86-2389	AMC144909
72	COPPERSTONE 127	1254 / 129; 86-2390	AMC144910 J
73	COPPERSTONE 129	1254 / 133; 86-2391	AMC144912 7
74	COPPERSTONE 130	1254 / 135; 86-2392	AMC144913
75	COPPERSTONE 131	1254 / 137; 86-2393	AMC144914
76	COPPERSTONE 132	1254 / 139; 86-2394	AMC144915
77	COPPERSTONE 133	1254 / 141; 86-2395	AMC144916
78	COPPERSTONE 134	1254 / 143; 86-2396	AMC144917 J
79	COPPERSTONE 136	1254 / 147; 86-2397	AMC144919 7
80	COPPERSTONE 137	1254 / 149; 86-2398	AMC144920
81	COPPERSTONE 138	1254 / 151; 86-2399	AMC144921
82	COPPERSTONE 139	1254 / 153; 86-2400	AMC144922
83	COPPERSTONE 140	1254 / 155; 86-2401	AMC144923
84	COPPERSTONE 141	1254 / 157; 86-2402	AMC144924
85	COPPERSTONE 142	1254 / 159; 86-2403	AMC144925
86	COPPERSTONE 143	1254 / 161; 86-2404	AMC144926
87	COPPERSTONE 144	1254 / 163; 86-2405	AMC144927
88	COPPERSTONE 145	1254 / 165; 86-2406	AMC144928
89	COPPERSTONE 146	1254 / 167; 86-2407	AMC144929
90	COPPERSTONE 147	1254 / 169; 86-2408	AMC144930
91	COPPERSTONE 148	1254 / 171; 86-2409	AMC144931
92	COPPERSTONE 149	1254 / 173; 86-2410	AMC144932
93	COPPERSTONE 150	1254 / 175; 86-2411	AMC144933
94	COPPERSTONE 151	1254 / 177; 86-2412	AMC144934
95	COPPERSTONE 152	1254 / 179; 86-2413	AMC144935 J

PHOENIX, ARIZONA

2016 AUG - 1 A 11: 22

RECEIVED
BLM AZ STATE OFFICE

No.	Claim Name	Book / Page; Document No.	BLM Serial No.
96	COPPERSTONE 153	1254 / 181; 86-2414	AMC144936 ↵
97	COPPERSTONE 154	1254 / 183; 86-2415	AMC144937
98	COPPERSTONE 155	1254 / 185; 86-2416	AMC144938
99	COPPERSTONE 156	1254 / 187; 86-2417	AMC144939
100	COPPERSTONE 157	1254 / 189; 86-2418	AMC144940
101	COPPERSTONE 158	1254 / 191; 86-2419	AMC144941
102	COPPERSTONE 159	1254 / 193; 86-2420	AMC144942
103	COPPERSTONE 160	1254 / 195; 86-2421	AMC144943
104	COPPERSTONE 161	1254 / 197; 86-2422	AMC144944 ↵
105	COPPERSTONE 162	1276 / 349; 86-2423	AMC164418 ↵
106	COPPERSTONE 163	1276 / 355; 86-2424	AMC164419
107	COPPERSTONE 164	1276 / 357; 86-2425	AMC164420
108	COPPERSTONE 165	1276 / 359; 86-2426	AMC164421
109	COPPERSTONE 166	1276 / 361; 86-2427	AMC164422
110	COPPERSTONE 167	1276 / 363; 86-2428	AMC164423
111	COPPERSTONE 168	1276 / 365; 86-2429	AMC164424
112	COPPERSTONE 169	1276 / 367; 86-2430	AMC164425
113	COPPERSTONE 170	1276 / 369; 86-2431	AMC164426
114	COPPERSTONE 171	1276 / 371; 86-2432	AMC164427
115	COPPERSTONE 172A	1276 / 373; 86-2433	AMC164428 ↵
116	COPPERSTONE 183A	1276 / 395; 86-2434	AMC164439 ↵
117	COPPERSTONE 184	1276 / 397; 86-2435	AMC164440
118	COPPERSTONE 185	1276 / 398; 86-2436	AMC164441
119	COPPERSTONE 186	1276 / 400; 86-2437	AMC164442
120	COPPERSTONE 187	1276 / 402; 86-2438	AMC164443
121	COPPERSTONE 188	1276 / 404; 86-2439	AMC164444
122	COPPERSTONE 189	1276 / 406; 86-2440	AMC164445
123	COPPERSTONE 190	1276 / 408; 86-2441	AMC164446
124	COPPERSTONE 191	1276 / 410; 86-2442	AMC164447
125	COPPERSTONE 192A	1276 / 412; 86-2443	AMC164448 ↵
126	COPPERSTONE 210	1276 / 448; 86-2444	AMC164466 ↵
127	COPPERSTONE 211	1276 / 450; 86-2445	AMC164467
128	COPPERSTONE 212	1276 / 452; 86-2446	AMC164468
129	COPPERSTONE 213	1276 / 454; 86-2447	AMC164469
130	COPPERSTONE 214	1276 / 456; 86-2448	AMC164470
131	COPPERSTONE 215	1276 / 458; 86-2449	AMC164471 ↵

PHOENIX, ARIZONA

2016 AUG - 1 A 11: 22

RECEIVED
BLM AZ STATE OFFICE

No.	Claim Name	Book / Page; Document No.	BLM Serial No.
132	COPPERSTONE 216	1276 / 460; 86-2450	AMC164472 7
133	COPPERSTONE 217	1276 / 462; 86-2451	AMC164473
134	COPPERSTONE 218	1276 / 462; 86-2452	AMC164474
135	COPPERSTONE 219	1276 / 466; 86-2453	AMC164475
136	COPPERSTONE 220	1276 / 468; 86-2454	AMC164476
137	COPPERSTONE 221	1276 / 470; 86-2455	AMC164477
138	COPPERSTONE 222	1276 / 472; 86-2456	AMC164478
139	COPPERSTONE 223	1276 / 474; 86-2457	AMC164479
140	COPPERSTONE 224	1276 / 476; 86-2458	AMC164480
141	COPPERSTONE 225	1276 / 478; 86-2459	AMC164481
142	COPPERSTONE 226	1276 / 480; 86-2460	AMC164482
143	COPPERSTONE 227	1276 / 482; 86-2461	AMC164483
144	COPPERSTONE 228	1276 / 484; 86-2462	AMC164484
145	COPPERSTONE 229	1276 / 486; 86-2463	AMC164485
146	COPPERSTONE 230	1276 / 488; 86-2464	AMC164486
147	COPPERSTONE 231	1276 / 490; 86-2465	AMC164487
148	COPPERSTONE 232	1276 / 492; 86-2466	AMC164488
149	COPPERSTONE 233	1276 / 494; 86-2467	AMC164489
150	COPPERSTONE 234	1276 / 496; 86-2468	AMC164490
151	COPPERSTONE 235	1276 / 498; 86-2469	AMC164491
152	COPPERSTONE 236	1276 / 500; 86-2470	AMC164492
153	COPPERSTONE 237	1276 / 502; 86-2471	AMC164493
154	COPPERSTONE 238	1276 / 504; 86-2472	AMC164494
155	COPPERSTONE 239	1276 / 506; 86-2473	AMC164495
156	COPPERSTONE 240	1276 / 508; 86-2474	AMC164496
157	COPPERSTONE 241	1276 / 510; 86-2475	AMC164497
158	COPPERSTONE 242	1276 / 512; 86-2476	AMC164498
159	COPPERSTONE 243	1276 / 514; 86-2477	AMC164499
160	COPPERSTONE 244	1276 / 516; 86-2478	AMC164500
161	COPPERSTONE 245	1276 / 518; 86-2479	AMC164501
162	COPPERSTONE 246	1276 / 520; 86-2480	AMC164502
163	COPPERSTONE 247	1276 / 522; 86-2481	AMC164503
164	COPPERSTONE 248	1276 / 524; 86-2482	AMC164504
165	COPPERSTONE 249	1276 / 526; 86-2483	AMC164505
166	COPPERSTONE 250	1276 / 528; 86-2484	AMC164506
167	COPPERSTONE 251	1276 / 530; 86-2485	AMC164507

PHOENIX, ARIZONA

2016 AUG - 1 A 11: 22

RECEIVED
BLM AZ STATE OFFICE

No.	Claim Name	Book / Page; Document No.	BLM Serial No.
168	COPPERSTONE 252	1276 / 532; 86-2486	AMC164508 71
169	COPPERSTONE 253	1276 / 534; 86-2487	AMC164509
170	COPPERSTONE 254	1276 / 536; 86-2488	AMC164510
171	COPPERSTONE 255	1276 / 538; 86-2489	AMC164511
172	COPPERSTONE 256	1276 / 540; 86-2490	AMC164512
173	COPPERSTONE 257	1276 / 542; 86-2491	AMC164513
174	COPPERSTONE 258	1276 / 544; 86-2492	AMC164514
175	COPPERSTONE 259	1276 / 546; 86-2493	AMC164515
176	COPPERSTONE 260	1276 / 548; 86-2494	AMC164516
177	COPPERSTONE 261	1276 / 550; 86-2495	AMC164517
178	COPPERSTONE 262	1276 / 552; 86-2496	AMC164518
179	COPPERSTONE 263	1276 / 554; 86-2497	AMC164519
180	COPPERSTONE 264	1276 / 556; 86-2498	AMC164520
181	COPPERSTONE 265	1276 / 558; 86-2499	AMC164521
182	COPPERSTONE 266	1276 / 560; 86-2500	AMC164522
183	COPPERSTONE 267	1276 / 562; 86-2501	AMC164523
184	COPPERSTONE 268	1276 / 564; 86-2502	AMC164524
185	COPPERSTONE 269	1276 / 566; 86-2503	AMC164525
186	COPPERSTONE 270	1276 / 568; 86-2504	AMC164526
187	COPPERSTONE 271	1276 / 570; 86-2505	AMC164527
188	COPPERSTONE 272	1276 / 572; 86-2506	AMC164528
189	COPPERSTONE 273	1276 / 574; 86-2507	AMC164529
190	COPPERSTONE 274	1276 / 576; 86-2508	AMC164530
191	COPPERSTONE 275	1276 / 578; 86-2509	AMC164531
192	COPPERSTONE 276	1276 / 580; 86-2510	AMC164532
193	COPPERSTONE 277	1276 / 582; 86-2511	AMC164533
194	COPPERSTONE 278	1276 / 584; 86-2512	AMC164534
195	COPPERSTONE 279	1276 / 586; 86-2513	AMC164535
196	COPPERSTONE 280	1276 / 588; 86-2514	AMC164536
197	COPPERSTONE 281	1276 / 590; 86-2515	AMC164537
198	COPPERSTONE 282	1276 / 592; 86-2516	AMC164538
199	COPPERSTONE 283	1276 / 594; 86-2517	AMC164539
200	COPPERSTONE 284	1276 / 596; 86-2518	AMC164540
201	COPPERSTONE 285	1276 / 598; 86-2519	AMC164541
202	COPPERSTONE 286	1276 / 600; 86-2520	AMC164542
203	COPPERSTONE 287	1276 / 602; 86-2521	AMC164543 J

PHOENIX, ARIZONA

2016 AUG - 1 A 11: 22

RECEIVED
BLM AZ STATE OFFICE

No.	Claim Name	Book / Page; Document No.	BLM Serial No.
204	COPPERSTONE 288	1276 / 604; 86-2522	AMC164544 7
205	COPPERSTONE 289	1276 / 606; 86-2523	AMC164545
206	COPPERSTONE 290	1276 / 608; 86-2524	AMC164546
207	COPPERSTONE 291	1276 / 610; 86-2525	AMC164547
208	COPPERSTONE 292	1276 / 612; 86-2526	AMC164548
209	COPPERSTONE 293	1276 / 614; 86-2527	AMC164549
210	COPPERSTONE 294	1276 / 616; 86-2528	AMC164550
211	COPPERSTONE 295	1276 / 618; 86-2529	AMC164551
212	COPPERSTONE 296	1276 / 620; 86-2530	AMC164552
213	COPPERSTONE 297	1276 / 622; 86-2531	AMC164553
214	COPPERSTONE 298	1276 / 624; 86-2532	AMC164554
215	COPPERSTONE 299	1276 / 626; 86-2533	AMC164555
216	COPPERSTONE 300	1276 / 628; 86-2534	AMC164556
217	COPPERSTONE 301	1276 / 630; 86-2535	AMC164557
218	COPPERSTONE 302	1276 / 632; 86-2536	AMC164558
219	COPPERSTONE 303	1276 / 634; 86-2537	AMC164559
220	COPPERSTONE 304	1276 / 636; 86-2538	AMC164560
221	COPPERSTONE 305	1276 / 638; 86-2539	AMC164561
222	COPPERSTONE 306	1276 / 640; 86-2540	AMC164562
223	COPPERSTONE 307	1276 / 642; 86-2541	AMC164563
224	COPPERSTONE 308	1276 / 644; 86-2542	AMC164564
225	COPPERSTONE 309	1276 / 646; 86-2543	AMC164565
226	COPPERSTONE 310	1276 / 648; 86-2544	AMC164566
227	COPPERSTONE 311	1276 / 650; 86-2545	AMC164567
228	COPPERSTONE 312	1276 / 652; 86-2546	AMC164568
229	COPPERSTONE 313	1276 / 654; 86-2547	AMC164569
230	COPPERSTONE 314	1276 / 656; 86-2548	AMC164570
231	COPPERSTONE 315	1276 / 658; 86-2549	AMC164571 J
232	COPPERSTONE 316	84-2460; 86-2550	AMC220648 7
233	COPPERSTONE 317	84-2461; 86-2551	AMC220649
234	COPPERSTONE 318	84-2462; 86-2552	AMC220650
235	COPPERSTONE 319	84-2463; 86-2553	AMC220651
236	COPPERSTONE 320	84-2464; 86-2554	AMC220652
237	COPPERSTONE 321	84-2465; 86-2555	AMC220653
238	COPPERSTONE 322	84-2466; 86-2556	AMC220654
239	COPPERSTONE 323	84-2467; 86-2557	AMC220655 J

PHOENIX, ARIZONA

2016 AUG - 1 A 11: 22

RECEIVED
BLM AZ STATE OFFICE

No.	Claim Name	Book / Page; Document No.	BLM Serial No.
240	COPPERSTONE 324	84-2468; 86-2558	AMC220656 7
241	COPPERSTONE 325	84-2469; 86-2559	AMC220657
242	COPPERSTONE 326	84-2470; 86-2560	AMC220658
243	COPPERSTONE 327	84-2471; 86-2561	AMC220659
244	COPPERSTONE 328	84-2472; 86-2562	AMC220660 J
245	COPPERSTONE 329	86-4548	AMC260459 7
246	COPPERSTONE 330	86-4549	AMC260460
247	COPPERSTONE 331	86-4550	AMC260461
248	COPPERSTONE 332	86-4551	AMC260462
249	COPPERSTONE 333	86-4552	AMC260463
250	COPPERSTONE 334	86-4553	AMC260464
251	COPPERSTONE 335	86-4554	AMC260465
252	COPPERSTONE 336	86-4555	AMC260466
253	COPPERSTONE 337	86-4556	AMC260467
254	COPPERSTONE 338	86-4557	AMC260468
255	COPPERSTONE 339	86-4558	AMC260469 J
256	COPPERSTONE #1	95-03966	AMC335231 7
257	COPPERSTONE #2	95-03967	AMC335232
258	COPPERSTONE #3	95-03968	AMC335233
259	COPPERSTONE #4	95-03969	AMC335234
260	COPPERSTONE #5	95-03970	AMC335235
261	COPPERSTONE #6	95-03971	AMC335236
262	COPPERSTONE #7	95-03972	AMC335237
263	COPPERSTONE #8	95-03973	AMC335238
264	COPPERSTONE #9	95-03974	AMC335239
265	COPPERSTONE #10	95-03975	AMC335240
266	COPPERSTONE #11	95-03976	AMC335241
267	COPPERSTONE #12	95-03977	AMC335242
268	COPPERSTONE #13	95-03978	AMC335243
269	COPPERSTONE #14	95-03979	AMC335244
270	COPPERSTONE #15	95-03980	AMC335245
271	COPPERSTONE #16	95-03981	AMC335246
272	COPPERSTONE #17	95-03982	AMC335247
273	COPPERSTONE #18	95-03983	AMC335248
274	COPPERSTONE #19	95-03984	AMC335249
275	COPPERSTONE #20	95-03985	AMC335250 7

PHOENIX, ARIZONA

2016 AUG - 1 A 11: 22

RECEIVED
BLM AZ STATE OFFICE

No.	Claim Name	Book / Page; Document No.	BLM Serial No.
276	COPPERSTONE #21	95-03986	AMC335251 7
277	COPPERSTONE #22	95-03987	AMC335252
278	COPPERSTONE #23	95-03988	AMC335253
279	COPPERSTONE #24	95-03989	AMC335254
280	COPPERSTONE #25	95-03990	AMC335255
281	COPPERSTONE #26	95-03991	AMC335256
282	COPPERSTONE #27	95-03992	AMC335257
283	COPPERSTONE #28	95-03993	AMC335258
284	COPPERSTONE #29	95-03994	AMC335259 ✓

284 claims @ \$155/claim = \$44,020.00

RECEIVED
BLM AZ STATE OFFICE
2016 AUG - 1 A 11: 22
PHOENIX, ARIZONA

United States Department of the Interior
Bureau of Land Management
 DIV OF LANDS, MINRLS & ENERGY
 ONE N CENTRAL AVE
 PHOENIX, AZ 85004 -4427
 Phone: 602-417-9200

Receipt

No: 3618539

Transaction #: 3722165	
Date of Transaction: 08/01/2016	
CUSTOMER:	
ANGIE PATCH SURVIVOR'S TRUST 8557 E VIA DE VIVA SCOTTSDALE, AZ 85258-3948 US	

LINE #	QTY	DESCRIPTION	REMARKS	UNIT PRICE	TOTAL
1	1.00	LOCATABLE MINERALS / MINING CLAIMS- NOT NEW-UNADJUD, ONE AUTH NO. ONLY / MINING CLAIM MONEY RECEIVED CASES: AMC98423/\$44020.00	2017 MAINT (284)	- n/a -	44020.00
TOTAL:					\$44,020.00

PAYMENT INFORMATION			
1	AMOUNT:	44020.00	POSTMARKED: N/A
	TYPE:	CHECK	RECEIVED: 08/01/2016
	CHECK NO:	03175	
	NAME:	FENNEMORE CRAIG PC 2394 E CAMELBACK RD STE 600 PHOENIX AZ 85016 US	

REMARKS

This receipt was generated by the automated BLM Collections and Billing System and is a paper representation of a portion of the official electronic record contained therein.

Bonanza Explorations Inc.

U.S. Bureau of Land Management
Arizona State Office
One North Central Avenue, Suite 800
Phoenix, Arizona 85004-4427

335231
88612
91283

105953

401022
362237
264059
220648
164418
144884
108058
98957
98423
95246

SUBJECT: PAYMENT OF CLAIM MAINTENANCE FEES

August 10, 2015

To Whom It May Concern:

Attached is a cheque in the amount of **\$US 84,630.00** for payment of the 2016 Annual Mining Claim Maintenance Fees for the **546 claims** listed on the attached Exhibit A. The claims are located in La Paz County, Arizona.

The claims on the first page of Exhibit A are owned by Angie Patch as trustee of the Angie Patch Survivor's Trust and Angie Patch as trustee of the Daniel L. Patch Credit Trust, 6850 North 86th Street, Scottsdale, Arizona 85250. The claims on the second page are held by Bonanza Explorations Inc.

These payments are made by the lessee of the mining claims, Bonanza Explorations Inc., 365 Bay Street, Suite 400, Toronto, Ontario, Canada, M5H 2V1, on behalf of Angie Patch.

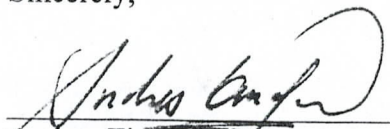
The full names of the mining claims and the Bureau of Land Management mining claim serial numbers assigned to the mining claims are described in the attached Exhibit A.


Please mail the time stamped originals back to Bonanza Explorations Inc., c/o Kerr Mines Inc, 365 Bay Street, Suite 400, Toronto, Ontario, Canada, M5H 2V1.

Please contact Bonanza Explorations Inc. should you have any questions.

Sincerely,

RECEIPT # 3368465


Andres Tinajero
VP Finance & CFO
Kerr Mines Inc.



RECEIVED
BLM AZ STATE OFFICE
2015 AUG 14 A 9:18
PHOENIX, ARIZONA

Bonanza Explorations Inc.
c/o Kerr Mines Inc.
365 Bay Street, suite 400
Toronto, Ontario, Canada
Telephone: (416) 855-9300 Fax: (416) 361-2519

EXHIBIT A

Attached to and made a part of the Notice of Payment of Annual Maintenance Fees that payment has been paid on or before August 31, 2015 covering the following unpatented lode mining claims situated in the Plomosa Mining District, La Paz County, State of Arizona, located in Sections 7,8, 17-21, 28-33, Township 6 North, Range 19 West; Sections 1, 2, 11-15, 22-27, 36, Township 6 North, Range 20 West, GSRM, described as follows:

NAME OF CLAIM	ORIGINAL RECORDATION BOOK	PAGE	PRESENT RECORDATION INSTRUMENT	BLM SERIAL NUMBER (AMC)
Iron Reef # 1-10	1168	69-88		105953-105962 ✓
Copperstone # 1-14			95-05841	335231-335244 ✓
Formerly:	1128	65-80	86-2300 – 2313	91283-91296
Copperstone # 15-17			95-05841	335245-335247 ✓
Formerly:	1129	627-632	86-2314 – 2316	88612-88614
Copperstone # 18-29			95-05841	335248-335259 ✓
Formerly:	1131	294-309	86-2317 – 2328	95246-95257
Copperstone # 30-40	1151	145-157	86-2329 – 2339	98423-98433 ✓
Copperstone # 41-53	1152	181-205	86-2340 – 2352	98957-98969 ✓
Copperstone # 54-57	1152	763-770	86-2353 – 2356	98970-98973 ✓
Copperstone # 58-62	1152	771-779	86-2357 – 2361	98974-98978 ✓
Copperstone # 63	1152	781	86-2362	98979 ✓
Copperstone # 64-65	1173	716-719	86-2363 – 2364	108058-108059 ✓
Copperstone # 101-115	1254	76-105	86-2365 – 2379	144884-144898 ✓
Copperstone # 116A	1254	107	86-2380	144899 ✓
Copperstone # 117-120	1254	109-115	86-2381 – 2384	144900-144903 ✓
Copperstone # 122-127	1254	119-129	86-2385 – 2390	144905-144910 ✓
Copperstone # 129-131	1254	133-138	86-2391 – 2393	144912-144914 ✓
Copperstone # 132-133	1254	139-140	86-2394 – 2395	144915-144916 ✓
Copperstone # 134	1254	142	86-2396	144917 ✓
Copperstone # 136-139	1254	147-154	86-2397 – 2400	144919-144922 ✓
Copperstone # 140-150	1254	155-175	86-2401 – 2411	144923-144933 ✓
Copperstone # 151-161	1254	176-197	86-2412 – 2422	144934-144944 ✓
Copperstone # 162-171	1276	349-371	86-2423 – 2432	164418-164427 ✓
Copperstone # 172A	1276	373	86-2433	164428 ✓
Copperstone # 183A	1276	395	86-2434	164439 ✓
Copperstone # 184-191	1276	397-410	86-2435 – 2442	164440-164447 ✓
Copperstone # 192A	1276	412	86-2443	164448 ✓
Copperstone # 210-315	1276	448-658	86-2444 – 2549	164466-164571 ✓
Copperstone # 316-328	84-2460-2472		86-2550 – 2562	220648-220660 ✓
Copperstone # 329-339	86-4548-4558			260459-260469 ✓

RECEIVED
 BLM AZ STATE OFFICE
 2015 AUG 14 A 9:19

EXHIBIT A (continued)

<u>Claim Name</u>	<u>La Paz Co. Recordation #</u>	<u>BLM/AMC#</u>
CSA 1 – CSA 51	2004-03993 to 2004-04043	362237 – 362287 ✓
COPPERSTONE 340 – 395	2010-02487 to 2010-02542	401022 – 401077 ✓
COPPERSTONE 403 – 557	2010-02932 to 2010-03086	401078 – 401232 ✓

RECEIVED
BLM AZ STATE OFFICE
2015 AUG 14 A 9:19
PHOENIX, ARIZONA

United States Department of the Interior
Bureau of Land Management
LANDS/RECREATION & PLANNING
ONE N CENTRAL AVE
PHOENIX, AZ 85004 -2203
Phone: 602-417-9200

Receipt

No: 3368465

Transaction #: 3466559	
Date of Transaction: 08/17/2015	
CUSTOMER:	
BONANZA EXPL INC C/O KERR MINES INC 400-365 BAY ST TORONTO ONTARIO TORONTO, ON M5H 2V1 CA	

LINE #	QTY	DESCRIPTION	REMARKS	UNIT PRICE	TOTAL
1	1.00	LOCATABLE MINERALS / MINING CLAIMS-NOT NEW-UNADJUD, ONE AUTH NO. ONLY / MINING CLAIM MONEY RECEIVED CASES: AMC105953/\$84645.00	MAINT FEE PYMNT (546) 2016	- n/a	84645.00
TOTAL:					\$84,645.00

\$15.00
REFUNDED
ON 14 SEPT
22

PAYMENT INFORMATION			
1	AMOUNT:	84645.00	POSTMARKED: 08/13/2015
	TYPE:	CHECK	RECEIVED: 08/14/2015
	CHECK NO:	393	
	NAME:	BONANZA EXPLORATIONS INC PO BOX 647 TORONTO ONTARIO PARKER AZ 85344 US	

REMARKS

This receipt was generated by the automated BLM Collections and Billing System and is a paper representation of a portion of the official electronic record contained therein.

Rom

8/17/2015

FedEx

FO

FedEx Express

Q

FedEx

147918 REV 8/08 RRG

FedEx First Overnight

fedex.com 1.800.GoFedEx 1.800.463.3339

FedEx NEW Package Express US Airbill

FedEx Tracking Number 8059 2898 3090

1 From Date 8/13/15

Sender's Name Samantha Rieady Phone 928 812-5259

Company Bonanza Explorations Inc

Address Hwy 95 5 miles west of I-10 Post 121.5

City Guaymas State AZ ZIP 85246

2 Your Internal Billing Reference

3 To Recipient's Name AZ State Office Phone 602 417-9200

Company US Bureau of Land Management

Address One North Central Ave # 600

Address Use this line for the HOLD location address or for continuation of your shipping address.


City Phoenix State AZ ZIP 85004



8059 2898 3090

FedEx FIRST OVERNIGHT

Delivery Address ONE NORTH CENTRAL



Chinnich Lab

Form ID No. 0200

Recipients.com

4 Express Package Service *To most locations. NOTE: Service order has changed. Please select carefully. Packages up to 150 lbs. For packages over 150 lbs, use the new FedEx Express Freight US Airbill.

Next Business Day: FedEx First Overnight, FedEx Priority Overnight, FedEx Standard Overnight. 2 or 3 Business Days: FedEx 2Day AM, FedEx 2Day, FedEx Express Saver.

5 Packaging *Declared value limit \$500. FedEx Envelope, FedEx Pak, FedEx Box, FedEx Tube.

6 Special Handling and Delivery Signature Options. SATURDAY Delivery, No Signature Required, Direct Signature, Indirect Signature. Does this shipment contain dangerous goods?

7 Payment Bill to: Sender, Recipient, Third Party, Credit Card, Cash/Check. Enter FedEx Acct. No. or Credit Card No. below.

Total Packages, Total Weight, Credit Card Auth.


Your liability is limited to US\$100 unless you declare a higher value. See the current FedEx Service Guide for details. Rev. Date 1/12 - Part #167002 - ©2012 FedEx - PRINTED IN U.S.A. SRF

FedEx TRK# 0200 8059 2898 3090

FRI - 14 AUG 8:00 FIRST OVERNIGHT

98 ZSYA

8500 AZ-U PH



AMC 105953
108058
144884
164418
220648
260459
335231
98423
98957
358874
362237
401022

Bonanza Explorations Inc.

U.S. Bureau of Land Management
Arizona State Office
One North Central Avenue, Suite 800
Phoenix, Arizona 85004-4427

SUBJECT: PAYMENT OF CLAIM MAINTENANCE FEES

August 8, 2014

To Whom It May Concern:

Attached is a cheque in the amount of **\$US 84,630.00** for payment of the 2015 Annual Mining Claim Maintenance Fees for the **546 claims** listed on the attached Exhibit A. The claims are located in La Paz County, Arizona.

The claims on the first page of Exhibit A are owned by Angie Patch as trustee of the Angie Patch Survivor's Trust and Angie Patch as trustee of the Daniel L. Patch Credit Trust, 6850 North 86th Street, Scottsdale, Arizona 85250. The claims on the second page are held by Bonanza Explorations Inc.


These payments are made by the lessee of the mining claims, Bonanza Explorations Inc., 365 Bay Street, Suite 400, Toronto, Ontario, Canada, M5H 2V1, on behalf of Angie Patch.

The full names of the mining claims and the Bureau of Land Management mining claim serial numbers assigned to the mining claims are described in the attached Exhibit A.

Please mail the time stamped originals back to Bonanza Explorations Inc., c/o Kerr Mines Inc. 365 Bay Street, Suite 400, Toronto, Ontario, Canada, M5H 2V1.

Please contact Bonanza Explorations Inc. should you have any questions.


Sincerely,


Andres Tinajero
VP Finance & CFO
Kerr Mines Inc.

NO. OF CLAIMS 546
AMOUNT \$84,630.00
RECEIPT NO. 3103975
INIT. ACT

** BLM-ASO**

RECEIVED
BLM AZ STATE OFFICE
AUG 15 A 10:38
PHOENIX, ARIZONA

ENTERED
AUG 19 2014
BY: 

Bonanza Explorations Inc.
c/o Kerr Mines Inc.
365 Bay Street, suite 400
Toronto, Ontario, Canada
Telephone: (416) 855-9300 Fax: (416) 361-2519

EXHIBIT A

Attached to and made a part of the Notice of Payment of Annual Maintenance Fees that payment has been paid on or before August 31, 2014 covering the following unpatented lode mining claims situated in the Plomosa Mining District, La Paz County, State of Arizona, located in Sections 7,8, 17-21, 28-33, Township 6 North, Range 19 West; Sections 1, 2, 11-15, 22-27, 36, Township 6 North, Range 20 West, GSRM, described as follows:

NAME OF CLAIM	ORIGINAL RECORDATION BOOK PAGE	PRESENT RECORDATION INSTRUMENT	BLM SERIAL NUMBER (AMC)
Iron Reef # 1-10	1168 69-88		105953-105962 ✓
Copperstone # 1-14 Formerly:	1128 65-80	95-05841 86-2300 - 2313	335231-335244 ✓ 91283-91296
Copperstone # 15-17 Formerly:	1129 627-632	95-05841 86-2314 - 2316	335245-335247 ✓ 88612-88614
Copperstone # 18-29 Formerly:	1131 294-309	95-05841 86-2317 - 2328	335248-335259 ✓ 95246-95257
Copperstone # 30-40	1151 145-157	86-2329 - 2339	98423-98433 ✓
Copperstone # 41-53	1152 181-205	86-2340 - 2352	98957-98969 ✓
Copperstone # 54-57	1152 763-770	86-2353 - 2356	98970-98973 ✓
Copperstone # 58-62	1152 771-779	86-2357 - 2361	98974-98978 ✓
Copperstone # 63	1152 781	86-2362	98979 ✓
Copperstone # 64-65	1173 716-719	86-2363 - 2364	108058-108059 ✓
Copperstone # 101-115	1254 76-105	86-2365 - 2379	144884-144898 ✓
Copperstone # 116A	1254 107	86-2380	144899 ✓
Copperstone # 117-120	1254 109-115	86-2381 - 2384	144900-144903 ✓
Copperstone # 122-127	1254 119-129	86-2385 - 2390	144905-144910 ✓
Copperstone # 129-131	1254 133-138	86-2391 - 2393	144912-144914 ✓
Copperstone # 132-133	1254 139-140	86-2394 - 2395	144915-144916 ✓
Copperstone # 134	1254 142	86-2396	144917 ✓
Copperstone # 136-139	1254 147-154	86-2397 - 2400	144919-144922 ✓
Copperstone # 140-150	1254 155-175	86-2401 - 2411	144923-144933 ✓
Copperstone # 151-161	1254 176-197	86-2412 - 2422	144934-144944 ✓
Copperstone # 162-171	1276 349-371	86-2423 - 2432	164418-164427 ✓
Copperstone # 172A	1276 373	86-2433	164428 ✓
Copperstone # 183A	1276 395	86-2434	164439 ✓
Copperstone # 184-191	1276 397-410	86-2435 - 2442	164440-164447 ✓
Copperstone # 192A	1276 412	86-2443	164448 ✓
Copperstone # 210-315	1276 448-658	86-2444 - 2549	164466-164571 ✓
Copperstone # 316-328	84-2460-2472	86-2550 - 2562	220648-220660 ✓
Copperstone # 329-339	86-4548-4558		260459-260469 ✓

RECEIVED
 BLM AZ STATE OFFICE
 2014 AUG 15 A 10:38
 PHOENIX ARIZONA
 164510

EXHIBIT A (continued)

<u>Claim Name</u>	<u>La Paz Co. Recordation #</u>	<u>BLM/AMC#</u>
CSA 1 – CSA 51	2004-03993 to 2004-04043	362237 – 362287
COPPERSTONE 340 – 395	2010-02487 to 2010-02542	401022 – 401077
COPPERSTONE 403 – 557	2010-02932 to 2010-03086	401078 – 401232

RECEIVED
BLM AZ STATE OFFICE
2014 AUG 15 A 10:38
PHOENIX, ARIZONA

United States Department of the Interior
Bureau of Land Management
 LANDS/RECREATION & PLANNING
 ONE N CENTRAL AVE
 PHOENIX, AZ 85004 -2203
 Phone: 602-417-9200

ENTERED
 AUG 19 2014
 BY: *RAM*

Receipt

No: 3103975

Transaction #: 3195562	
Date of Transaction: 08/18/2014	
CUSTOMER:	
BONANZA EXPL INC C/O KERR MINES INC 400-365 BAY ST TORONTO ONTARIO TORONTO, ON M5H 2V1 CA	

LINE #	QTY	DESCRIPTION	REMARKS	UNIT PRICE	TOTAL
1	1.00	LOCATABLE MINERALS / MINING CLAIMS-NOT NEW-UNADJUD, ONE AUTH NO. ONLY / MINING CLAIM MONEY RECEIVED CASES: AMC105953/\$84630.00	MAINT FEE PYMNT (546) 2015	- n/a -	84630.00
TOTAL:					\$84,630.00

PAYMENT INFORMATION					
1	AMOUNT:	84630.00	POSTMARKED:	08/15/2014	
	TYPE:	CHECK	RECEIVED:	08/15/2014	
	CHECK NO:	0827464			
	NAME:	BONANZA EXPLORATIONS INC 400-365 BAY ST TORONTO ONTARIO TORONTO ON M5H 2V1 CA			

REMARKS

This receipt was generated by the automated BLM Collections and Billing System and is a paper representation of a portion of the official electronic record contained therein.

FedEx Express NEW Package US Airbill

FedEx Tracking Number

8050 0587 9799

Form ID No. 0200

Recipient's Copy

1 From Date 8/12/14

Sender's Name Amanda Roady Phone 928 662-3264 ext 203

Company Bonanza Explorations Inc

Address Az Hwy 95, 5 miles West Mile Post 1215

City Quartzsite State AZ ZIP 85346

2 Your Internal Billing Reference

3 To Recipient's Name Bureau of Land Management Phone 602 417-9200

Company US Dept. of Interior - BLM H.2

Address One North Central Ave. Ste. 800

Address Phoenix State AZ ZIP 85004-4427

City Phoenix State AZ ZIP 85004-4427

FedEx TRK# 8050 0587 9799

FRI - 15 AUG AA EXPRESS SAVER

85004 AZ-US PHX

98 ZSYA



FID 574562 12AUG14 LHUA 51AC1/ECF2/6500

4 Express Package Service

Next Business Day

FedEx First Overnight

FedEx Priority Overnight

FedEx Standard Overnight

2 or 3 Business Days

FedEx 2Day A.M.

FedEx 2Day

FedEx Express Saver

5 Packaging

FedEx Envelope*

FedEx Pak*

FedEx Box

FedEx Tube

Other

6 Special Handling and Delivery Signature Options

SATURDAY Delivery

No Signature Required

Direct Signature

Indirect Signature

Does this shipment contain dangerous goods?

No

Yes

Yes

Dry Ice

Cargo Aircraft Only

7 Payment Bill to:

Sender

Recipient

Third Party

Credit Card

Cash/Check

Total Packages

Total Weight

Credit Card Auth.

644

RECEIVED BLM AZ STATE OFFICE 2014 AUG 15 A 10:38 PHOENIX, ARIZONA

fedex.com 1.800.GoFedEx 1.800.463.3339

RT 276 1 D 99 08.15 14 ST 6.2

Bonanza Exploration

2014 Maintenance
546 claims

Lead File Numbers

AMC 401022

362237

26459

220648

164418

144884

108058

98957

98423

95246

335231

88612

91283

105953

Bonanza Explorations Inc.

U.S. Bureau of Land Management
Phoenix Field Office
222 North Central Ave.
Phoenix, Arizona 85004-2203

NO. OF CLAIMS 546
AMOUNT 76440
RECEIPT NO. 2861774
INIT. JK
** BLM-ASO**

RECEIVED
BLM AZ STATE OFFICE
2013 AUG 22 A 9:05
PHOENIX, ARIZONA

SUBJECT: PAYMENT OF CLAIM MAINTENANCE FEES AND NOTICE OF INTENT TO HOLD UNPATENTED MINING CLAIMS

To Whom It May Concern:

Attached is a **\$76,440.00** check for payment of the Annual Mining Claim Maintenance Fees for the **546 claims** listed on the attached Exhibit A. The claims are located in La Paz County, Arizona.

The claims are owned by Angie Patch as trustee of the Angie Patch Survivor's Trust and Angie Patch as trustee of the Daniel L. Patch Credit Trust, 6850 North 86th Street, Scottsdale, Arizona 85250.


These payments are made by the lessee of the mining claims, Bonanza Explorations Inc. 290 Gentry Way, Suite 6, Reno, Nevada 89502, on behalf of Angie Patch.


The full names of the mining claims and the Bureau of Land Management mining claim serial numbers assigned to the mining claims are described in the attached Exhibit A.

Please mail the time stamped originals back to Bonanza Explorations Inc., 290 Gentry Way, Suite 6, Reno, Nevada 89502.

Please contact Bonanza Explorations Inc. should you have any questions.

Sincerely,


Brian Kirwin, President
Bonanza Explorations Inc.



Bonanza Explorations Inc.
290 Gentry Way, Suite 6
Reno, Nevada 89502
Telephone: (775) 824-0707 Fax: (775) 824-0898

EXHIBIT A

Attached to and made a part of that certain Affidavit / Notice of Intention to Hold Unpatented Mining Claims, Notice of Payment of Annual Fees that payment has been paid on or before August 31, 2013 covering the following unpatented lode mining claims situated in the Plomosa Mining District, La Paz County, State of Arizona, located in Sections 7,8, 17-21, 28-33, Township 6 North, Range 19 West; Sections 1, 2, 11-15, 22-27, 36, Township 6 North, Range 20 West, GSRM, described as follows:

NAME OF CLAIM	ORIGINAL RECORDATION BOOK PAGE	PRESENT RECORDATION INSTRUMENT	BLM SERIAL NUMBER (AMC)
Iron Reef # 1-10	1168 69-88		105953-105962
Copperstone # 1-14 Formerly:	1128 65-80	95-05841 86-2300 - 2313	335231-335244 91283-91296
Copperstone # 15-17 Formerly:	1129 627-632	95-05841 86-2314 - 2316	335245-335247 88612-88614
Copperstone # 18-29 Formerly:	1131 294-309	95-05841 86-2317 - 2328	335248-335259 95246-95257
Copperstone # 30-40	1151 145-157	86-2329 - 2339	98423-98433
Copperstone # 41-53	1152 181-205	86-2340 - 2352	98957-98969
Copperstone # 54-57	1152 763-770	86-2353 - 2356	98970-98973
Copperstone # 58-62	1152 771-779	86-2357 - 2361	98974-98978
Copperstone # 63	1152 781	86-2362	98979
Copperstone # 64-65	1173 716-719	86-2363 - 2364	108058-108059
Copperstone # 101-115	1254 76-105	86-2365 - 2379	144884-144898
Copperstone # 116A	1254 107	86-2380	144899
Copperstone # 117-120	1254 109-115	86-2381 - 2384	144900-144903
Copperstone # 122-127	1254 119-129	86-2385 - 2390	144905-144910
Copperstone # 129-131	1254 133-138	86-2391 - 2393	144912-144914
Copperstone # 132-133	1254 139-140	86-2394 - 2395	144915-144916
Copperstone # 134	1254 142	86-2396	144917
Copperstone # 136-139	1254 147-154	86-2397 - 2400	144919-144922
Copperstone # 140-150	1254 155-175	86-2401 - 2411	144923-144933
Copperstone # 151-161	1254 176-197	86-2412 - 2422	144934-144944
Copperstone # 162-171	1276 349-371	86-2423 - 2432	164418-164427
Copperstone # 172A	1276 373	86-2433	164428
Copperstone # 183A	1276 395	86-2434	164439
Copperstone # 184-191	1276 397-410	86-2435 - 2442	164440-164447
Copperstone # 192A	1276 412	86-2443	164448
Copperstone # 210-315	1276 448-658	86-2444 - 2549	164466-164571
Copperstone # 316-328	84-2460-2472	86-2550 - 2562	220648-220660
Copperstone # 329-339	86-4548-4558		260459-260469

RECEIVED
 BLM LAZ STATE OFFICE
 AUG 17 2013
 80 3 V

Claim Name

CSA 1 – CSA 51
COPPERSTONE 340 – 395
COPPERSTONE 403 – 557

La Paz Co. Recordation #

2004-03993 to 2004-04043
2010-02487 to 2010-02542
2010-02932 to 2010-03086

BLM/AMC#

362237 – 362287
401022 – 401077
401078 – 401232

#MOENIX, ARIZONA

2013 AUG 22 A 9:08

RECEIVED
BLM AZ STATE OFFICE

United States Department of the Interior
Bureau of Land Management
 LANDS/RECREATION & PLANNING
 ONE N CENTRAL AVE
 PHOENIX, AZ 85004 -2203
 Phone: 602-417-9200

Receipt

No: 2861774

Transaction #: 2947654	
Date of Transaction: 08/22/2013	
CUSTOMER:	
BONANZA EXPLORATIONS INC 290 GENTRY WAY STE 6 RENO,NV 89502-4255 US	

LINE #	QTY	DESCRIPTION	REMARKS	UNIT PRICE	TOTAL
1	1.00	LOCATABLE MINERALS / MINING CLAIMS- NOT NEW-UNADJUD, ONE AUTH NO. ONLY / MINING CLAIM MONEY RECEIVED CASES: AMC105953/\$76440.00	MAINT 2014 (546)	- n/a -	76440.00
TOTAL:					\$76,440.00

PAYMENT INFORMATION			
1	AMOUNT:	76440.00	POSTMARKED: N/A
	TYPE:	CHECK	RECEIVED: 08/22/2013
	CHECK NO:	001968	
	NAME:	BONANZA EXPLORATIONS INC 290 GENTRY WAY STE 6 RENO NV 89502-4255 US	

REMARKS

This receipt was generated by the automated BLM Collections and Billing System and is a paper representation of a portion of the official electronic record contained therein.

Amc 105953

Bonanza Explorations Inc.

Amc 335231
Amc 260648
Amc 220648
Amc 260459
Amc 164418
Amc 144844
Amc 108058
Amc 362237
Amc 401022

U.S. Bureau of Land Management
Phoenix Field Office
222 North Central Ave.
Phoenix, Arizona 85004-2203

SUBJECT: PAYMENT OF CLAIM MAINTENANCE FEES AND NOTICE OF INTENT TO HOLD UNPATENTED MINING CLAIMS

To Whom It May Concern:

Attached is a \$76,440.00 check for payment of the Annual Mining Claim Maintenance Fees for the 546 claims listed on the attached Exhibit A. The claims are located in La Paz County, Arizona.

The claims are owned by Angie Patch as trustee of the Angie Patch Survivor's Trust and Angie Patch as trustee of the Daniel L. Patch Credit Trust, 6850 North 86th Street, Scottsdale, Arizona 85250.


These payments are made by the lessee of the mining claims, Bonanza Explorations Inc. 290 Gentry Way, Suite 6, Reno, Nevada 89502, on behalf of Angie Patch.

The full names of the mining claims and the Bureau of Land Management mining claim serial numbers assigned to the mining claims are described in the attached Exhibit A.

Please mail the time stamped originals back to Bonanza Explorations Inc., 290 Gentry Way, Suite 6, Reno, Nevada 89502.

Please contact Bonanza Explorations Inc. should you have any questions.

Sincerely,


Brian Kirwin, President
Bonanza Explorations Inc.

NO. OF CLAIMS 546
AMOUNT \$76,440.00
RECEIPT NO. 2624618
INIT. [Signature]

** BLM-ASO**

RECEIVED
BLM, AZ STATE OFFICE
2012 AUG -7 A 11:30
PHOENIX, AZ

8/21/2012 TS

ENTERED INTO COMPUTER

Bonanza Explorations Inc.
290 Gentry Way, Suite 6
Reno, Nevada 89502
Telephone: (775) 824-0707 Fax: (775) 824-0898

EXHIBIT A

Attached to and made a part of that certain Affidavit / Notice of Intention to Hold Unpatented Mining Claims, Notice of Payment of Annual Fees that payment has been paid on or before August 31, 2012 covering the following unpatented lode mining claims situated in the Plomosa Mining District, La Paz County, State of Arizona, located in Sections 7,8, 17-21, 28-33, Township 6 North, Range 19 West; Sections 1, 2, 11-15, 22-27, 36, Township 6 North, Range 20 West, GSRM, described as follows:

NAME OF CLAIM	ORIGINAL RECORDATION BOOK PAGE	PRESENT RECORDATION INSTRUMENT	BLM SERIAL NUMBER (AMC)
Iron Reef # 1-10	1168 69-88		105953-105962 ✓
Copperstone # 1-14		95-05841	335231-335244 ✓
Formerly:	1128 65-80	86-2300 – 2313	91283-91296
Copperstone # 15-17		95-05841	335245-335247 ✓
Formerly:	1129 627-632	86-2314 – 2316	88612-88614
Copperstone # 18-29		95-05841	335248-335259 ✓
Formerly:	1131 294-309	86-2317 – 2328	95246-95257
Copperstone # 30-40	1151 145-157	86-2329 – 2339	98423-98433 ✓
Copperstone # 41-53	1152 181-205	86-2340 – 2352	98957-98969 ✓
Copperstone # 54-57	1152 763-770	86-2353 – 2356	98970-98973 ✓
Copperstone # 58-62	1152 771-779	86-2357 – 2361	98974-98978 ✓
Copperstone # 63	1152 781	86-2362	98979 ✓
Copperstone # 64-65	1173 716-719	86-2363 – 2364	108058-108059 -
Copperstone # 101-115	1254 76-105	86-2365 – 2379	144884-144898 -
Copperstone # 116A	1254 107	86-2380	144899 ✓
Copperstone # 117-120	1254 109-115	86-2381 – 2384	144900-144903 -
Copperstone # 122-127	1254 119-129	86-2385 – 2390	144905-144910 ✓
Copperstone # 129-131	1254 133-138	86-2391 – 2393	144912-144914 ✓
Copperstone # 132-133	1254 139-140	86-2394 – 2395	144915-144916 -
Copperstone # 134	1254 142	86-2396	144917 -
Copperstone # 136-139	1254 147-154	86-2397 – 2400	144919-144922 -
Copperstone # 140-150	1254 155-175	86-2401 – 2411	144923-144933 -
Copperstone # 151-161	1254 176-197	86-2412 – 2422	144934-144944 ✓
Copperstone # 162-171	1276 349-371	86-2423 – 2432	164418-164427 ✓
Copperstone # 172A	1276 373	86-2433	164428 ✓
Copperstone # 183A	1276 395	86-2434	164439 ✓
Copperstone # 184-191	1276 397-410	86-2435 – 2442	164440-164447 ✓
Copperstone # 192A	1276 412	86-2443	164448 ✓
Copperstone # 210-315	1276 448-658	86-2444 – 2549	164466-164571 ✓
Copperstone # 316-328	84-2460-2472	86-2550 – 2562	220648-220660 ✓
Copperstone # 329-339	86-4548-4558		260459-260469 ✓

2012 AUG -7 A 11:30

RECEIVED
B.L.M. AZ STATE OFFICE

Claim Name

La Paz Co. Recordation #

BLM/AMC#

CSA 1 – CSA 51

2004-03993 to 2004-04043

362237 – 362287

COPPERSTONE 340 – 395

2010-02487 to 2010-02542

401022 – 401077

COPPERSTONE 403 – 557

2010-02932 to 2010-03086

401078 – 401232

RECEIVED
B.L.M. AZ STATE OFFICE

2012 AUG -7 A 11: 30

PHOENIX, AZ

United States Department of the Interior
Bureau of Land Management
 LANDS/RECREATION & PLANNING
 ONE N CENTRAL AVE
 PHOENIX, AZ 85004 -2203
 Phone: 602-417-9200

Receipt

No: 2624618

Transaction #: 2705011	
Date of Transaction: 08/07/2012	
CUSTOMER:	
BONANZA EXPLORATIONS INC 290 GENTRY WAY STE 6 RENO,NV 89502-4255 US	

LINE #	QTY	DESCRIPTION	REMARKS	UNIT PRICE	TOTAL
1	1.00	LOCATABLE MINERALS / MINING CLAIMS-NOT NEW-UNADJUD,ONE AUTH NO. ONLY / MINING CLAIM MONEY RECEIVED CASES: AMC105953/\$76440.00	MAINT FEE PYMNT (546) 2013	- n/a -	76440.00
TOTAL:					\$76,440.00

PAYMENT INFORMATION			
1	AMOUNT:	76440.00	POSTMARKED: N/A
	TYPE:	CHECK	RECEIVED: 08/06/2012
	CHECK NO:	1725	
	NAME:	BONANZA EXPLORATIONS INC 1238 200 GRANVILLE ST VANCOUVER BC CANADA NS V6C 1S4	

REMARKS

This receipt was generated by the automated BLM Collections and Billing System and is a paper representation of a portion of the official electronic record contained therein.

Bonanza Explorations Inc.

U.S. Bureau of Land Management
Phoenix Field Office
222 North Central Ave.
Phoenix, Arizona 85004-2203

NO. OF CLAIMS 546
AMOUNT 176440
RECEIPT NO. 2403261
INIT. SC

**** BLM-ASO****

AmC 105953
AmC 335231
AmC 98423
AmC 98957
AmC 108058
AmC 144884
AmC 164418
AmC 220648
AmC 260459
AmC 362237
AmC 401022

SUBJECT: PAYMENT OF CLAIM MAINTENANCE FEES AND NOTICE OF INTENT TO HOLD UNPATENTED MINING CLAIMS

To Whom It May Concern:

Attached is a \$76,440.00 check for payment of the Annual Mining Claim Maintenance Fees for the 546 claims listed on the attached Exhibit A. The claims are located in La Paz County, Arizona.

The claims are owned by Dan Patch, Patch Living Trust Trustee, 6850 North 86th Street, Scottsdale, Arizona 85250.


These payments are made by the lessee of the mining claims, Bonanza Explorations Inc. 290 Gentry Way, Suite 6, Reno, Nevada 89502, on behalf of Mr. Patch.

The full names of the mining claims and the Bureau of Land Management mining claim serial numbers assigned to the mining claims are described in the attached Exhibit A.

Please mail the time stamped originals back to Bonanza Explorations Inc., 290 Gentry Way, Suite 6, Reno, Nevada 89502.

Please contact Bonanza Explorations Inc. should you have any questions.

Sincerely,



Foster Wilson, VP Corporate Development
Bonanza Explorations Inc.

ENTERED INTO COMPUTER

AUG 23 2011 AT

RECEIVED
BLM PHOENIX FIELD OFFICE
2011 AUG 12 A 9:39
PHOENIX, ARIZONA

Bonanza Explorations Inc.

290 Gentry Way, Suite 6
Reno, Nevada 89502

Telephone: (775) 824-0707 Fax: (775) 824-0898

EXHIBIT A

Attached to and made a part of that certain Affidavit / Notice of Intention to Hold Unpatented Mining Claims, Notice of Payment of Annual Fees that payment has been paid on or before August 31, 2010 covering the following unpatented lode mining claims situated in the Plomosa Mining District, La Paz County, State of Arizona, located in Sections 7,8, 17-21, 28-33, Township 6 North, Range 19 West; Sections 1, 2, 11-15, 22-27, 36, Township 6 North, Range 20 West, GSRM, described as follows:

NAME OF CLAIM	ORIGINAL RECORDATION BOOK PAGE	PRESENT RECORDATION INSTRUMENT	BLM SERIAL NUMBER (AMC)
Iron Reef # 1-10	1168 69-88		105953-105962 ¹⁰
Copperstone # 1-14 Formerly:	1128 65-80	95-05841 86-2300 - 2313	335231-335244 ¹⁴ 91283-91296 ¹⁴
Copperstone # 15-17 Formerly:	1129 627-632	95-05841 86-2314 - 2316	335245-335247 ³ 88612-88614 ³
Copperstone # 18-29 Formerly:	1131 294-309	95-05841 86-2317 - 2328	335248-335259 ¹² 95246-95257 ¹²
Copperstone # 30-40	1151 145-157	86-2329 - 2339	98423-98433 ¹¹
Copperstone # 41-53	1152 181-205	86-2340 - 2352	98957-98969 ¹³
Copperstone # 54-57	1152 763-770	86-2353 - 2356	98970-98973 ⁴
Copperstone # 58-62	1152 771-779	86-2357 - 2361	98974-98978 ⁵
Copperstone # 63	1152 781	86-2362	98979 ¹
Copperstone # 64-65	1173 716-719	86-2363 - 2364	108058-108059 ²
Copperstone # 101-115	1254 76-105	86-2365 - 2379	144884-144898 ¹⁵
Copperstone # 116A	1254 107	86-2380	144899 ¹
Copperstone # 117-120	1254 109-115	86-2381 - 2384	144900-144903 ⁴
Copperstone # 122-127	1254 119-129	86-2385 - 2390	144905-144910 ⁶
Copperstone # 129-131	1254 133-138	86-2391 - 2393	144912-144914 ³
Copperstone # 132-133	1254 139-140	86-2394 - 2395	144915-144918 ²
Copperstone # 134	1254 142	86-2396	144917 ¹
Copperstone # 136-139	1254 147-154	86-2397 - 2400	144919-144922 ⁴
Copperstone # 140-150	1254 155-175	86-2401 - 2411	144923-144933 ¹¹
Copperstone # 151-161	1254 176-197	86-2412 - 2422	144934-144944 ¹¹
Copperstone # 162-171	1276 349-371	86-2423 - 2432	164418-164427 ¹⁰
Copperstone # 172A	1276 373	86-2433	164428 ¹
Copperstone # 183A	1276 395	86-2434	164439 ¹
Copperstone # 184-191	1276 397-410	86-2435 - 2442	164440-164447 ⁸
Copperstone # 192A	1276 412	86-2443	164448 ¹
Copperstone # 210-315	1276 448-658	86-2444 - 2549	164466-164571 ¹⁰⁶
Copperstone # 316-328	84-2460-2472	86-2550 - 2562	220648-220660 ¹³
Copperstone # 329-339	86-4548-4558		260459-260469 ¹¹

RECEIVED
BLM
LA PAZ COUNTY
OFFICE

Claim Name

La Paz Co. Recordation #

BLM/AMC#

CSA 1 - CSA 51
COPPERSTONE 340 - 395
COPPERSTONE 403 - 557

2004-03993 to 2004-04043
2010-02487 to 2010-02542
2010-02932 to 2010-03086

362237 - 362287 ⁵¹
401022 - 401077 ⁵⁶
401078 - 401232 ¹⁵⁵

RECEIVED
LA PAZ COUNTY OFFICE
2011 AUG 12 A 9:39
PHOENIX, ARIZONA



State of Arizona)
County of La Paz) SS
I, Shelly D. Baker, Recorder in and for the County of
La Paz, State of Arizona, do hereby certify that the
foregoing attached copy, consisting of 4 pages,
is a true and correct copy of the document recorded
in my office as Recording No. 2011-3541.
This certification valid only if printed in purple ink.
Witness my hand and official seal this date: 8-11-2011

Shelly D. Baker, County Recorder
By: [Signature]
Deputy

Recorded at the request of:
Bonanza Explorations Inc.

When recorded return to:
Foster Wilson, VP Corporate Development
Bonanza Explorations, Inc.
290 Gentry Way, Suite #6
Reno, Nevada 89502

**Affidavit of Payment of Federal Annual Mining Claim Maintenance Fees and Notice
of Intent to Hold Unpatented Mining Claims**

The undersigned lessee acting on its own behalf and on behalf of the owner of the unpatented mining claims listed in the attached Exhibit A gives notice as follows:

1. Dan Patch, Trustee of the Patch Living Trust is the owner of the unpatented mining claims listed on the attached Exhibit A and located in La Paz County, Arizona. The address of the owner is 6850 North 86th Street, Scottsdale, Arizona 85250.
2. The full names of the mining claims and the Bureau of Land Management mining claim serial numbers assigned to the mining claims are described in the Exhibit A attached to and by this reference incorporated in this Notice.
3. The Owner intends to hold the claims for the assessment years ending on September 1, 2011, and September 1, 2012.
4. The Owner has paid the federal annual mining claim rental fees for the assessment year ending on September 1, 2011, and has paid the mining claim maintenance fees for the assessment year ending on September 1, 2012.
5. There are 546 Claims listed in Exhibit A.

This Notice is made and executed on 8/8/11.


Dan Patch
Trustee for Patch Living Trust

By

Bonanza Explorations Inc.

Foster Wilson
Foster Wilson
VP Corporate Development

STATE OF NEVADA,)
)
COUNTY OF Washoe)ss.



This Notice of Intent to Hold was acknowledged before me on Aug 8th 2011, by Foster Wilson.

Sharolyn P. Wilson
Notary Public

RECEIVED
NOTARY PUBLIC OFFICE
2011 AUG 12 A 9:39
MERCED, ARIZONA


United States Department of the Interior
Bureau of Land Management
 LANDS/RECREATION & PLANNING
 ONE N CENTRAL AVE
 PHOENIX, AZ 85004 -2203
 Phone: 602-417-9200

Receipt

No: 2403261

Transaction #: 2478494	
Date of Transaction: 08/12/2011	
CUSTOMER:	
BONANZA EXPLORATIONS INC 290 GENTRY WAY STE 6 RENO,NV 89502-4255 US	

LINE #	QTY	DESCRIPTION	REMARKS	UNIT PRICE	TOTAL
1	1.00	LOCATABLE MINERALS / MINING CLAIMS-NOT NEW-UNADJUD,ONE AUTH NO. ONLY / MINING CLAIM MONEY RECEIVED CASES: AMC105953/\$76440.00	MAINT (546) 2012	- n/a -	76440.00
TOTAL:					\$76,440.00

PAYMENT INFORMATION			
1	AMOUNT:	76440.00	POSTMARKED: N/A
	TYPE:	CHECK	RECEIVED: 08/12/2011
	CHECK NO:	001025	
	NAME:	BONANZA EXPLORATIONS INC 290 GENTRY WAY STE 6 RENO NV 89502-4255 US	

REMARKS

This receipt was generated by the automated BLM Collections and Billing System and is a paper representation of a portion of the official electronic record contained therein.

AMC 362237

AMC 401022

AMC 105953

Bonanza Explorations Inc.

AMC 335231

AMC 98423

AMC 98957

AMC 108058

AMC 144884

AMC 164418

AMC 220648

AMC 260459

U.S. Bureau of Land Management
Phoenix Field Office
222 North Central Ave.
Phoenix, Arizona 85004-2203

SUBJECT: PAYMENT OF CLAIM MAINTENANCE FEES AND NOTICE OF INTENT TO HOLD UNPATENTED MINING CLAIMS

To Whom It May Concern:

Attached is a \$76,440.00 check for payment of the Annual Mining Claim Maintenance Fees for the 546 claims listed on the attached Exhibit A. The claims are located in La Paz County, Arizona.

The claims are owned by Dan Patch, Patch Living Trust Trustee, 6850 North 86th Street, Scottsdale, Arizona 85250. ✓

These payments are made by the lessee of the mining claims, Bonanza Explorations Inc. 290 Gentry Way, Suite 6, Reno, Nevada 89502, on behalf of Mr. Patch.

The full names of the mining claims and the Bureau of Land Management mining claim serial numbers assigned to the mining claims are described in the attached Exhibit A.

Please mail the time stamped originals back to Bonanza Explorations Inc., 290 Gentry Way, Suite 6, Reno, Nevada 89502.

Please contact Bonanza Explorations Inc. should you have any questions.

Sincerely,

Foster Wilson, VP Corporate Development
Bonanza Explorations Inc.,

RECEIVED
LA PAZ STATE OFFICE
2010 AUG 17 A 10:53
PHOENIX, ARIZONA

Bonanza Explorations Inc.
290 Gentry Way, Suite 6
Reno, Nevada 89502
Telephone: (775) 824-0707 Fax: (775) 824-0898

NO. OF CLAIMS 546
AMOUNT 76,440
RECEIPT NO. 2192753
INIT. JC

** BLM-ASO**

EXHIBIT A

Attached to and made a part of that certain Affidavit / Notice of Intention to Hold Unpatented Mining Claims, Notice of Payment of Annual Fees that payment has been paid on or before August 31, 2010 covering the following unpatented lode mining claims situated in the Plomosa Mining District, La Paz County, State of Arizona, located in Sections 7,8, 17-21, 28-33, Township 6 North, Range 19 West; Sections 1, 2, 11-15, 22-27, 36, Township 6 North, Range 20 West, GSRM, described as follows:

NAME OF CLAIM	ORIGINAL RECORDATION BOOK PAGE	PRESENT RECORDATION INSTRUMENT	BLM SERIAL NUMBER (AMC)	
Iron Reef # 1-10	1168 69-88		105953-105962	10
Copperstone # 1-14		95-05841	335231-335244	14
Formerly:	1128 65-80	86-2300 - 2313	91283-91296	
Copperstone # 15-17		95-05841	335245-335247	03
Formerly:	1129 627-632	86-2314 - 2316	88612-88614	
Copperstone # 18-29		95-05841	335248-335259	12
Formerly:	1131 294-309	86-2317 - 2328	95246-95257	
Copperstone # 30-40	1151 145-157	86-2329 - 2339	98423-98433	11
Copperstone # 41-53	1152 181-205	86-2340 - 2352	98957-98969	13
Copperstone # 54-57	1152 763-770	86-2353 - 2356	98970-98973	04
Copperstone # 58-62	1152 771-779	86-2357 - 2361	98974-98978	05
Copperstone # 63	1152 781	86-2362	98979	01
Copperstone # 64-65	1173 716-719	86-2363 - 2364	108058-108059	02
Copperstone # 101-115	1254 76-105	86-2365 - 2379	144884-144898	15
Copperstone # 116A	1254 107	86-2380	144899	01
Copperstone # 117-120	1254 109-115	86-2381 - 2384	144900-144903	04
Copperstone # 122-127	1254 119-129	86-2385 - 2390	144905-144910	06
Copperstone # 129-131	1254 133-138	86-2391 - 2393	144912-144914	03
Copperstone # 132-133	1254 139-140	86-2394 - 2395	144915-144916	02
Copperstone # 134	1254 142	86-2396	144917	01
Copperstone # 136-139	1254 147-154	86-2397 - 2400	144919-144922	04
Copperstone # 140-150	1254 155-175	86-2401 - 2411	144923-144933	11
Copperstone # 151-161	1254 176-197	86-2412 - 2422	144934-144944	11
Copperstone # 162-171	1276 349-371	86-2423 - 2432	164418-164427	10
Copperstone # 172A	1276 373	86-2433	164428 -	01
Copperstone # 183A	1276 395	86-2434	164439	01
Copperstone # 184-191	1276 397-410	86-2435 - 2442	164440-164447	08
Copperstone # 192A	1276 412	86-2443	164448	01
Copperstone # 210-315	1276 448-658	86-2444 - 2549	164466-164571	106
Copperstone # 316-328	84-2460-2472	86-2550 - 2562	220648-220660	13
Copperstone # 329-339	86-4548-4580		260459-260469	11

11
13
04
05
01
02
15
01
04
06
03
02
01
04
11
11
10
01
01
08
01
106
13
11

RECEIVED
BLM STATE OFFICE

ENTERED INTO COMPUTER

AUG 25 2010

142
142

2010 AUG 17 10 58 AM

United States Department of the Interior
 Bureau of Land Management
 LANDS/RECREATION & PLANNING
 ONE N CENTRAL AVE
 PHOENIX, AZ 85004 -2203
 Phone:

Receipt

No: 2192753

Transaction #: 2262551		ENTERED INTO COMPUTER
Date of Transaction: 08/17/2010		
CUSTOMER:	BONANZA EXPLORATIONS INC 290 GENTRY WAY STE 6 RENO,NV 89502-4255 US	AUG 25 2010

LINE #	QTY	DESCRIPTION	REMARKS	UNIT PRICE	TOTAL
1	1.00	LOCATABLE MINERALS / MINING CLAIMS-NOT NEW-UNADJUD,ONE AUTH NO. ONLY / MINING CLAIM MONEY RECEIVED CASES: AMC105953/\$76440.00	MAINT (546) 2011	- n/a -	76440.00
TOTAL:					\$76,440.00

PAYMENT INFORMATION						
1	AMOUNT:	76440.00	POSTMARKED:	N/A		
	TYPE:	CHECK	RECEIVED:	08/17/2010		
	CHECK NO:	000448				
	NAME:	BONANZA EXPLORATIONS INC 290 GENTRY WAY STE 6 RENO NV 89502-4255 US				

REMARKS

This receipt was generated by the automated BLM Collections and Billing System and is a paper representation of a portion of the official electronic record contained therein.

LEAD FILE NUMBERS:

AMC 105953

AMC 104418

AMC 358874

AMC 335231

AMC 220648

AMC 363082

AMC 98423

AMC 260459

AMC 362288

AMC 98957

AMC 362237

AMC 361462

AMC 108057

AMC 366703

AMC 144884

AMC 360266

American Bonanza Gold Mining Corp.

U.S. Bureau of Land Management
Phoenix Field Office
222 North Central Ave.
Phoenix, Arizona 85004-2203

RECEIVED
BLM AZ STATE OFFICE
2009 JUL 20 A 9:00
PHOENIX, ARIZONA

SUBJECT: PAYMENT OF CLAIM MAINTENANCE FEES AND NOTICE OF INTENT TO HOLD UNPATENTED MINING CLAIMS

To Whom It May Concern:

Attached is a **\$46,900.00** check for payment of the Annual Mining Claim Maintenance Fees for the **335 claims** listed on the attached Exhibit A. The claims are located in La Paz County, Arizona.

The claims are owned by Dan Patch, Patch Living Trust Trustee, 6850 North 86th Street, Scottsdale, Arizona 85250.


These payments are made by the lessee of the mining claims, American Bonanza Gold Mining Corp., 290 Gentry Way, Suite 6, Reno, Nevada 89502, on behalf of Mr. Patch.

The full names of the mining claims and the Bureau of Land Management mining claim serial numbers assigned to the mining claims are described in the attached Exhibit A.

Please mail the time stamped originals back to American Bonanza Gold Mining Corp., 290 Gentry Way, Suite 6, Reno, Nevada 89502.

Please contact American Bonanza Gold Mining Corp. should you have any questions.

Sincerely,



Brian Kirwin, President
American Bonanza Gold Mining Corp.

American Bonanza Gold Mining Corp.
290 Gentry Way, Suite 6
Reno, Nevada 89502
Telephone: (775) 824-0707. Fax: (775) 824-0898

ENTERED INTO COMPUTER

7/27/09 DJG

EXHIBIT A

Attached to and made a part of that certain Affidavit / Notice of Intention to Hold Unpatented Mining Claims, Notice of Payment of Annual Fees that payment has been paid on or before August 31, 2008 covering the following unpatented lode mining claims situated in the Plomosa Mining District, La Paz County, State of Arizona, located in Sections 18-22, Township 6 North, Range 19 West; Sections 1, 2, 11-15, 22-27, Township 6 North, Range 20 West, GSRM, described as follows:

NAME OF CLAIM	ORIGINAL RECORDATION BOOK PAGE	PRESENT RECORDATION INSTRUMENT	BLM SERIAL NUMBER (AMC)
Iron Reef # 1-10	1168 69-88		L105953-105962 ✓
Copperstone # 1-14		95-05841	335231-335244 ✓
Formerly:	1128 65-80	86-2300 – 2313	91283-91296 <i>inactive</i>
Copperstone # 15-17		95-05841	335245-335247 ✓
Formerly:	1129 627-632	86-2314 – 2316	88612-88614 <i>inactive</i>
Copperstone # 18-29		95-05841	335248-335259 ✓
Formerly:	1131 294-309	86-2317 – 2328	95246-95257 <i>inactive</i>
Copperstone # 30-40	1151 145-157	86-2329 – 2339	L98423-98433 ✓
Copperstone # 41-53	1152 181-205	86-2340 – 2352	L98957-98969 ✓
Copperstone # 54-57	1152 763-770	86-2353 – 2356	98970-98973 ✓
Copperstone # 58-62	1152 771-779	86-2357 – 2361	98974-98978 ✓
Copperstone # 63	1152 781	86-2362	98979 ✓
Copperstone # 64-65	1173 716-719	86-2363 – 2364	L108058-108059 ✓
Copperstone # 101-115	1254 76-105	86-2365 – 2379	L144884-144898 ✓
Copperstone # 116A	1254 107	86-2380	144899 ✓
Copperstone # 117-120	1254 109-115	86-2381 – 2384	144900-144903 ✓
Copperstone # 122-127	1254 119-129	86-2385 – 2390	144905-144910 ✓
Copperstone # 129-131	1254 133-138	86-2391 – 2393	144912-144914 ✓
Copperstone # 132-133	1254 139-140	86-2394 – 2395	144915-144916 ✓
Copperstone # 134	1254 142	86-2396	144917 ✓
Copperstone # 136-139	1254 147-154	86-2397 – 2400	144919-144922 ✓
Copperstone # 140-150	1254 155-175	86-2401 – 2411	144923-144933 ✓
Copperstone # 151-161	1254 176-197	86-2412 – 2422	144934-144944 ✓
Copperstone # 162-171	1276 349-371	86-2423 – 2432	L164418-164427 ✓
Copperstone # 172A	1276 373	86-2433	164428 ✓
Copperstone # 183A	1276 395	86-2434	164439 ✓
Copperstone # 184-191	1276 397-410	86-2435 – 2442	164440-164447 ✓
Copperstone # 192A	1276 412	86-2443	164448 ✓
Copperstone # 210-315	1276 448-658	86-2444 – 2549	164466-164571 ✓
Copperstone # 316-328	84-2460-2472	86-2550 – 2562	L220648-220660 ✓
Copperstone # 329-339	86-4548-4558		L260459-260469 ✓

RECEIVED
 BLM AZ STATE OFFICE

2009 JUL 20 A 9:00
 ARIZONA

Claim Name

CSA 1 – CSA 51

BLM/AMC#

362237 – 362287

La Paz Co. Recordation #

2004-03993 to 2004-04043

RECEIVED
BLM AZ STATE OFFICE
2009 JUL 20 A 9:00
PHOENIX, ARIZONA

Bonanza Explorations Inc.

U.S. Bureau of Land Management
Phoenix Field Office
222 North Central Ave.
Phoenix, Arizona 85004-2203

**SUBJECT: PAYMENT OF CLAIM MAINTENANCE FEES AND NOTICE OF INTENT
TO HOLD UNPATENTED MINING CLAIMS**

To Whom It May Concern:

Attached is a **\$1,540.00** check for payment of the Annual Mining Claim Maintenance Fees for the **11 claims** listed on the attached Exhibit A. The claims are located in La Paz County, Arizona.

These payments are made by the owner of the mining claims, Bonanza Explorations, Inc., 290 Gentry Way, Suite 6, Reno, Nevada 89502.

The full names of the mining claims and the Bureau of Land Management mining claim serial numbers assigned to the mining claims are described in the attached Exhibit A.

Please mail the time stamped originals back to American Bonanza Gold Mining Corp., 290 Gentry Way, Suite 6, Reno, Nevada 89502.

Please contact Bonanza Explorations Inc. should you have any questions.

Sincerely,



Brian Kirwin, President
Bonanza Explorations Inc.

RECEIVED
BLM AZ STATE OFFICE
2009 JUL 20 A 9:01
PHOENIX, ARIZONA

Bonanza Explorations Inc.

290 Gentry Way, Suite 6
Reno, Nevada 89502

Telephone: (775) 824-0707 Fax: (775) 824-0898

EXHIBIT A
Socorro Properties – La Paz County, Arizona

The following unpatented lode mining claims situated in Section 25, 26, and 36 in T 5 N, R 12 W, (Gila & Salt River Meridian), La Paz County, Arizona

<u>Claim Name</u>	<u>BLM/AMC#</u>	<u>Maricopa Co. Recordation #</u>
S1	AMC 366703	2005-03173
S2	AMC 366704	2005-03174
S3	AMC 366705	2005-03175
S4	AMC 366706	2005-03176
S5	AMC 366707	2005-03177
S6	AMC 366708	2005-03178
S7	AMC 366709	2005-03179
S8	AMC 366710	2005-03180
S9	AMC 366711	2005-03181
S10	AMC 366712	2005-03182
S11	AMC 366713	2005-03183

Total: 11 Claims

RECEIVED
BLM AZ STATE OFFICE
2009 JUL 20 A 9:01
PHOENIX, ARIZONA

Bonanza Explorations Inc.

U.S. Bureau of Land Management
Phoenix Field Office
222 North Central Ave.
Phoenix, Arizona 85004-2203

**SUBJECT: PAYMENT OF CLAIM MAINTENANCE FEES AND NOTICE OF INTENT
TO HOLD UNPATENTED MINING CLAIMS**

To Whom It May Concern:

Attached is a **\$2,940.00** check for payment of the Annual Mining Claim Maintenance Fees for the **21 claims** listed on the attached Exhibit A. The claims are located in Yavapai County, Arizona.

These payments are made by the owner of the mining claims, Bonanza Explorations, Inc., 290 Gentry Way, Suite 6, Reno, Nevada 89502.

The full names of the mining claims and the Bureau of Land Management mining claim serial numbers assigned to the mining claims are described in the attached Exhibit A.

Please mail the time stamped originals back to Bonanza Explorations Inc., 290 Gentry Way, Suite 6, Reno, Nevada 89502.

Please contact American Bonanza Gold Mining Corp. should you have any questions.

Sincerely,



Brian Kirwin, President
Bonanza Explorations Inc.

RECEIVED
BLM AZ STATE OFFICE
2009 JUL 20 A 9:01
PHOENIX, ARIZONA

EXHIBIT A

Hasayampa Properties – Yavapai County, Arizona

The following unpatented lode mining claims situated in Sections 1, 12, 13, 14, 23, & 24 T 8 N, R 3 W, Sections 6, 7, 18, & 19, T 8 N, R 2 W (Gila & Salt River Meridian), Yavapai County, Arizona:

<u>Claim Name</u>	<u>BLM/AMC#</u>	<u>Yavapai Co. Book</u>	<u>Yavapai Co. Page</u>
H20	360285	4125	393
H21	360286	4125	394
H22	360287	4125	395
H23	360288	4125	396
H24	360289	4125	397
H25	360290	4125	398
H26	360291	4125	399
H27	360292	4125	400
H28	360293 ✓	4125	401
H29	360294	4125	402
H30	360295	4125	403
H31	360296	4125	404
H44	360309	4125	417
H46	360311	4125	419
H48	360313	4125	421
H50	360315 ✓	4125	423
H55	360320	4125	428
H57	360322	4125	430
H59	360324	4125	432
H61	360326	4125	434
H63	360328	4125	436

Total: 21 Claims

RECEIVED
BLM AZ STATE OFFICE
2009 JUL 20 A 9: 01
PHOENIX, ARIZONA

Bonanza Explorations Inc.

U.S. Bureau of Land Management
Phoenix Field Office
222 North Central Ave.
Phoenix, Arizona 85004-2203

**SUBJECT: PAYMENT OF CLAIM MAINTENANCE FEES AND NOTICE OF INTENT
TO HOLD UNPATENTED MINING CLAIMS**

To Whom It May Concern:

Attached is a **\$9,380.00** check for payment of the Annual Mining Claim Maintenance Fees for the **67 claims** listed on the attached Exhibit A. The claims are located in Mohave County, Arizona.


These payments are made by the owner of the mining claims, Bonanza Explorations, Inc., 290 Gentry Way, Suite 6, Reno, Nevada 89502.

The full names of the mining claims and the Bureau of Land Management mining claim serial numbers assigned to the mining claims are described in the attached Exhibit A.

Please mail the time stamped originals back to American Bonanza Gold Mining Corp., 290 Gentry Way, Suite 6, Reno, Nevada 89502.

Please contact Bonanza Explorations Inc. should you have any questions.

Sincerely,



Brian Kirwin, President
Bonanza Explorations Inc.

RECEIVED
BLMAZ STATE OFFICE
2009 JUL 20 A 9:01
PHOENIX, ARIZONA

EXHIBIT A

Oatman Properties – Mohave County, Arizona

The following unpatented lode mining claims situated in Sections 3, 4, 9, & 10 in T 19 N, R 20 W, (Gila & Salt River Meridian), Mohave County, Arizona:

<u>Claim Name</u>	<u>BLM/AMC #</u>	<u>Maricopa Co. Recordation #</u>
OAT1	358874	03-103694
OAT2	358875	03-103695
OAT3	358876	03-103696
OAT4	358877	03-103697
OAT5	358878	03-103698
OAT6	358879	03-103699
OAT7	358880	03-103700
OAT8	358881	03-103701
OAT9	358882	03-103702
OAT10	358883	03-103703
OAT11	358884	03-103704
OAT12	358885	03-103705
OAT13	358886	03-103706
OAT14	358887	03-103707
OAT15	358888	03-103708
OAT 16	358889	03-103709
OAT17	358890	03-103710
OAT18	358891	03-103711
OAT29	358892	03-103712
OAT30	358893	03-103713
OAT31	358894	03-103714
OAT32	358895	03-103715
OAT33	358896	03-103716
OAT34	358897	03-103717
OAT35	358898	03-103718
OAT36	358899	03-103719
OAT37	358900	03-103720
OAT38	358901	03-103721
OAT39	358902	03-103722
OAT40	358903	03-103723
OAT41	358904	03-103724
OAT42	358905	03-103725
OAT43	358906	03-103726
OAT44	358907	03-103727
OAT45	358908	03-103728
OAT46	358909	03-103729

RECEIVED
BLM AZ STATE OFFICE
2009 JUL 20 A 10 01
PHOENIX, ARIZONA

OAT47	358910	03-103730
OAT48	358911	03-103731
OAT49	358912	03-103732
OAT50	358913	03-103733
OAT51	358914	03-103734
OAT52	358915	03-103735
OAT53	358916	03-103736
OAT54	358917	03-103737
OAT55	358918	03-103738
OAT56	358919	03-103739
OAT57	358920	03-103740
OAT58	358921	03-103741
OAT59	358922	03-103742
OAT60	358923	03-103743
OAT61	358924	03-103744
OAT62	358925	03-103745
OAT63	358926	03-103746
OAT64	358927	03-103747
OAT65	358928	03-103748
OAT66	358929	03-103749
OAT67	358930	03-103750
OAT68	358931	03-103751
OAT69	358932	03-103752
OAT70	358933	03-103753
OAT71	358934	03-103754
OAT72	358935	03-103755
OAT73	358936	03-103756
OAT74	358937	03-103757
OAT75	358938	03-103758
OAT76	358939	03-103759
OAT77	358940	03-103760

Total: 67 Claims

RECEIVED
BLM AZ STATE OFFICE
2009 JUL 20 A 9:01
PHOENIX, ARIZONA

Bonanza Explorations Inc.

U.S. Bureau of Land Management
Phoenix Field Office
222 North Central Ave.
Phoenix, Arizona 85004-2203

SUBJECT: PAYMENT OF CLAIM MAINTENANCE FEES AND NOTICE OF INTENT TO HOLD UNPATENTED MINING CLAIMS

To Whom It May Concern:

Attached is a **\$8,540.00** check for payment of the Annual Mining Claim Maintenance Fees for the **61 claims** listed on the attached Exhibit A. The claims are located in Maricopa County, Arizona.

These payments are made by the owner of the mining claims, Bonanza Explorations, Inc., 290 Gentry Way, Suite 6, Reno, Nevada 89502.

The full names of the mining claims and the Bureau of Land Management mining claim serial numbers assigned to the mining claims are described in the attached Exhibit A.

Please mail the time stamped originals back to Bonanza Explorations Inc., 290 Gentry Way, Suite 6, Reno, Nevada 89502.

Please contact American Bonanza Gold Mining Corp. should you have any questions.

Sincerely,



Brian Kirwin, President
Bonanza Explorations Inc..

RECEIVED
BLM AZ STATE OFFICE
2009 JUL 20 A 9: 02
PHOENIX, ARIZONA

EXHIBIT A
Vulture Properties – Maricopa County, Arizona

The following unpatented lode mining claims situated in Section 6 in T 5 N, R 5 W, Section 31 in T6N, R 5 W, and Sections 25,35, and 36 T 6 N, R 6 W (Gila & Salt River Meridian), Maricopa County, Arizona:

<u>Claim Name</u>	<u>BLM/AMC#</u>	<u>Maricopa Co. Recordation #</u>
V 1	361462	04-0581201
V 2	361463	04-0581202
V 3	361464	04-0581203
V 4	361465	04-0581204
V 5	361466	04-0581205
V 6	361467	04-0581206
V 7	361468	04-0581207
V 7A	361469	04-0581208
V 8	361470	04-0581209
V 9	361471	04-0581210
V 10	361472	04-0581211
V 11	361473	04-0581212
V 12	361474	04-0581213
V 13	361475	04-0581214
V 14	361476	04-0581215
V 15	361477	04-0581216
V 16	361478	04-0581217
V 17	361479	04-0581218
V 18	361480	04-0581219
V 19	361481	04-0581220
V 20	361482	04-0581221
V 21	361483	04-0581222
V 22	361484	04-0581223
V 23	361485	04-0581224
V 24	361486	04-0581225
V 25	361487	04-0581226
V 26	361488	04-0581227
V 27	361489	04-0581228
V 28	361490	04-0581229
V 29	361491	04-0581230
V 30	361492	04-0581231
V 31	361493	04-0581232
V 32	361494	04-0581233
V 33	361495	04-0581234
V 34	361496	04-0581235
V 35	361497	04-0581236
V 36	361498	04-0581237
V 37	361499	04-0581238
V 38	361500	04-0581239
V 39	361501	04-0581240

PHOENIX, ARIZONA

2009 JUL 20 A 9:02

RECEIVED
BLM AZ STATE OFFICE

V 40	361502	04-0581241
V 41	361503	04-0581242
V 42	361504	04-0581243
V 43	361505	04-0581244
V 44	361506	04-0581245
V 45	362288	2004-0930569
V 46	362289	2004-0930570
V 47	362290	2004-0930571
V 49	362292	2004-0930573
V 51	362294	2004-0930575
V 53	362296	2004-0930577
V 55	362298	2004-0930579
V 57	362300	2004-0930581
V 59	362302	2004-0930583
VR 48	363082	2004-13031152
VR 50	363083	2004-13031153
VR 52	363084	2004-13031154
VR 54	363085	2004-13031155
VR 56	363086	2004-13031156
VR 58	363087	2004-13031157
VR 60	363088	2004-13031158

Total: 61 Claims

RECEIVED
BLMAZ STATE OFFICE
2009 JUL 20 A 9: 02
PHOENIX, ARIZONA

United States Department of the Interior
Bureau of Land Management
 BUSINESS & SUPPORT SVCS DIV
 ONE N CENTRAL AVE SUITE 800
 PHOENIX, AZ 85004 -4427
 Phone: (602) 417-9200

Receipt

No: 1960564

Transaction #: 2024254	
Date of Transaction: 07/20/2009	
CUSTOMER:	AMERICAN BONANZA GOLD MINING 290 GENTRY WAY STE 6 RENO,NV 89502-4255 US

LINE #	QTY	DESCRIPTION	REMARKS	UNIT PRICE	TOTAL
1	5.00	LOCATABLE MINERALS / MINING CLAIMS-NOT NEW-UNADJUD,ONE AUTH NO. ONLY / MINING CLAIM MONEY RECEIVED CASES: AMC105953/\$46900.00, AMC366703/\$1540.00, AMC360285/\$2940.00, AMC358874/\$9380.00, AMC361462/\$8540.00	MAINT	- n/a -	69300.00
TOTAL:					\$69,300.00

PAYMENT INFORMATION					
1	AMOUNT:	46900.00	POSTMARKED:	07/17/2009	
	TYPE:	CHECK	RECEIVED:	07/20/2009	
	CHECK NO:	000019			
	NAME:	AMERICAN BONANZA GOLD CORP 290 GENTRY WAY STE 6 RENO NV 89502-4255 US			
2	AMOUNT:	2940.00	POSTMARKED:	07/17/2009	
	TYPE:	CHECK	RECEIVED:	07/20/2009	
	CHECK NO:	000020			
	NAME:	AMERICAN BONANZA GOLD CORP 290 GENTRY WAY STE 6 RENO NV 89502-4255 US			
3	AMOUNT:	9380.00	POSTMARKED:	07/17/2009	
	TYPE:	CHECK	RECEIVED:	07/20/2009	
	CHECK NO:	000021			
	NAME:	AMERICAN BONANZA GOLD CORP 290 GENTRY WAY STE 6 RENO NV 89502-4255 US			
4	AMOUNT:	1540.00	POSTMARKED:	07/17/2009	
	TYPE:	CHECK	RECEIVED:	07/20/2009	

	CHECK NO:	000022	
	NAME:	AMERICAN BONANZA GOLD CORP 290 GENTRY WAY STE 6 RENO NV 89502-4255 US	
5	AMOUNT:	8540.00	POSTMARKED: 07/17/2009
	TYPE:	CHECK	RECEIVED: 07/20/2009
	CHECK NO:	000023	
	NAME:	AMERICAN BONANZA GOLD CORP 290 GENTRY WAY STE 6 RENO NV 89502-4255 US	

REMARKS

This receipt was generated by the automated BLM Collections and Billing System and is a paper representation of a portion of the official electronic record contained therein.

American Bonanza Gold Mining Corp.

AMC 105953

AMC 144884

335231

164418

98423

220648

98957

260459

108058

362237

U.S. Bureau of Land Management
Phoenix Field Office
222 North Central Ave.
Phoenix, Arizona 85004-2203

SUBJECT: PAYMENT OF CLAIM MAINTENANCE FEES AND NOTICE OF INTENT TO HOLD UNPATENTED MINING CLAIMS

To Whom It May Concern:

Attached is a **\$41,875.00** check for payment of the Annual Mining Claim Maintenance Fees for the **335 claims** listed on the attached Exhibit A. The claims are located in La Paz County, Arizona.

The claims are owned by Dan Patch, Patch Living Trust Trustee, 6850 North 86th Street, Scottsdale, Arizona 85250.

These payments are made by the lessee of the mining claims, American Bonanza Gold Mining Corp., 290 Gentry Way, Suite 6, Reno, Nevada 89502, on behalf of Mr. Patch.

The full names of the mining claims and the Bureau of Land Management mining claim serial numbers assigned to the mining claims are described in the attached Exhibit A.

Please mail the time stamped originals back to American Bonanza Gold Mining Corp., 290 Gentry Way, Suite 6, Reno, Nevada 89502.

Please contact American Bonanza Gold Mining Corp. should you have any questions.

Sincerely,



Brian Kirwin, President
American Bonanza Gold Mining Corp.

ENTERED INTO COMPUTER

SEP 10 2008 PB

PHOENIX, ARIZONA

2008 AUG 22 A 8:02

RECEIVED
BLM AZ STATE OFFICE

American Bonanza Gold Mining Corp.
290 Gentry Way, Suite 6
Reno, Nevada 89502
Telephone: (775) 824-0707 Fax: (775) 824-0898

Recorded at the request of:
American Bonanza Gold Mining Corp.

When recorded return to:
Brian Kirwin, President
American Bonanza Gold Mining Corp.
290 Gentry Way, Suite #6
Reno, Nevada 89502

Affidavit of Payment of Federal Annual Mining Claim Maintenance Fees and Notice of Intent to Hold Unpatented Mining Claims

The undersigned lessee acting on its own behalf and on behalf of the owner of the unpatented mining claims listed in the attached Exhibit A gives notice as follows:

1. Dan Patch, Trustee of the Patch Living Trust is the owner of the unpatented mining claims listed on the attached Exhibit A and located in La Paz County, Arizona. The address of the owner is 6850 North 86th Street, Scottsdale, Arizona 85250.
2. The full names of the mining claims and the Bureau of Land Management mining claim serial numbers assigned to the mining claims are described in the Exhibit A attached to and by this reference incorporated in this Notice.
3. The Owner intends to hold the claims for the assessment years ending on September 1, 2008, and September 1, 2009.
4. The Owner has paid the federal annual mining claim rental fees for the assessment year ending on September 1, 2008, and has paid the mining claim maintenance fees for the assessment year ending on September 1, 2009.
5. There are 335 Claims listed in Exhibit A.

RECEIVED
BLM AZ STATE OFFICE
2008 AUG 22 A 8: 02
PHOENIX, ARIZONA

This Notice is made and executed on 8/20/08.

Dan Patch
Trustee for Patch Living Trust

By

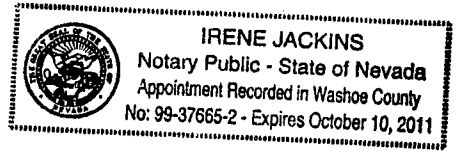
American Bonanza Gold Mining Corp

Brian Kirwin
Brian Kirwin
President & CEO

STATE OF NEVADA,)
)ss.
COUNTY OF Washoe)

This Notice of Intent to Hold was acknowledged before me on August 20 2008, by Brian Kirwin.

Irene Jackins
Notary Public



RECEIVED
BLM AZ STATE OFFICE
2008 AUG 22 A 8:02
PHOENIX, ARIZONA

EXHIBIT A

Attached to and made a part of that certain Affidavit / Notice of Intention to Hold Unpatented Mining Claims, Notice of Payment of Annual Fees that payment has been paid on or before August 31, 2008 covering the following unpatented lode mining claims situated in the Plomosa Mining District, La Paz County, State of Arizona, located in Sections 18-22, Township 6 North, Range 19 West; Sections 1, 2, 11-15, 22-27, Township 6 North, Range 20 West, GSRM, described as follows:

NAME OF CLAIM	ORIGINAL RECORDATION BOOK PAGE	PRESENT RECORDATION INSTRUMENT	BLM SERIAL NUMBER (AMC)
Iron Reef # 1-10	1168 69-88		<u>105953-105962</u>
Copperstone # 1-14 Formerly:	1128 65-80	95-05841 86-2300 – 2313	<u>335231-335244</u> 91283-91296
Copperstone # 15-17 Formerly:	1129 627-632	95-05841 86-2314 – 2316	335245-335247 88612-88614
Copperstone # 18-29 Formerly:	1131 294-309	95-05841 86-2317 – 2328	335248-335259 95246-95257
Copperstone # 30-40	1151 145-157	86-2329 – 2339	<u>98423-98433</u>
Copperstone # 41-53	1152 181-205	86-2340 – 2352	<u>98957-98969</u>
Copperstone # 54-57	1152 763-770	86-2353 – 2356	98970-98973
Copperstone # 58-62	1152 771-779	86-2357 – 2361	98974-98978
Copperstone # 63	1152 781	86-2362	98979
Copperstone # 64-65	1173 716-719	86-2363 – 2364	<u>108058-108059</u>
Copperstone # 101-115	1254 76-105	86-2365 – 2379	144884-144898
Copperstone # 116A	1254 107	86-2380	144899
Copperstone # 117-120	1254 109-115	86-2381 – 2384	144900-144903
Copperstone # 122-127	1254 119-129	86-2385 – 2390	144905-144910
Copperstone # 129-131	1254 133-138	86-2391 – 2393	144912-144914
Copperstone # 132-133	1254 139-140	86-2394 – 2395	144915-144916
Copperstone # 134	1254 142	86-2396	144917
Copperstone # 136-139	1254 147-154	86-2397 – 2400	144919-144922
Copperstone # 140-150	1254 155-175	86-2401 – 2411	144923-144933
Copperstone # 151-161	1254 176-197	86-2412 – 2422	144934-144944
Copperstone # 162-171	1276 349-371	86-2423 – 2432	<u>164418-164427</u>
Copperstone # 172A	1276 373	86-2433	164428
Copperstone # 183A	1276 395	86-2434	164439
Copperstone # 184-191	1276 397-410	86-2435 – 2442	164440-164447
Copperstone # 192A	1276 412	86-2443	164448
Copperstone # 210-315	1276 448-658	86-2444 – 2549	164466-164577
Copperstone # 316-328	84-2460-2472	86-2550 – 2562	<u>220648-220660</u>
Copperstone # 329-339	86-4548-4558		<u>260459-260469</u>

RECEIVED
 BLM AZ STATE OFFICE
 2008 AUG 22 A 8:02
 PLOMOSA ARIZONA

Claim Name

CSA 1 - CSA 51

BLM/AMC#

362237 - 362287

La Paz Co. Recordation #

2004-03993 to 2004-04043

ENTERED INTO COMPUTER
SEP 10 2008 *PB*

RECEIVED
BLM AZ STATE OFFICE
2008 AUG 22 A 8:02
PHOENIX, ARIZONA

United States Department of the Interior
 Bureau of Land Management
 BUSINESS & SUPPORT SVCS DIV
 ONE N CENTRAL AVE SUITE 800
 PHOENIX, AZ 85004 -4427
 Phone: (602) 417-9200

 **COPY**

Receipt

No:

1768361

Transaction #: 1826015	
Date of Transaction: 08/22/2008	
CUSTOMER:	BONANZA EXPLORATIONS INC 290 GENTRY WAY, STE 6 RENO,NV 89502

LINE #	QTY	DESCRIPTION	REMARKS	UNIT PRICE	TOTAL
1	5.00	LOCATABLE MINERALS / MINING CLAIMS-NOT NEW-UNADJUD,ONE AUTH NO. ONLY / MINING CLAIM MONEY RECEIVED (455) CASES: AMC358874/\$8375.00, AMC360285/\$2625.00, AMC105953/\$41875.00, AMC361462/\$7625.00, AMC366703/\$1375.00	MAINT 2009 <i>495 Total ct</i>	- n/a -	61875.00
TOTAL:					\$61,875.00

PAYMENT INFORMATION					
1	AMOUNT:	\$41,875.00	POSTMARKED:	8/20/08 0:00	
	TYPE:	CHECK	RECEIVED:	08/22/2008	
	CHECK NO:	000506			
	NAME:	BONANZA EXPLORATION INC. 290 GENTRY WAY, STE 6 RENO NV 89502			
2	AMOUNT:	\$8,375.00	POSTMARKED:	8/20/08 0:00	
	TYPE:	CHECK	RECEIVED:	08/22/2008	
	CHECK NO:	000510			
	NAME:	BONANZA EXPLORATION INC. 290 GENTRY WAY, STE 6 RENO NV 89502			
3	AMOUNT:	\$7,625.00	POSTMARKED:	8/20/08 0:00	
	TYPE:	CHECK	RECEIVED:	08/22/2008	
	CHECK NO:	000512			
	NAME:	BONANZA EXPLORATION INC. 290 GENTRY WAY, STE 6 RENO NV 89502			
4	AMOUNT:	\$2,625.00	POSTMARKED:	8/20/08 0:00	
	TYPE:	CHECK	RECEIVED:	08/22/2008	

Y902

	CHECK NO:	000508	
	NAME:	BONANZA EXPLORATION INC. 290 GENTRY WAY, STE 6 RENO NV 89502	
5	AMOUNT:	\$1,375.00	POSTMARKED: 8/20/08 0:00
	TYPE:	CHECK	RECEIVED: 08/22/2008
	CHECK NO:	000514	
	NAME:	BONANZA EXPLORATION INC. 290 GENTRY WAY, STE 6 RENO NV 89502	

REMARKS	

This receipt was generated by the automated BLM Collections and Billing System and is a paper representation of a portion of the official electronic record contained therein.

American Bonanza Gold Mining Corp.

8/20/07

AMC
105953
335231
98423
98957
108058
144884
164418
220648
260459

U.S. Bureau of Land Management
Phoenix Field Office
222 North Central Ave.
Phoenix, Arizona 85004-2203

SUBJECT: PAYMENT OF CLAIM MAINTENANCE FEES AND NOTICE OF INTENT TO HOLD UNPATENTED MINING CLAIMS

To Whom It May Concern:

Attached is a \$35,500 check for payment of the Annual Mining Claim Maintenance Fees for the 284 claims listed on the attached Exhibit A. The claims are located in La Paz County, Arizona.

The claims are owned by Dan Patch, Patch Living Trust Trustee, 6850 North 86th Street, Scottsdale, Arizona 85250.


These payments are made by the lessee of the mining claims, American Bonanza Gold Mining Corp., 290 Gentry Way, Suite 6, Reno, Nevada 89502, on behalf of Mr. Patch.

The full names of the mining claims and the Bureau of Land Management mining claim serial numbers assigned to the mining claims are described in the attached Exhibit A.

Please mail the time stamped originals back to American Bonanza Gold Mining Corp., 290 Gentry Way, Suite 6, Reno, Nevada 89502.

Please contact American Bonanza Gold Mining Corp. should you have any questions

Sincerely,


Jim Dodds, Agent for
American Bonanza Gold Mining Corp.

RECEIVED
B.L.M. AZ STATE OFFICE
2001 AUG 20 A 11:44
PHOENIX, ARIZONA

ENTERED INTO COMPUTER
9/6/07 DJJ

American Bonanza Gold Mining Corp.
290 Gentry Way, Suite 6
Reno, Nevada 89502
Telephone: (775) 824-0707 Fax: (775) 824-0898

This Document submitted, does not contain any Personal Identification numbers

Recorded at the request of:
American Bonanza Gold Mining Corp.

When recorded return to:
Brian Kirwin, President
American Bonanza Gold Mining Corp.
290 Gentry Way, Suite #6
Reno, Nevada 89502

**Affidavit of Payment of Federal Annual Mining Claim Maintenance Fees and
Notice of Intent to Hold Unpatented Mining Claims**

The undersigned lessee acting on its own behalf and on behalf of the owner of the unpatented mining claims listed in the attached Exhibit A gives notice as follows:

1. Dan Patch, Trustee of the Patch Living Trust is the owner of the unpatented mining claims listed on the attached Exhibit A and located in La Paz County, Arizona. The address of the owner is 6850 North 86th Street, Scottsdale, Arizona 85250.
2. The full names of the mining claims and the Bureau of Land Management mining claim serial numbers assigned to the mining claims are described in the Exhibit A attached to and by this reference incorporated in this Notice.
3. The Owner intends to hold the claims for the assessment years ending on September 1, 2007, and September 1, 2008.
4. The Owner has paid the federal annual mining claim rental fees for the assessment year ending on September 1, 2007, and has paid the mining claim maintenance fees for the assessment year ending on September 1, 2008.
5. There are **284 Claims** listed in Exhibit A.

RECEIVED
B.L.M. AZ STATE OFFICE
2007 AUG 20 A 11:44
PHOENIX, ARIZONA

This Notice is made and executed on 8/20/07.

Dan Patch
Trustee for Patch Living Trust

By

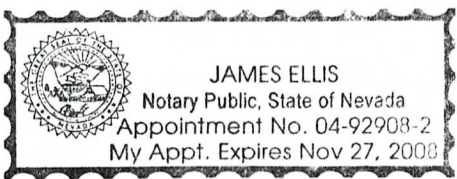
American Bonanza Gold Mining Corp

James Dodds
James Dodds agent for
American Bonanza Gold Mining Corp.

STATE OF NEVADA,)
)ss.
COUNTY OF WASHOE)

This Notice of Intent to Hold was acknowledged before me on August 20 2007 2007, by JAMES ELLIS.

James Ellis
Notary Public



RECEIVED
B.L.M. AZ STATE OFFICE
2007 AUG 20 A 11:44
PHOENIX, ARIZONA

EXHIBIT A

Attached to and made a part of that certain Affidavit / Notice of Intention to Hold Unpatented Mining Claims, Notice of Payment of Annual Fees that payment has been paid on or before August 31, 2007 covering the following unpatented lode mining claims situated in the Plomosa Mining District, La Paz County, State of Arizona, located in Sections 18-22, Township 6 North, Range 19 West; Sections 1, 2, 11-15, 22-27, Township 6 North, Range 20 West, GSRM, described as follows:

NAME OF CLAIM	ORIGINAL RECORDATION BOOK PAGE	PRESENT RECORDATION INSTRUMENT	BLM SERIAL NUMBER (AMC)	
Iron Reef # 1-10	1168 69-88		105953-105962	✓
Copperstone # 1-14		95-05841	335231-335244	✓
Formerly:	1128 65-80	86-2300 – 2313	91283-91296	
Copperstone # 15-17		95-05841	335245-335247	✓
Formerly:	1129 627-632	86-2314 – 2316	88612-88614	
Copperstone # 18-29		95-05841	335248-335259	✓
Formerly:	1131 294-309	86-2317 – 2328	95246-95257	
Copperstone # 30-40	1151 145-157	86-2329 – 2339	98423-98433	✓
Copperstone # 41-53	1152 181-205	86-2340 – 2352	98957-98969	✓
Copperstone # 54-57	1152 763-770	86-2353 – 2356	98970-98973	✓
Copperstone # 58-62	1152 771-779	86-2357 – 2361	98974-98978	✓
Copperstone # 63	1152 781	86-2362	98979	✓
Copperstone # 64-65	1173 716-719	86-2363 – 2364	108058-108059	✓
Copperstone # 101-115	1254 76-105	86-2365 – 2379	144884-144898	✓
Copperstone # 116A	1254 107	86-2380	144899	✓
Copperstone # 117-120	1254 109-115	86-2381 – 2384	144900-144903	✓
Copperstone # 122-127	1254 119-129	86-2385 – 2390	144905-144910	✓
Copperstone # 129-131	1254 133-138	86-2391 – 2393	144912-144914	✓
Copperstone # 132-133	1254 139-140	86-2394 – 2395	144915-144916	✓
Copperstone # 134	1254 142	86-2396	144917	✓
Copperstone # 136-139	1254 147-154	86-2397 – 2400	144919-144922	✓
Copperstone # 140-150	1254 155-175	86-2401 – 2411	144923-144933	✓
Copperstone # 151-161	1254 176-197	86-2412 – 2422	144934-144944	✓
Copperstone # 162-171	1276 349-371	86-2423 – 2432	164418-164427	✓
Copperstone # 172A	1276 373	86-2433	164428	✓
Copperstone # 183A	1276 395	86-2434	164439	✓
Copperstone # 184-191	1276 397-410	86-2435 – 2442	164440-164447	✓
Copperstone # 192A	1276 412	86-2443	164448	✓
Copperstone # 210-315	1276 448-658	86-2444 – 2549	164466-164571	✓
Copperstone # 316-328	84-2460-2472	86-2550 – 2562	220648-220660	✓
Copperstone # 329-339	86-4548-4558		260459-260469	✓

RECEIVED
B.L.M. AZ STATE OFFICE

JUN 20 10 41 AM '07

United States Department of the Interior
 Bureau of Land Management
 BUSINESS & SUPPORT SVCS DIV
 ONE N CENTRAL AVE SUITE 800
 PHOENIX, AZ 85004 -4427
 Phone: (602) 417-9200

Receipt

No: 1547890

Transaction #: 1599300	
Date of Transaction: 08/20/2007	
CUSTOMER:	AMERICAN BONANZA GOLD MINING 290 GENTRY WAY STE 6 RENO,NV 89502

LINE #	QTY	DESCRIPTION	REMARKS	UNIT PRICE	TOTAL
1	1.00	LOCATABLE MINERALS / MINING CLAIMS-NOT NEW-UNADJUD,ONE AUTH NO. ONLY / MINING CLAIM MONEY RECEIVED (455) CASES: AMC105953/\$35500.00	MAINT 2008 (284)	- n/a -	35500.00
TOTAL:					\$35,500.00

PAYMENT INFORMATION				
1	AMOUNT:	\$35,500.00	POSTMARKED:	N/A
	TYPE:	CHECK	RECEIVED:	08/20/2007
	CHECK NO:	00067		
	NAME:	AMERICAN BONANZA GOLD MINING SUITE 305-675WEST HASTINGS ST VANCOUVER BC V6B 1NS CANADA		

REMARKS

This receipt was generated by the automated BLM Collections and Billing System and is a paper representation of a portion of the official electronic record contained therein.

LEAD FILE No:	AMC 98423	108058	220648
	98957	144884	260459
	105953	164418	335231

TRANSACTION DATE: 08/23/2006 AMOUNT PAID: 35,500.⁰⁰ for 284 claims
 RECEIPT NUMBER: 1341668 CODE NUMBER: 582 (2007)

LEAD AMC SERIAL NUMBER	AMC SERIAL NUMBER(S)	NUMBER OF CLAIM(S)	AMOUNT PAID
105953	Amc 105953 - 105962		
108058	108058 - 108059		
98423	98423 - 98433		
98957	98957 - 98979		
144884	144884 - 144903		
"	144905 - 144910		
"	144912 - 144917		
"	144919 - 144944		
164418	164418 - 164428		
"	164439 - 164448		
"	164466 - 164571		
220648	220648 - 220660		
260459	260459 - 260469		
335231	335231 - 335259		
GRAND TOTAL(S):		284	\$35,500. ⁰⁰

DATE ENTERED INTO COMPUTER: SEP 13 2006

INITIALS: FB

United States Department of the Interior
Bureau of Land Management
 BUSINESS & SUPPORT SVCS DIV
 ONE N CENTRAL AVE
 PHOENIX, AZ 85004 -2203
 Phone: (602) 417-9200

Receipt

No: 1341668

Transaction #: 1386890	ENTERED INTO COMPUTER
Date of Transaction: 08/23/2006	SEP 13 2006 PB
CUSTOMER: BONANZA EXPLORATIONS INC 290 GENTRY WAY, STE 6 RENO,NV 89502	

LINE #	QTY	DESCRIPTION	REMARKS	UNIT PRICE	TOTAL
1	1.00	LOCATABLE MINERALS / MINING CLAIMS-NOT NEW-UNADJUD,ONE AUTH NO. ONLY / MINING CLAIM MONEY RECEIVED (455) CASES: AMC105953/\$35500.00	MAINT 2007 (284)	- n/a -	35500.00
TOTAL:					\$35,500.00

PAYMENT INFORMATION					
1	AMOUNT:	\$35,500.00	POSTMARKED:	N/A	
	TYPE:	CHECK	RECEIVED:	08/23/2006	
	CHECK NO:	4038			
	NAME:	BONANZA EXPLORATIONS INC 290 GENTRY WAY, STE 6 RENO NV 89502			

REMARKS

This receipt was generated by the automated BLM Collections and Billing System and is a paper representation of a portion of the official electronic record contained therein.

Am 98423
98957
105953

Amc 10858
144884
164418

Amc 220648
260459
335231

American Bonanza Gold Mining Corp.

8/18/06

U.S. Bureau of Land Management
Phoenix Field Office
222 North Central Ave.
Phoenix, Arizona 85004-2203

SUBJECT: PAYMENT OF CLAIM MAINTENANCE FEES AND NOTICE OF INTENT TO HOLD UNPATENTED MINING CLAIMS

To Whom It May Concern:

Attached is a **\$35,500** check for payment of the Annual Mining Claim Maintenance Fees for the **284 claims** listed on the attached Exhibit A. The claims are located in La Paz County, Arizona.

The claims are owned by Dan Patch, Patch Living Trust Trustee, 6850 North 86th Street, Scottsdale, Arizona 85250.


These payments are made by the lessee of the mining claims, American Bonanza Gold Mining Corp., 290 Gentry Way, Suite 6, Reno, Nevada 89502, on behalf of Mr. Patch.

The full names of the mining claims and the Bureau of Land Management mining claim serial numbers assigned to the mining claims are described in the attached Exhibit A.

Please mail the time stamped originals back to American Bonanza Gold Mining Corp., 290 Gentry Way, Suite 6, Reno, Nevada 89502.

Please contact American Bonanza Gold Mining Corp. should you have any questions.

Sincerely,



Greg French, Agent for
American Bonanza Gold Mining Corp.

PHOENIX, ARIZONA

2006 AUG 23 A 10:49

American Bonanza Gold Mining Corp.
290 Gentry Way, Suite 6
Reno, Nevada 89502
Telephone: (775) 824-0707 Fax: (775) 824-0898

RECEIVED
B.L.M. AZ STATE OFFICE

EXHIBIT A

Attached to and made a part of that certain Affidavit / Notice of Intention to Hold Unpatented Mining Claims, Notice of Payment of Annual Fees that payment has been paid on or before August 31, 2006 covering the following unpatented lode mining claims situated in the Plomosa Mining District, La Paz County, State of Arizona, located in Sections 18-22, Township 6 North, Range 19 West; Sections 1, 2, 11-15, 22-27, Township 6 North, Range 20 West, GSRM, described as follows:

NAME OF CLAIM	ORIGINAL RECORDATION BOOK PAGE	PRESENT RECORDATION INSTRUMENT	BLM SERIAL NUMBER (AMC)
Iron Reef # 1-10	1168 69-88		105953-105962
Copperstone # 1-14 Formerly:	1128 65-80	95-05841 86-2300 - 2313	335231-335244 91283-91296
Copperstone # 15-17 Formerly:	1129 627-632	95-05841 86-2314 - 2316	335245-335247 88612-88614
Copperstone # 18-29 Formerly:	1131 294-309	95-05841 86-2317 - 2328	335248-335259 95246-95257
Copperstone # 30-40	1151 145-157	86-2329 - 2339	98423-98433
Copperstone # 41-53	1152 181-205	86-2340 - 2352	98957-98969
Copperstone # 54-57	1152 763-770	86-2353 - 2356	98970-98973
Copperstone # 58-62	1152 771-779	86-2357 - 2361	98974-98978
Copperstone # 63	1152 781	86-2362	98979
Copperstone # 64-65	1173 716-719	86-2363 - 2364	108058-108059
Copperstone # 101-115	1254 76-105	86-2365 - 2379	144884-144898
Copperstone # 116A	1254 107	86-2380	144899
Copperstone # 117-120	1254 109-115	86-2381 - 2384	144900-144903
Copperstone # 122-127	1254 119-129	86-2385 - 2390	144905-144910
Copperstone # 129-131	1254 133-138	86-2391 - 2393	144912-144914
Copperstone # 132-133	1254 139-140	86-2394 - 2395	144915-144916
Copperstone # 134	1254 142	86-2396	144917
Copperstone # 136-139	1254 147-154	86-2397 - 2400	144919-144922
Copperstone # 140-150	1254 155-175	86-2401 - 2411	144923-144933
Copperstone # 151-161	1254 176-197	86-2412 - 2422	144934-144944
Copperstone # 162-171	1276 349-371	86-2423 - 2432	164418-164427
Copperstone # 172A	1276 373	86-2433	164428
Copperstone # 183A	1276 395	86-2434	164439
Copperstone # 184-191	1276 397-410	86-2435 - 2442	164440-164447
Copperstone # 192A	1276 412	86-2443	164448
Copperstone # 210-315	1276 448-658	86-2444 - 2549	164466-164571
Copperstone # 316-328	84-2460-2472	86-2550 - 2562	220648-220660
Copperstone # 329-339	86-4548-4558		260459-260469

284 x 125⁰⁰ = 35,500⁰⁰
889

RECEIVED
 B.L.M. AZ STATE OFFICE

PHOENIX, ARIZONA
 AUG 23 10:50 AM '06

LEAD FILE NUMBERS AMC 98423, 108058, 220648
 98957, 144884, 260459
 105953, 164418, 335231

AMC NUMBER (S)	#	AMOUNT	LEAD FILE NUMBER
98423 - 98433	11	1375	98423
98957 - 98979	23	2875	98957
105953 - 105962	10	1250	105953
108058 - 108059	2	250	108058
144884 - 144903	20	2500	144884
144905 - 144910	6	750	"
144912 - 144917	6	750	"
144919 - 144944	26	3250	"
164418 - 164428	11	1375	164418
164439 - 164448	10	1250	"
164466 - 164571	106	13,250	"
220648 - 220660	13	1625	220648
260459 - 260469	11	1375	260459
335231 - 335259	29	3625	335231
ENTERED INTO COMPUTER			
AUG 16 2005 PB			
GRAND TOTAL:	284	\$ 35,500	

American Bonanza Gold Mining Corp.

U.S. Bureau of Land Management
Phoenix Field Office
222 North Central Ave.
Phoenix, Arizona 85004-2203

**SUBJECT: PAYMENT OF CLAIM MAINTENANCE FEES AND NOTICE OF INTENT
TO HOLD UNPATENTED MINING CLAIMS**

To Whom It May Concern:

Attached is a **\$35,500** check for payment of the Annual Mining Claim Maintenance Fees for the **284 claims** listed on the attached Exhibit A. The claims are located in La Paz County, Arizona.

The claims are owned by Dan Patch, Patch Living Trust Trustee, 6850 North 86th Street, Scottsdale, Arizona 85250.


These payments are made by the lessee of the mining claims, American Bonanza Gold Mining Corp., 290 Gentry Way, Suite 6, Reno, Nevada 89502, on behalf of Mr. Patch.

The full names of the mining claims and the Bureau of Land Management mining claim serial numbers assigned to the mining claims are described in the attached Exhibit A.

Please mail the time stamped originals back to American Bonanza Gold Mining Corp., 290 Gentry Way, Suite 6, Reno, Nevada 89502.

Please contact American Bonanza Gold Mining Corp. should you have any questions.

Sincerely,



Greg French, Agent for
American Bonanza Gold Mining Corp.

PHOENIX, ARIZONA

2005 JUL 21 A 10:32

RECEIVED
B.L.M. AZ STATE OFFICE

American Bonanza Gold Mining Corp.
290 Gentry Way, Suite 6
Reno, Nevada 89502
Telephone: (775) 824-0707 Fax: (775) 824-0898

EXHIBIT A

Attached to and made a part of that certain Affidavit / Notice of Intention to Hold Unpatented Mining Claims, Notice of Payment of Annual Fees that payment has been paid on or before August 31, 2004 covering the following unpatented lode mining claims situated in the Plomosa Mining District, La Paz County, State of Arizona, located in Sections 18-22, Township 6 North, Range 19 West; Sections 1, 2, 11-15, 22-27, Township 6 North, Range 20 West, GSRM, described as follows:

NAME OF CLAIM	ORIGINAL RECORDATION BOOK PAGE	PRESENT RECORDATION INSTRUMENT	BLM SERIAL NUMBER (AMC)
Iron Reef # 1-10	1168 69-88		105953-105962
Copperstone # 1-14 Formerly:	1128 65-80	95-05841 86-2300 - 2313	335231-335244 91283-91296
Copperstone # 15-17 Formerly:	1129 627-632	95-05841 86-2314 - 2316	335245-335247 88612-88614
Copperstone # 18-29 Formerly:	1131 294-309	95-05841 86-2317 - 2328	335248-335259 95246-95257
Copperstone # 30-40	1151 145-157	86-2329 - 2339	98423-98433
Copperstone # 41-53	1152 181-205	86-2340 - 2352	98957-98969
Copperstone # 54-57	1152 763-770	86-2353 - 2356	98970-98973
Copperstone # 58-62	1152 771-779	86-2357 - 2361	98974-98978
Copperstone # 63	1152 781	86-2362	98979
Copperstone # 64-65	1173 716-719	86-2363 - 2364	108058-108059
Copperstone # 101-115	1254 76-105	86-2365 - 2379	144884-144898
Copperstone # 116A	1254 107	86-2380	144899
Copperstone # 117-120	1254 109-115	86-2381 - 2384	144900-144903
Copperstone # 122-127	1254 119-129	86-2385 - 2390	144905-144910
Copperstone # 129-131	1254 133-138	86-2391 - 2393	144912-144914
Copperstone # 132-133	1254 139-140	86-2394 - 2395	144915-144916
Copperstone # 134	1254 142	86-2396	144917
Copperstone # 136-139	1254 147-154	86-2397 - 2400	144919-144922
Copperstone # 140-150	1254 155-175	86-2401 - 2411	144923-144933
Copperstone # 151-161	1254 176-197	86-2412 - 2422	144934-144944
Copperstone # 162-171	1276 349-371	86-2423 - 2432	164418-164427
Copperstone # 172A	1276 373	86-2433	164428
Copperstone # 183A	1276 395	86-2434	164439
Copperstone # 184-191	1276 397-410	86-2435 - 2442	164440-164447
Copperstone # 192A	1276 412	86-2443	164448
Copperstone # 210-315	1276 448-658	86-2444 - 2549	164466-164571
Copperstone # 316-328	84-2460-2472	86-2550 - 2562	220648-220660
Copperstone # 329-339	86-4548-4558		260459-260469

284 50

ENTERED INTO COMPUTER

AUG 16 2005 *PB*

RECEIVED
 B.L.M. AZ STATE OFFICE
 2005 JUL 21 A 10:32
 PHOENIX, ARIZONA

United States Department of the Interior
Bureau of Land Management
 BUSINESS & SUPPORT SVCS DIV
 222 N CENTRAL AVE
 PHOENIX, AZ 85004 -2203
 Phone: (602) 417-9200

Receipt	
No:	1114021

Transaction #: 1152797
 Date of Transaction: 07/21/2005

ENTERED INTO COMPUTER
 AUG 16 2005 PB

CUSTOMER:	BONANZA EXPLORATIONS, INC NV 290 GENTRY WAY #6 RENO,NV 89502
-----------	--

LINE #	QTY	DESCRIPTION	REMARKS	UNIT PRICE	TOTAL
1	1.00	LOCATABLE MINERALS / MINING CLAIMS-NOT NEW-UNADJUD,ONE AUTH NO. ONLY / MINING CLAIM MONEY RECEIVED (455) CASES: AMC105953/\$35500.00	MAINT 2006 (284)	- n/a -	35500.00
TOTAL:					\$35,500.00

PAYMENT INFORMATION					
1	AMOUNT:	\$35,500.00	POSTMARKED:	N/A	
	TYPE:	CHECK	RECEIVED:	07/21/2005	
	CHECK NO:	3283			
	NAME:	BONANZA EXPLORATIONS, INC NV 290 GENTRY WAY #6 RENO NV 89502			

REMARKS

This receipt was generated by the automated BLM Collections and Billing System and is a paper representation of a portion of the official electronic record contained therein.

American Bonanza Gold Mining Corp.

105953 108058
144884 164418
335231 220648
98423 260459 284cl @ 125
98957 SC \$35,500.00 (70)

U.S. Bureau of Land Management
Phoenix Field Office
222 North Central Ave.
Phoenix, Arizona 85004-2203

SUBJECT: PAYMENT OF CLAIM MAINTENANCE FEES AND NOTICE OF INTENT TO HOLD UNPATENTED MINING CLAIMS

To Whom It May Concern:

Attached is a \$35,500 check for payment of the Annual Mining Claim Maintenance Fees for the 284 claims listed on the attached Exhibit A. The claims are located in La Paz County, Arizona.

The claims are owned by Dan Patch, Patch Living Trust Trustee, 6850 North 86th Street, Scottsdale, Arizona 85250.

These payments are made by the lessee of the mining claims, American Bonanza Gold Mining Corp., 290 Gentry Way, Suite 6, Reno, Nevada 89502, on behalf of Mr. Patch.

The full names of the mining claims and the Bureau of Land Management mining claim serial numbers assigned to the mining claims are described in the attached Exhibit A.

Please mail the time stamped originals back to American Bonanza Gold Mining Corp., 290 Gentry Way, Suite 6, Reno, Nevada 89502.

Please contact American Bonanza Gold Mining Corp. should you have any questions.

Sincerely,



Brian Kirwin, President
American Bonanza Gold Mining Corp.

RECEIVED
B.L.M. AZ STATE OFFICE
2004 AUG 11 A 10:03
PHOENIX, ARIZONA

American Bonanza Gold Mining Corp.
290 Gentry Way, Suite 6
Reno, Nevada 89502
Telephone: (775) 824-0707 Fax: (775) 824-0898

verify 10/22/04 sc
ENTERED INTO COMPUTER
8/31/04 AB

EXHIBIT A

Attached to and made a part of that certain Affidavit / Notice of Intention to Hold Unpatented Mining Claims, Notice of Payment of Annual Fees that payment has been paid on or before August 31, 2004 covering the following unpatented lode mining claims situated in the Plomosa Mining District, La Paz County, State of Arizona, located in Sections 18-22, Township 6 North, Range 19 West; Sections 1, 2, 11-15, 22-27, Township 6 North, Range 20 West, GSRM, described as follows:

NAME OF CLAIM	ORIGINAL RECORDATION BOOK PAGE	PRESENT RECORDATION INSTRUMENT	BLM SERIAL NUMBER (AMC)
Iron Reef # 1-10	1168 69-88		105953-105962 ✓
Copperstone # 1-14		95-05841	335231-335244 ✓
Formerly:	1128 65-80	86-2300 – 2313	91283-91296 ✓
Copperstone # 15-17		95-05841	335245-335247 ✓
Formerly:	1129 627-632	86-2314 – 2316	88612-88614 ✓
Copperstone # 18-29		95-05841	335248-335259 ✓
Formerly:	1131 294-309	86-2317 – 2328	95246-95257 ✓
Copperstone # 30-40	1151 145-157	86-2329 – 2339	98423-98433 ✓
Copperstone # 41-53	1152 181-205	86-2340 – 2352	98957-98969 ✓
Copperstone # 54-57	1152 763-770	86-2353 – 2356	98970-98973 ✓
Copperstone # 58-62	1152 771-779	86-2357 – 2361	98974-98978 ✓
Copperstone # 63	1152 781	86-2362	98979 ✓
Copperstone # 64-65	1173 716-719	86-2363 – 2364	108058-108059 ✓
Copperstone # 101-115	1254 76-105	86-2365 – 2379	144884-144898 ✓
Copperstone # 116A	1254 107	86-2380	144899 ✓
Copperstone # 117-120	1254 109-115	86-2381 – 2384	144900-144903 ✓
Copperstone # 122-127	1254 119-129	86-2385 – 2390	144905-144910 ✓
Copperstone # 129-131	1254 133-138	86-2391 – 2393	144912-144914 ✓
Copperstone # 132-133	1254 139-140	86-2394 – 2395	144915-144916 ✓
Copperstone # 134	1254 142	86-2396	144917 ✓
Copperstone # 136-139	1254 147-154	86-2397 – 2400	144919-144922 ✓
Copperstone # 140-150	1254 155-175	86-2401 – 2411	144923-144933 ✓
Copperstone # 151-161	1254 176-197	86-2412 – 2422	144934-144944 ✓
Copperstone # 162-171	1276 349-371	86-2423 – 2432	164418-164427 ✓
Copperstone # 172A	1276 373	86-2433	164428 ✓
Copperstone # 183A	1276 395	86-2434	164439 ✓
Copperstone # 184-191	1276 397-410	86-2435 – 2442	164440-164447 ✓
Copperstone # 192A	1276 412	86-2443	164448 ✓
Copperstone # 210-315	1276 448-658	86-2444 – 2549	164466-164577 ✓
Copperstone # 316-328	84-2460-2472	86-2550 – 2562	220648-220660 ✓
Copperstone # 329-339	86-4548-4558		260459-260469 ✓

RECEIVED
 B.L.M. AZ STATE OFFICE
 2004 AUG 10 10:03
 TUCSON ARIZONA

5/12/01

**United States Department of the Interior
Bureau of Land Management
BUSINESS & SUPPORT SVCS DIV
222 N CENTRAL AVE
PHOENIX, AZ 85004 -2203
Phone: (602) 417-9200**

Receipt	
No:	925980

Transaction #: 960168
Date of Transaction: 08/11/2004

CUSTOMER: BONANZA EXPLORATIONS INC
 290 GENTRY WAY, STE 6
 RENO,NV 89502

LINE #	QTY	DESCRIPTION	REMARKS	UNIT PRICE	TOTAL
1	1.00	LOCATABLE MINERALS / MINING CLAIMS-NOT NEW-UNADJUD,ONE AUTH NO. ONLY / MINING CLAIM MONEY RECEIVED (455) CASES: AMC105953/\$35500.00	MAINT 2005 (284)	- n/a -	35500.00
TOTAL:					\$35,500.00

PAYMENT INFORMATION			
1	AMOUNT:	\$35,500.00	POSTMARKED: N/A
	TYPE:	CHECK	RECEIVED: 08/11/2004
	CHECK NO:	2357	
	NAME:	BONANZA EXPLORATIONS INC 290 GENTRY WAY, STE 6 RENO NV 89502	

REMARKS

This receipt was generated by the automated BLM Collections and Billing System and is a paper representation of a portion of the official electronic record contained therein.

Handwritten signature and date:
 SIM
 8/11/2004
 19

American Bonanza Gold Mining Corp.

AMCs 108058, 144884, 105953
AMCs 335231, 98423, 98957
AMCs 108058, 144884, 164418
AMCs 220648, 260459

U.S. Bureau of Land Management
Phoenix Field Office
222 North Central Ave.
Phoenix, Arizona 85004-2203

SUBJECT: PAYMENT OF CLAIM MAINTENANCE FEES AND NOTICE OF INTENT TO HOLD UNPATENTED MINING CLAIMS

To Whom It May Concern:

Attached is a \$28,400 check for payment of the Annual Mining Claim Maintenance Fees for the 284 claims listed on the attached Exhibit A. The claims are located in La Paz County, Arizona.

The claims are owned by Dan Patch, Patch Living Trust Trustee, 6850 North 86th Street, Scottsdale, Arizona 85250.

These payments are made by the lessee of the mining claims, American Bonanza Gold Mining Corp., 290 Gentry Way, Suite 6, Reno, Nevada 89502, on behalf of Mr. Patch.

The full names of the mining claims and the Bureau of Land Management mining claim serial numbers assigned to the mining claims are described in the attached Exhibit A.

Please mail the time stamped originals back to American Bonanza Gold Mining Corp., 290 Gentry Way, Suite 6, Reno, Nevada 89502.

Please contact American Bonanza Gold Mining Corp. should you have any questions.

Sincerely,



Brian Kirwin, President
American Bonanza Gold Mining Corp.

9/17/03
ENTERED INTO COMPUTER

PHOENIX, ARIZONA

2003 AUG 26 P 3:20

RECEIVED
BLM. AZ STATE OFFICE

American Bonanza Gold Mining Corp.
290 Gentry Way, Suite 6
Reno, Nevada 89502
Telephone: (775) 824-0707 Fax: (775) 824-0898

AMC 108058, 144884,
 05953, 335231, 98423,
 AMC 98957, 108058, 144884
 AMC 164418, 220648, 260459

EXHIBIT A

Attached to and made a part of that certain Affidavit / Notice of Intention to Hold Unpatented Mining Claims, Notice of Payment of Annual Fees that payment has been paid on or before August 31, 2003 covering the following unpatented lode mining claims situated in the Plomosa Mining District, La Paz County, State of Arizona, located in Sections 18-22, Township 6 North, Range 19 West; Sections 1, 2, 11-15, 22-27, Township 6 North, Range 20 West, GSRM, described as follows:

NAME OF CLAIM	ORIGINAL RECORDATION BOOK PAGE	PRESENT RECORDATION INSTRUMENT	BLM SERIAL NUMBER (AMC)
Iron Reef # 1-10	1168 69-88		10-105953-105962
Copperstone # 1-14 Formerly:	1128 65-80	95-05841 86-2300 - 2313	14-335231-335244 91283-91296
Copperstone # 15-17 Formerly:	1129 627-632	95-05841 86-2314 - 2316	3-335245-335247 88612-88614
Copperstone # 18-29 Formerly:	1131 294-309	95-05841 86-2317 - 2328	12-335248-335259 1-95246-95257
Copperstone # 30-40	1151 145-157	86-2329 - 2339	11-98423-98433
Copperstone # 41-53	1152 181-205	86-2340 - 2352	13-98957-98969
Copperstone # 54-57	1152 763-770	86-2353 - 2356	4-98970-98973
Copperstone # 58-62	1152 771-779	86-2357 - 2361	5-98974-98978
Copperstone # 63	1152 781	86-2362	1-98979
Copperstone # 64-65	1173 716-719	86-2363 - 2364	2-108058-108059 ✓
Copperstone # 101-115	1254 76-105	86-2365 - 2379	15-144884-144898
Copperstone # 116A	1254 107	86-2380	1-144899
Copperstone # 117-120	1254 109-115	86-2381 - 2384	4-144900-144903
Copperstone # 122-127	1254 119-129	86-2385 - 2390	6-144905-144910
Copperstone # 129-131	1254 133-138	86-2391 - 2393	3-144912-144914
Copperstone # 132-133	1254 139-140	86-2394 - 2395	2-144915-144916
Copperstone # 134	1254 142	86-2396	1-144917
Copperstone # 136-139	1254 147-154	86-2397 - 2400	4-144919-144922
Copperstone # 140-150	1254 155-175	86-2401 - 2411	11-144923-144933
Copperstone # 151-161	1254 176-197	86-2412 - 2422	11-144934-144944 ✓
Copperstone # 162-171	1276 349-371	86-2423 - 2432	10-164418-164427
Copperstone # 172A	1276 373	86-2433	1-164428
Copperstone # 183A	1276 395	86-2434	1-164439
Copperstone # 184-191	1276 397-410	86-2435 - 2442	8-164440-164447
Copperstone # 192A	1276 412	86-2443	1-164448
Copperstone # 210-315	1276 448-658	86-2444 - 2549	10-164466-164571
Copperstone # 316-328	84-2460-2472	86-2550 - 2562	13-220648-220660
Copperstone # 329-339	86-4548-4558		11-260459-260469

RECEIVED
 BLM AZ STATE OFFICE
 2003 AUG 26 P 3 21

284-
C

9/17/03

ENTERED INTO COMPUTER

**United States Department of the Interior
Bureau of Land Management**

BUSINESS & SUPPORT SVCS DIV
222 N CENTRAL AVE
PHOENIX, AZ 85004 -2203
Phone: (602) 417-9200

Receipt	
No:	739162

Transaction #: 768697
Date of Transaction: 08/26/2003

CUSTOMER:	AMERICAN BONANZA GOLD MINING 290 GENTRY WAY STE 6 RENO, NV 89502
-----------	---

LINE #	QTY	DESCRIPTION	REMARKS	UNIT PRICE	TOTAL
1	1.00	LOCATABLE MINERALS / MINING CLAIMS-NOT NEW-UNADJUD, ONE AUTH NO. ONLY / MINING CLAIM MONEY RECEIVED (455) CASES: AMC105953/\$28400.00	MAINT 2004 (284)	- n/a -	28400.00
TOTAL:					\$28,400.00

PAYMENT INFORMATION																	
1	<table border="1" style="width: 100%;"> <tr> <td>AMOUNT:</td> <td>\$28,400.00</td> <td>POSTMARKED:</td> <td>N/A</td> </tr> <tr> <td>TYPE:</td> <td>CHECK</td> <td>RECEIVED:</td> <td>08/26/2003</td> </tr> <tr> <td>CHECK NO:</td> <td>1595</td> <td></td> <td></td> </tr> <tr> <td>NAME:</td> <td colspan="3">AMERICAN BONANZA GOLD MINING 290 GENTRY WAY STE 6 RENO NV 89502</td> </tr> </table>	AMOUNT:	\$28,400.00	POSTMARKED:	N/A	TYPE:	CHECK	RECEIVED:	08/26/2003	CHECK NO:	1595			NAME:	AMERICAN BONANZA GOLD MINING 290 GENTRY WAY STE 6 RENO NV 89502		
AMOUNT:	\$28,400.00	POSTMARKED:	N/A														
TYPE:	CHECK	RECEIVED:	08/26/2003														
CHECK NO:	1595																
NAME:	AMERICAN BONANZA GOLD MINING 290 GENTRY WAY STE 6 RENO NV 89502																

REMARKS

This receipt was generated by the automated BLM Collections and Billing System and is a paper representation of a portion of the official electronic record contained therein.

Receipt No. 542976

Trans No. 567593

LEAD FILE #'S _____

98423, 98957, 165953,

108058, 144884, 164418,

220648, 260459, 335231

AMC Number	Code	Amount
98423-98433	482	1100-
98957-98979		2300-
XXXXXXXXXX		XXXX
105953-105962		1000-
108058-108059		200-
144884-144903		2000-
144905-144910		600-
144912-144917		600-
144919-144944		2600-
164418-164428		1100-
164439-164448		1000-
164466-164571		10600-
220648-220660		1300-
260459-260469		1100-
335231-335259		2900-
TOTAL:		528,400

AMC Number	Code	Amount
TOTAL:		\$

Date of Doc 8/19/2002

Date of Rec't 8/19/2002

Amount Rec'd 28,400

Amount Earned 28,400

Date Entered: RE 10/3/2002

Date Verified: 10/15/02 aB

Sent to Accts: " "

Date Earned: _____

- 480 POL
- 481 NOI
- 482 MAINT
- 396 TRANS
- 635 AMEND

NOTES:

284 @ \$100 = \$28,400
LW

American Bonanza Gold Mining Corp.

U.S. Bureau of Land Management
Phoenix Field Office
222 North Central Ave.
Phoenix, Arizona 85004-2203

SUBJECT: PAYMENT OF CLAIM MAINTENANCE FEES AND NOTICE OF INTENT TO HOLD UNPATENTED MINING CLAIMS

To Whom It May Concern:

Attached is a \$28,400 check for payment of the Annual Mining Claim Maintenance Fees for the 284 claims listed on the attached Exhibit A. The claims are located in La Paz County, Arizona.


The claims are owned by Dan Patch, Patch Living Trust Trustee, 6850 North 86th Street, Scottsdale, Arizona 85250.

These payments are made by the lessee of the mining claims, American Bonanza Gold Mining Corp., 290 Gentry Way, Suite 6, Reno, Nevada 89502, on behalf of Mr. Patch.

The full names of the mining claims and the Bureau of Land Management mining claim serial numbers assigned to the mining claims are described in the attached Exhibit A.

Please contact American Bonanza Gold Mining Corp. should you have any questions.

Sincerely,



Brian Kirwin, President
American Bonanza Gold Mining Corp.

RECEIVED
BLM. AZ STATE OFFICE
2002 AUG 19 A 9:31
PHOENIX, ARIZONA

American Bonanza Gold Mining Corp.
290 Gentry Way, Suite 6
Reno, Nevada 89502
Telephone: (775) 824-0707 Fax: (775) 824-0898

EXHIBIT A

Attached to and made a part of that certain Affidavit/Notice of Intention to Hold Unpatented Mining Claims, Notice of Payment of Annual Fees that payment has been paid on or before August 31, 2002 covering the following unpatented lode mining claims situated in the Plomosa Mining District, La Paz County, State of Arizona, located in Sections 6-10, 15-23, Township 6 North, Range 19 West; Sections 1, 2, 10-14, 22-27, Township 6 North, Range 20 West; Sections 24, 25, 36, Township 7 North, Range 20 West; Section 19, Township 7 North, Range 19 West, GSRM, described as follows:

<u>NAME OF CLAIM</u>	<u>ORIGINAL RECORDATION BOOK</u>	<u>PAGE</u>	<u>PRESENT RECORDATION INSTRUMENT</u>	<u>BLM SERIAL NUMBER (AMC)</u>
Iron Reef #1-10	1168	69-88		105953-105962✓
Copperstone #1-14 formerly:	1128	65-80	95-05841 86-2300 - 2313	335231-335244✓ 91283-91296-
Copperstone #15-17 formerly:	1129	627-632	95-05841 86-2314 - 2316	335245-335247✓ 88612-88614-
Copperstone #18-29 formerly:	1131	294-309	95-05841 86-2317 - 2328	335248-335259✓ 95246-95257-
Copperstone #30-40	1151	145-157	86-2329 - 2339	98423-98433✓
Copperstone #41-53	1152	181-205	86-2340 - 2352	98957-98969✓
Copperstone #54-57	1152	763-770	86-2353 - 2356	98970-98973✓
Copperstone #58-62	1152	771-779	86-2357 - 2361	98974-98978✓
Copperstone #63	1152	781	86-2362	98979✓
Copperstone #64-65	1173	716-719	86-2363 - 2364	108058-108059✓
Copperstone #101-115	1254	76-105	86-2365 - 2379	144884-144898✓
Copperstone #116A	1254	107	86-2380	144899✓
Copperstone #117-120	1254	109-115	86-2381 - 2384	144900-144903✓
Copperstone #122-127	1254	119-129	86-2385 - 2390	144905-144910✓
Copperstone #129-131	1254	133-138	86-2391 - 2393	144912-144914✓
Copperstone #132-133	1254	139-140	86-2394 - 2395	144915-144916✓
Copperstone #134	1254	142	86-2396	144917✓
Copperstone #136-139	1254	147-154	86-2397 - 2400	144919-144922✓
Copperstone #140-150	1254	155-175	86-2401 - 2411	144923-144933✓
Copperstone #151-161	1254	176-197	86-2412 - 2422	144934-144944✓
Copperstone #162-171	1276	349-371	86-2423 - 2432	164418-164427✓
Copperstone #172A	1276	373	86-2433	164428✓
Copperstone #183A	1276	395	86-2434	164439✓
Copperstone #184-191	1276	397-410	86-2435 - 2442	164440-164447✓
Copperstone #192A	1276	412	86-2443	164448
Copperstone #210-315	1276	448-658	86-2444 - 2549	164466-164571✓
Copperstone #316-328	84-2460	2472	86-2550 - 2562	220648-220660✓
Copperstone #329-339	86-4548	4558		260459-260469✓

RECEIVED
 BLM AZ STATE OFFICE
 2002 AUG 19 A 9:31
 FREDERICK, ARIZONA

ENTERED IN COMPUTER
 10/3/2002

United States Department of the Interior
Bureau of Land Management
 BUSINESS & SUPPORT SVCS DIV
 222 N CENTRAL AVE
 PHOENIX, AZ 85004 -2203
 Phone: (602) 417-9200

Receipt	
No:	542976

Transaction #: 567593	
Date of Transaction: 08/19/2002	
CUSTOMER:	BONANZA EXPLORATIONS INC 290 GENTRY WAY, STE 6 RENO, NV 89502

LINE #	QTY	DESCRIPTION	REMARKS	UNIT PRICE	TOTAL
1	1.00	LOCATABLE MINERALS / MINING CLAIMS-NOT NEW-UNADJUD, ONE AUTH NO. ONLY / MINING CLAIM MONEY RECEIVED (455) CASES: AMC105953/\$28400.00	MAINT 2003 (284)	- n/a -	28400.00
TOTAL:					\$28,400.00

PAYMENT INFORMATION		
1	AMOUNT: \$28,400.00	POSTMARKED: N/A
	TYPE: CHECK	RECEIVED: 08/19/2002
	CHECK NO: 1043	
	NAME: BONANZA EXPLORATIONS INC 290 GENTRY WAY, STE 6 RENO NV 89502	

REMARKS

This receipt was generated by the automated BLM Collections and Billing System and is a paper representation of a portion of the official electronic record contained therein.

After Recording, please return to:
American Bonanza Gold Mining Corp.
290 Gentry Way, Suite 6
Reno, NV 89502

**AFFIDAVIT OF PAYMENT OF CLAIM MAINTENANCE FEES and
NOTICE OF INTENT TO HOLD UNPATENTED MINING CLAIMS**

STATE OF ARIZONA)
)ss.
COUNTY OF LA PAZ)

TO ALL WHOM IT MAY CONCERN; the undersigned Affiant, being first duly sworn, under penalty of perjury states as follows:

1. Affiant as an officer of **American Bonanza Gold Mining Corp.**, with mailing address at 290 Gentry Way, Suite 6, Reno, Nevada 89502 hereby declares that it ventures, leases or otherwise controls through Agreement with Dan Patch, Trustee of The Patch Living Trust and "Owner", those certain unpatented mining claims more particularly described in **Exhibit A** attached hereto ("the Claims").
2. Royal Oak Mines (USA) Inc. of 5501 Lakeview Drive, Kirkland, WA 98033 and Asia Minerals Corp. a.k.a. American Bonanza Gold Mining Corp., of 475 Howe Street, Suite #900, Vancouver B.C. CANADA, V6C 2B3 (on their own behalf and for the benefit of the Owner of the Claims), intend to hold the Claims described and listed on Exhibit A attached hereto, and by reference made a part hereof.
3. The Claims described herein are owned, leased, worked or controlled by Royal Oak Mines (USA) Inc. and Asia Minerals Corp. a.k.a. American Bonanza Gold Mining Corp., for the valuable minerals contained therein, and it is the intent of Royal Oak Mines (USA) Inc. and Asia Minerals Corp. a.k.a. Bonanza Gold Mining Corp. on their own behalf and for the benefit of the Owner of the Claims, to continue to hold and develop the Claims. Annual claim maintenance fees or holding charges in lieu of assessment work (as required by 43 CFR 3833.1-5) for the assessment year beginning September 1, 2001 through September 1, 2002 in the amount of \$100.00 for each of the claims have been paid to the appropriate State office of the BLM on or before August 31, 2001. The Claims were located prior to October 6, 1992.
4. There are **284** Claims listed on Exhibit A

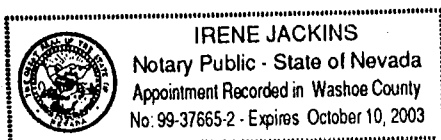
Affiant executes this Affidavit on the 24 day of August 2001.

Brian P. Kirwin, President
American Bonanza Gold Mining Corp..

BLM RECEIVED
2001 AUG 31 A 9:09
STATE OF ARIZONA

STATE OF NEVADA)
) ss.
COUNTY OF WASHOE)

Acknowledged, subscribed and sworn to before me at Reno, Washoe County, Nevada on the 24th day of August 2001, by **Brian P. Kirwin** as President for American Bonanza Gold Mining Corp..



Notary Public

My Commission Expires: 10-10-03

[seal]

EXHIBIT A

Attached to and made a part of that certain Affidavit/Notice of Intention to Hold Unpatented Mining Claims, Notice of Payment of Annual Fees that payment has been paid on or before August 31, 20___ covering the following unpatented lode mining claims situated in the Plomosa Mining District, La Paz County, State of Arizona, located in Sections 6-10, 15-23, Township 6 North, Range 19 West; Sections 1, 2, 10-14, 22-27, Township 6 North, Range 20 West; Sections 24, 25, 36, Township 7 North, Range 20 West; Section 19, Township 7 North, Range 19 West, GSRM, described as follows:

<u>NAME OF CLAIM</u>	<u>ORIGINAL RECORDATION BOOK</u>	<u>PAGE</u>	<u>PRESENT RECORDATION INSTRUMENT</u>	<u>BLM SERIAL NUMBER (AMC)</u>
Iron Reef #1-10	1168	69-88		105953-105962
Copperstone #1-14 formerly:	1128	65-80	95-05841 86-2300 - 2313	335231-335244 91283-91296
Copperstone #15-17 formerly:	1129	627-632	95-05841 86-2314 - 2316	335245-335247 88612-88614
Copperstone #18-29 formerly:	1131	294-309	95-05841 86-2317 - 2328	335248-335259 95246-95257
Copperstone #30-40	1151	145-157	86-2329 - 2339	98423-98433
Copperstone #41-53	1152	181-205	86-2340 - 2352	98957-98969
Copperstone #54-57	1152	763-770	86-2353 - 2356	98970-98973
Copperstone #58-62	1152	771-779	86-2357 - 2361	98974-98978
Copperstone #63	1152	781	86-2362	98979
Copperstone #64-65	1173	716-719	86-2363 - 2364	108058-108059
Copperstone #101-115	1254	76-105	86-2365 - 2379	144884-144898
Copperstone #116A	1254	107	86-2380	144899
Copperstone #117-120	1254	109-115	86-2381 - 2384	144900-144903
Copperstone #122-127	1254	119-129	86-2385 - 2390	144905-144910
Copperstone #129-131	1254	133-138	86-2391 - 2393	144912-144914
Copperstone #132-133	1254	139-140	86-2394 - 2395	144915-144916
Copperstone #134	1254	142	86-2396	144917
Copperstone #136-139	1254	147-154	86-2397 - 2400	144919-144922
Copperstone #140-150	1254	155-175	86-2401 - 2411	144923-144933
Copperstone #151-161	1254	176-197	86-2412 - 2422	144934-144944
Copperstone #162-171	1276	349-371	86-2423 - 2432	164418-164427
Copperstone #172A	1276	373	86-2433	164428
Copperstone #183A	1276	395	86-2434	164439
Copperstone #184-191	1276	397-410	86-2435 - 2442	164440-164447
Copperstone #192A	1276	412	86-2443	164448
Copperstone #210-315	1276	448-658	86-2444 - 2549	164466-164571
Copperstone #316-328	84	2460-2472	86-2550 - 2562	220648-220660
Copperstone #329-339	86	4548-4558		260459-260469

RECEIVED
BLM STATE OFFICE

284
KC

United States Department of the Interior
Bureau of Land Management
 BUSINESS & SUPPORT SVCS DIV
 222 N CENTRAL AVE
 PHOENIX, AZ 85004 -2203
 Phone: (602) 417-9200

Receipt	
No:	370322

Transaction #: 389018
Date of Transaction: 08/31/2001

CUSTOMER: BONANZA EXPLORATION, INC.
 290 GENTY WAY STE.6
 RENO,NV 89502

LINE #	QTY	COMMODITY / SUBJECT / ACTION / PRODUCT	REMARKS	UNIT PRICE	TOTAL
1	1.00	LOCATABLE MINERALS / MINING CLAIMS-NOT NEW-UNADJUD,ONE AUTH NO. ONLY / MINING CLAIM MONEY RECEIVED (455)	MAINT FEES 2002 (284)	- n/a -	\$28,400.00
TOTAL:					\$28,400.00

PAYMENT INFORMATION			
1	AMOUNT:	\$28,400.00	POSTMARKED: N/A
	TYPE:	CHECK	RECEIVED: 08/31/2001
	CHECK NO:	0712	
	NAME:	BONANZA EXPLORATION, INC. 290 GENTY WAY STE.6 RENO NV 89502	

REMARKS

CASE SERIAL NUMBER INFORMATION		
TRNS #	LINE #	CASES
389018	1	AMC105953/\$28400.00

This receipt was generated by the automated BLM Collections and Billings System and is a paper representation of a portion of the official electronic record contained therein.

EXHIBIT A

2000 AUG 15 A 11:00

Attached to and made a part of that certain Affidavit/Notice of Intention to Hold Unpatented Mining Claims, Notice of Payment of Annual Fees that payment has been paid on or before August 31, 2000, covering the following unpatented lode mining claims situated in the Plomosa Mining District, La Paz County, State of Arizona, located in Sections 6-10, 15-23, Township 6 North, Range 19 West; Sections 1, 2, 10-14, 22-27, Township 6 North, Range 20 West; Sections 24, 25, 36, Township 7 North, Range 20 West; Section 19, Township 7 North, Range 19 West, GSRM, described as follows:

<u>NAME OF CLAIM</u>	<u>ORIGINAL RECORDATION BOOK</u>	<u>PAGE</u>	<u>PRESENT RECORDATION INSTRUMENT</u>	<u>BLM SERIAL NUMBER (AMC)</u>
Iron Reef #1-10	1168	69-88		105953-105962 <i>10</i>
Copperstone #1-14 formerly:	1128	65-80	95-05841 86-2300 - 2313	335231-335244 <i>14</i> 91283-91296 <i>closed</i>
Copperstone #15-17 formerly:	1129	627-632	95-05841 86-2314 - 2316	335245-335247 <i>3</i> 88612-88614 <i>closed</i>
Copperstone #18-29 formerly:	1131	294-309	95-05841 86-2317 - 2328	335248-335259 <i>12</i> 95246-95257 <i>closed dm</i>
Copperstone #30-40	1151	145-157	86-2329 - 2339	98423-98433 <i>11</i>
Copperstone #41-53	1152	181-205	86-2340 - 2352	98957-98969 <i>13</i>
Copperstone #54-57	1152	763-770	86-2353 - 2356	98970-98973 <i>4</i>
Copperstone #58-62	1152	771-779	86-2357 - 2361	98974-98978 <i>5</i>
Copperstone #63	1152	781	86-2362	98979 <i>1</i>
Copperstone #64-65	1173	716-719	86-2363 - 2364	108058-108059 <i>2</i>
Copperstone #101-115	1254	76-105	86-2365 - 2379	144884-144898 <i>15</i>
Copperstone #116A	1254	107	86-2380	144899 <i>1</i>
Copperstone #117-120	1254	109-115	86-2381 - 2384	144900-144903 <i>4</i>
Copperstone #122-127	1254	119-129	86-2385 - 2390	144905-144910 <i>6</i>
Copperstone #129-131	1254	133-138	86-2391 - 2393	144912-144914 <i>3</i>
Copperstone #132-133	1254	139-140	86-2394 - 2395	144915-144916 <i>2</i>
Copperstone #134	1254	142	86-2396	144917 <i>1</i>
Copperstone #136-139	1254	147-154	86-2397 - 2400	144919-144922 <i>4</i>
Copperstone #140-150	1254	155-175	86-2401 - 2411	144923-144933 <i>11</i>
Copperstone #151-161	1254	176-197	86-2412 - 2422	144934-144944 <i>11</i>
Copperstone #162-171	1276	349-371	86-2423 - 2432	164418-164427 <i>10</i>
Copperstone #172A	1276	373	86-2433	164428 <i>1</i>
Copperstone #183A	1276	395	86-2434	164439 <i>1</i>
Copperstone #184-191	1276	397-410	86-2435 - 2442	164440-164447 <i>8</i>
Copperstone #192A	1276	412	86-2443	164448 <i>1</i>
Copperstone #210-315	1276	448-658	86-2444 - 2549	164466-164571 <i>106</i>
Copperstone #316-328	84-2460-2472		86-2550 - 2562	220648-220660 <i>13</i>
Copperstone #329-339	86-4548-4558			260459-260469 <i>11</i>

VERIFIED

JK 9-25-00

ENTERED INTO COMPUTER

WJ 8/29/00

(284) *14*

United States Department of the Interior
Bureau of Land Management
 BUSINESS & SUPPORT SVCS DIV
 222 N CENTRAL AVE
 PHOENIX, AZ 85004 -2203
 Phone: (602) 417-9200

Receipt	
No:	168683

Transaction #: 181769
Date of Transaction: 08/15/2000

LINE #	QTY	COMMODITY / SUBJECT / ACTION / PRODUCT	REMARKS	UNIT PRICE	TOTAL
1	1	LOCATABLE MINERALS / MINING CLAIMS-ACCOUNTS/UNADJUDICATED / MINING CLAIM MONEY RECEIVED (455)	MAINT 2001 (284)	- n/a -	\$28,400.00
TOTAL:					\$28,400.00

PAYMENT INFORMATION			
1	AMOUNT:	\$28,400.00	POSTMARKED: N/A
	TYPE:	CHECK	RECEIVED: 08/15/2000
	CHECK NO:	202707504	
	NAME:	PATCH, DAN 6850 NORTH 86TH ST. SCOTTSDALE AZ 85250	

REMARKS

CASE SERIAL NUMBER INFORMATION		
TRNS #	LINE #	CASES
181769	1	AMC98423

This receipt was generated by the automated BLM Collections and Billings System and is a paper representation of a portion of the official electronic record contained therein.



ASIA MINERALS CORP.

August 13, 1999

United States Department of the Interior
Bureau of Land Management
Arizona State Office
222 North Central Avenue
Phoenix, AZ 85004-2208

Dear Sir/Madam,

Re: Annual Maintenance Fee Payment

Please find enclosed an annual maintenance fee payment in the amount of US\$28,400.00 for the claims described and listed on the Maintenance Fee Payment form and Exhibit A. This payment is for an annual maintenance fee in lieu of assessment work for the upcoming assessment year beginning of September 1, 1999, in the amount of US\$100 per claim, for a total of 284 claims.

If you have any questions, please do not hesitate contact myself or David Owens at 604-669-5728.

Yours truly,
Asia Mineral Corp.

Lucy Liu
Assistant Controller

Suite 1480
777 Hornby Street
Vancouver, B.C.
Canada V6Z 1S4

Tel: (604) 669-5728
Fax: (604) 669-4793

220648
164418
105953
335231
91283
88612
95246
98423
98957 260459
108058
144884

RECEIVED
BUREAU OF
LAND MANAGEMENT
Aug 23 10 51 AM '99
ARIZONA
STATE OFFICE
PHOENIX, ARIZONA

EXHIBIT A

RECEIVED
 BUREAU OF
 LAND MANAGEMENT
 AUG 23 10 51 AM '99
 STATE OF ARIZONA
 PHOENIX, ARIZONA

Attached to and made a part of the Maintenance Fee Payment form dated August 13, 1999, covering the following described unpatented (lode) mining claims situated in the Plomosa Mining District, La Paz County, State of Arizona, located in Sections 6-10, 15-23, Township 6 North, Range 19 West; Sections 1, 2, 10-14, 22-27, Township 6 North, Range 20 West; Sections 24, 25, 36, Township 7 North, Range 20 West; Section 19, Township 7 North, Range 19 West, GSRM, described as follows:

NAME OF CLAIM		RECORDATION BOOK	PAGE	AMENDED RECORDATION INSTRUMENT	BLM SERIAL NUMBER (AMC)
Iron Reef	#1-10	1168	69-88		105953-105962
Copperstone	#1-14			95-05841	335231-335244
formerly		1128	65-80	86-2300-2313	91283-91296
Copperstone				95-05841	335245-335247
formerly	#15-17	1129	627-632	86-2314-2316	88612-88614
Copperstone				95-05841	335248-335259
formerly	#18-29	1131	294-309	86-2317-2328	95246-95257
Copperstone	#30-40	1151	145-157	86-2329-2339	98423-98433
Copperstone	#41-53	1152	181-205	86-2340-2352	98957-98969
Copperstone	#54-57	1152	763-770	86-2353-2356	98970-98973 -
Copperstone	#58-62	1152	771-779	86-2357-2361	98974-98978
Copperstone	#63	1152	781	86-2362	98979
Copperstone	#64-65	1173	716-719	86-2363-2364	108058-108059
Copperstone	#101-115	1254	76-105	86-2365-2379	144884-144898
Copperstone	#116A	1254	107	86-2380	144899
Copperstone	#117-120	1254	109-115	86-2381-2384	144900-144903
Copperstone	#122-127	1254	119-129	86-2385-2390	144905-144910
Copperstone	#129-131	1254	133-138	86-2391-2393	144912-144914
Copperstone	#132-133	1254	139-140	86-2394-2395	144915-144916
Copperstone	#134	1254	142	86-2396	144917
Copperstone	#136-139	1254	147-154	86-2397-2400	144919-144922
Copperstone	#140-150	1254	155-175	86-2401-2411	144923-144933
Copperstone	#151-161	1254	176-197	86-2412-2422	144934-144944
Copperstone	#162-171	1276	349-371	86-2423-2432	164418-164427
Copperstone	#172A	1276	373	86-2433	164428
Copperstone	#183A	1276	395	86-2434	164439
Copperstone	#184-191	1276	397-410	86-2435-2442	164440-164447
Copperstone	#192A	1276	412	86-2443	164448
Copperstone	#210-315	1276	448-658	86-2444-2549	164466-164571
Copperstone	#316-328	84-2460-2472		86-2550-2562	220648-220660
Copperstone	#329-339	86-4548-4558			260459-260469

ENTERED INTO COMPUTER

9/9/99 *Sc*

EXHIBIT A

AUG 23 1999
 DISTRICT CLERK
 PLOMOSA MINING DISTRICT

Attached to and made a part of the Maintenance Fee Payment form dated August 13, 1999, covering the following described unpatented (lode) mining claims situated in the Plomosa Mining District, La Paz County, State of Arizona, located in Sections 6-10, 15-23, Township 6 North, Range 19 West; Sections 1, 2, 10-14, 22-27, Township 6 North, Range 20 West; Sections 24, 25, 36, Township 7 North, Range 20 West; Section 19, Township 7 North, Range 19 West, GSRM, described as follows:

NAME OF CLAIM		RECORDATION BOOK	PAGE	AMENDED RECORDATION INSTRUMENT	BLM SERIAL NUMBER (AMC)	
Iron Reef	#1-10	1168	69-88		105953-105962	10
Copperstone	#1-14			95-05841	335231-335244	14
formerly		1128	65-80	86-2300-2313	91283-91296	0
Copperstone				95-05841	335245-335247	3
formerly	#15-17	1129	627-632	86-2314-2316	88612-88614	0
Copperstone				95-05841	335248-335259	12
formerly	#18-29	1131	294-309	86-2317-2328	95246-95257	0
Copperstone	#30-40	1151	145-157	86-2329-2339	98423-98433	11
Copperstone	#41-53	1152	181-205	86-2340-2352	98957-98969	13
Copperstone	#54-57	1152	763-770	86-2353-2356	98970-98973	4
Copperstone	#58-62	1152	771-779	86-2357-2361	98974-98978	5
Copperstone	#63	1152	781	86-2362	98979	1
Copperstone	#64-65	1173	716-719	86-2363-2364	108058-108059	2
Copperstone	#101-115	1254	76-105	86-2365-2379	144884-144898	15
Copperstone	#116A	1254	107	86-2380	144899	1
Copperstone	#117-120	1254	109-115	86-2381-2384	144900-144903	4
Copperstone	#122-127	1254	119-129	86-2385-2390	144905-144910	6
Copperstone	#129-131	1254	133-138	86-2391-2393	144912-144914	3
Copperstone	#132-133	1254	139-140	86-2394-2395	144915-144916	2
Copperstone	#134	1254	142	86-2396	144917	1
Copperstone	#136-139	1254	147-154	86-2397-2400	144919-144922	4
Copperstone	#140-150	1254	155-175	86-2401-2411	144923-144933	11
Copperstone	#151-161	1254	176-197	86-2412-2422	144934-144944	11
Copperstone	#162-171	1276	349-371	86-2423-2432	164418-164427	10
Copperstone	#172A	1276	373	86-2433	164428	1
Copperstone	#183A	1276	395	86-2434	164439	1
Copperstone	#184-191	1276	397-410	86-2435-2442	164440-164447	8
Copperstone	#192A	1276	412	86-2443	164448	1
Copperstone	#210-315	1276	448-658	86-2444-2549	164466-164571	106
Copperstone	#316-328	84-2460-2472		86-2550-2562	220648-220660	13
Copperstone	#329-339	86-4548-4558			260459-260469	11

TOTAL = 284

MAINTENANCE FEE PAYMENT

\$100.00 MAINTENANCE FEE PAYMENT DUE ON OR BEFORE AUGUST 31, 1999
IN LIEU OF ASSESSMENT WORK FOR THE UPCOMING ASSESSMENT
YEAR BEGINNING SEPTEMBER 1 OF THE YEAR NOTED ABOVE.

Bureau Of Land Management
Arizona State Office
222 North Central Avenue
Phoenix, AZ. 85004-2203

COUNT: _____ \$ _____ INT: _____
FOR OFFICIAL USE ONLY

THE CLAIMS ARE SITUATED IN La Paz COUNTY,
ARIZONA.

BLM SERIAL NUMBERS NAMES OF CLAIMS OR SITES
A MC _____ THRU A MC _____
COUNTY BOOK/DOCKET _____, PAGE(S) OR FEE NO(S) _____
A MC _____ THRU A MC _____
COUNTY BOOK/DOCKET _____, PAGE(S) OR FEE NO(S) _____

OR) IF NOT CONSECUTIVE NUMBERS LIST SEPARATELY BELOW:

BLM SERIAL NUMBERS	NAME OF CLAIMS/SITES	COUNTY BOOK/DOCKET & PAGE OR FEE NUMBER
A MC <u>See attached</u>	<u>Exihibit A</u>	
A MC _____	_____	_____
A MC _____	_____	_____
A MC _____	_____	_____
A MC _____	_____	_____
A MC _____	_____	_____
A MC _____	_____	_____
A MC _____	_____	_____
A MC _____	_____	_____
A MC _____	_____	_____

CLAIMANT'S NAME: Asia Minerals Corp.

ADDRESS: Suite 1480, 777 Hornby Street CITY: Vancouver STATE: B.C.

CHECK HERE IF THIS IS A CHANGE OF ADDRESS PHONE: (604) 669-5728 ZIP: V6Z 1S4

SIGNATURE: [Signature] Aug 13, 1999
TO RECORD WITH THE COUNTY, ONE CLAIMANT OR THE AGENT MUST SIGN

LIST ALL ADDITIONAL OWNERS ON REVERSE SIDE OF THIS FORM

FOR OFFICIAL USE ONLY
ENTERED INTO COMPUTER:

TIME STAMP
AUG 13 1999
10 51 AM '99

R 3833.0-5(e) (August 30, 1994) REQUIRES THAT THE NAMES OF ALL OF THE OWNERS AND THEIR
CURRENT ADDRESSES SHALL BE IDENTIFIED ON ALL INSTRUMENTS REQUIRED TO BE RECORDED
AS REQUIRED BY THE REGULATIONS, 43 CFR SUBPART 3833.

GRANTOR'S NAME: The Patch Living Trust

ADDRESS: 6850 North 86th Street CITY: Scottsdale STATE: AZ

CHECK HERE IF THIS IS CHANGE OF ADDRESS PHONE: (602) 483-8367 ZIP: 85250

GRANTOR'S NAME: Royal Oak Mines Inc.

ADDRESS: 5501 Lakeview Drive CITY: Kirkland STATE: WA

CHECK HERE IF THIS IS CHANGE OF ADDRESS PHONE: (425) 822-8992 ZIP: 98033

GRANTOR'S NAME: _____

ADDRESS: _____ CITY: _____ STATE: _____

CHECK HERE IF THIS IS CHANGE OF ADDRESS PHONE: () ZIP: _____

GRANTOR'S NAME: _____

ADDRESS: _____ CITY: _____ STATE: _____

CHECK HERE IF THIS IS CHANGE OF ADDRESS PHONE: () ZIP: _____

GRANTOR'S NAME: _____

ADDRESS: _____ CITY: _____ STATE: _____

CHECK HERE IF THIS IS CHANGE OF ADDRESS PHONE: () ZIP: _____

GRANTOR'S NAME: _____

ADDRESS: _____ CITY: _____ STATE: _____

CHECK HERE IF THIS IS CHANGE OF ADDRESS PHONE: () ZIP: _____

GRANTOR'S NAME: _____

ADDRESS: _____ CITY: _____ STATE: _____

CHECK HERE IF THIS IS CHANGE OF ADDRESS PHONE: () ZIP: _____

UNITED STATES
DEPARTMENT OF THE INTERIOR
BUREAU OF LAND MANAGEMENT

RECEIPT AND ACCOUNTING ADVICE

NO. 2296374
08/26/99

Subject: CLAIM MAINTENANCE FEE 2000

2 6 13 28,400.00

Applicant: ASIA MINERALS CORP
777 HUNBY ST. #1400
VANCOUVER, BC
CANADA V6Z 1S4

CK 150

Remitter:

Assignor:

LEASE MANAGEMENT DATA NEW UPDATE PAYMENT

ORIGINAL SERIAL NO.	ASG.	TYPE	ST.	CTY.	FUND SYMBOL			ACRES/UNITS	RATE
105953 ET AL	408								

AMOUNT	ANV. DATE	EXP. DATE	BILL CYC.	S/C	DISTRICT	NEXT BILL	MISC. DATA	U of M	ACTUAL UNITS

ASSIGNMENT SERIAL NO.	ASG.	TYPE	ST.	CTY.	FUND SYMBOL			ACRES/UNITS	RATE

AMOUNT	ANV. DATE	EXP. DATE	BILL CYC.	S/C	DISTRICT	NEXT BILL	MISC. DATA	U of M	ACTUAL UNITS

APPLY REMITTANCE

ACTION	FUND SYMBOL	CTY.	AMOUNT
FILING FEE			
RENTAL			
UNEARNED			
REFUND			
TOTAL			
AMOUNT DUE			

Remarks:

BY:

DATE:

- Lease in Escrow?
- KGS?
- Auto Escalates?
- Auto Renew?

- Of Interest?
- Operating Rights?
- Operator
- Bond Filed?

FOR MMS USE ONLY

BILLEE NUMBER	FOREST REFUGE
OCS SECTION CODE	

220648

144884

164418

88612

95246

98957

91283

105953

108058

260459

RECORDED AT THE REQUEST OF
AND RETURN TO:

Dan Patch, Trustee
The Patch Living Trust
6850 North 86th Street
Scottsdale, Arizona 85250

AFFIDAVIT/NOTICE OF INTENTION TO HOLD
UNPATENTED MINING CLAIMS,
NOTICE OF PAYMENT OF ANNUAL FEES

STATE OF ARIZONA)
) ss.
COUNTY OF LA PAZ)

I, Dan Patch, Trustee of The Patch Living Trust, owner of said claims, being first duly sworn, verifies and states as follows:

Royal Oak Mines (USA) Inc. of 5501 Lakeview Drive, Kirkland, Washington 98033 and Asia Minerals Corp. of 777 Hornby Street, Ste.1480, Vancouver, B.C. V6Z 1S4 Canada (for the benefit of the owner of the unpatented mining claims), intends to hold the unpatented mining claims described and listed on EXHIBIT A, attached hereto and by this reference made a part hereof.

The claims described herein are owned, leased, worked, or controlled by Royal Oak Mines (USA) Inc. and Asia Minerals Corp. for the valuable mineral contained therein, and it is the intent of Royal Oak Mines (USA) Inc. and Asia Minerals Corp. for the benefit of the owner of the unpatented mining claims to continue to hold and develop these claims. Annual rental or holding fees in lieu of assessment work (as required by 43 C.F.R. 3833.1-5) for the year beginning September 1, 1999 through September 1, 2000 in the amount of \$100.00 per claim has been paid on or before August 31, 1999. These claims were located prior to October 6, 1992.

Dan Patch
Dan Patch, Trustee

STATE OF ARIZONA)
) ss.
COUNTY OF MARICOPA)



ACKNOWLEDGED, SUBSCRIBED AND SWORN TO before me on August 24th, 1999 by Dan Patch, Trustee of The Patch Living Trust.

Laurette Norvell
Notary Public

Filed for information only. YKH

EXHIBIT A

Attached to and made a part of that certain Affidavit/Notice of Intention to Hold Unpatented Mining Claims, Notice of Payment of Annual Fees dated the 36th day of August 1999, covering the following unpatented lode mining claims situated in the Plomosa Mining District, La Paz County, State of Arizona, located in Sections 6-10, 15-23, Township 6 North, Range 19 West; Sections 1, 2, 10-14, 22-27, Township 6 North, Range 20 West; Sections 24, 25, 36, Township 7 North, Range 20 West; Section 19, Township 7 North, Range 19 West, GSRM, described as follows:

<u>NAME OF CLAIM</u>	<u>ORIGINAL RECORDATION</u>		<u>PRESENT RECORDATION INSTRUMENT</u>	<u>BLM SERIAL NUMBER (AMC)</u>
	<u>BOOK</u>	<u>PAGE</u>		
Iron Reef #1-10	1168	69-88		105953-105962
Copperstone #1-14 formerly:	1128	65-80	95-05841 86-2300 - 2313	335231-335244 91283-91296
Copperstone #15-17 formerly:	1129	627-632	95-05841 86-2314 - 2316	335245-335247 88612-88614
Copperstone #18-29 formerly:	1131	294-309	95-05841 86-2317 - 2328	335248-335259 95246-95257
Copperstone #30-40	1151	145-157	86-2329 - 2339	98423-98433
Copperstone #41-53	1152	181-205	86-2340 - 2352	98957-98969
Copperstone #54-57	1152	763-770	86-2353 - 2356	98970-98973
Copperstone #58-62	1152	771-779	86-2357 - 2361	98974-98978
Copperstone #63	1152	781	86-2362	98979
Copperstone #64-65	1173	716-719	86-2363 - 2364	108058-108059
Copperstone #101-115	1254	76-105	86-2365 - 2379	144884-144898
Copperstone #116A	1254	107	86-2380	144899
Copperstone #117-120	1254	109-115	86-2381 - 2384	144900-144903
Copperstone #122-127	1254	119-129	86-2385 - 2390	144905-144910
Copperstone #129-131	1254	133-138	86-2391 - 2393	144912-144914
Copperstone #132-133	1254	139-140	86-2394 - 2395	144915-144916
Copperstone #134	1254	142	86-2396	144917
Copperstone #136-139	1254	147-154	86-2397 - 2400	144919-144922
Copperstone #140-150	1254	155-175	86-2401 - 2411	144923-144933
Copperstone #151-161	1254	176-197	86-2412 - 2422	144934-144944
Copperstone #162-171	1276	349-371	86-2423 - 2432	164418-164427
Copperstone #172A	1276	373	86-2433	164428
Copperstone #183A	1276	395	86-2434	164439
Copperstone #184-191	1276	397-410	86-2435 - 2442	164440-164447
Copperstone #192A	1276	412	86-2443	164448
Copperstone #210-315	1276	448-658	86-2444 - 2549	164466-164571
Copperstone #316-328	84-2460-2472		86-2550 - 2562	220648-220660
Copperstone #329-339	86-4548-4558			260459-260469

105953 -
 335231 -
 98423 -
 98957 -
 108058 -
 144884 -
 164418 -

RECORDED AT THE REQUEST OF
 AND RETURN TO:

Dan Patch, Trustee
 The Patch Living Trust
 6850 North 86th Street
 Scottsdale, Arizona 85250

AFFIDAVIT/NOTICE OF INTENTION TO HOLD
 UNPATENTED MINING CLAIMS,
NOTICE OF PAYMENT OF ANNUAL FEES

220648 -
 260459 -
 RECEIVED
 B.L.M. AZ STATE OFFICE
 PHOENIX, ARIZONA
 1998 AUG 10 P 3:16

STATE OF ARIZONA)
) ss.
 COUNTY OF LA PAZ)

I, Dan Patch, Trustee of The Patch Living Trust, owner of said claims being first duly sworn, verifies and states as follows:


Royal Oak Mines (USA) Inc. of 5501 Lakeview Drive, Kirkland, Washington 98033 and Asia Minerals Corp. of 777 Hornby Street, Ste.1480, Vancouver, B.C. V6Z 1S4 Canada (for the benefit of the owner of the unpatented mining claims), intends to hold the unpatented mining claims described and listed on EXHIBIT A, attached hereto and by this reference made a part hereof.

The claims described herein are owned, leased, worked, or controlled by Royal Oak Mines (USA) Inc. and Asia Minerals Corp. for the valuable mineral contained therein, and it is the intent of Royal Oak Mines (USA) Inc. and Asia Minerals Corp. for the benefit of the owner of the unpatented mining claims to continue to hold and develop these claims. Annual rental or holding fees in lieu of assessment work (as required by 43 C.F.R. 3833.1-5) for the year beginning September 1, 1998 through September 1, 1999 in the amount of \$100.00 per claim has been paid on or before August 31, 1998. These claims were located prior to October 6, 1992.


 Dan Patch, Trustee

STATE OF ARIZONA)
) ss.
 COUNTY OF Maricopa)

ACKNOWLEDGED, SUBSCRIBED AND SWORN TO before me on August 7th, 1998 by Dan Patch, Trustee of The Patch Living Trust.




 Notary Public

RECEIVED
B.L.M. AZ STATE OFFICE

EXHIBIT A

1998 AUG 10 P 3: 15

Attached to and made a part of that certain Affidavit/Notice of Intention to Hold Unpatented Mining Claims, Notice of Payment of Annual Fees dated the 7th day of August 1998, covering the following unpatented lode mining claims situated in the Plomosa Mining District, La Paz County, State of Arizona, located in Sections 6-10, 15-23, Township 6 North, Range 19 West; Sections 1, 2, 10-14, 22-27, Township 6 North, Range 20 West; Sections 24, 25, 36, Township 7 North, Range 20 West; Section 19, Township 7 North, Range 19 West, GSRM, described as follows:

<u>NAME OF CLAIM</u>	<u>ORIGINAL RECORDATION BOOK</u>	<u>PAGE</u>	<u>PRESENT RECORDATION INSTRUMENT</u>	<u>BLM SERIAL NUMBER (AMC)</u>
Iron Reef #1-10	1168	69-88		10 105953-105962 - 10 ✓
Copperstone #1-14 formerly:	1128	65-80	95-05841 86-2300 - 2313	14 335231-335244 - 19 ✓ -91283-91296
Copperstone #15-17 formerly:	1129	627-632	95-05841 86-2314 - 2316	3 335245-335247 - 3 ✓ -88612-88614
Copperstone #18-29 formerly:	1131	294-309	95-05841 86-2317 - 2328	12 335248-335259 - -95246-95257
Copperstone #30-40	1151	145-157	86-2329 - 2339	11 98423-98433 - 11
Copperstone #41-53	1152	181-205	86-2340 - 2352	13 98957-98969 - 13
Copperstone #54-57	1152	763-770	86-2353 - 2356	14 98970-98973 - 14
Copperstone #58-62	1152	771-779	86-2357 - 2361	15 98974-98978 - 15
Copperstone #63	1152	781	86-2362	1 98979 - 1
Copperstone #64-65	1173	716-719	86-2363 - 2364	2 108058-108059 - 2
Copperstone #101-115	1254	76-105	86-2365 - 2379	19 144884-144898 - 19
Copperstone #116A	1254	107	86-2380	1 144899 - 1
Copperstone #117-120	1254	109-115	86-2381 - 2384	4 144900-144903 - 4
Copperstone #122-127	1254	119-129	86-2385 - 2390	6 144905-144910 - 6
Copperstone #129-131	1254	133-138	86-2391 - 2393	3 144912-144914 - 3
Copperstone #132-133	1254	139-140	86-2394 - 2395	2 144915-144916 - 2
Copperstone #134	1254	142	86-2396	1 144917 - 1
Copperstone #136-139	1254	147-154	86-2397 - 2400	4 144919-144922 - 4
Copperstone #140-150	1254	155-175	86-2401 - 2411	11 144923-144933 - 11
Copperstone #151-161	1254	176-197	86-2412 - 2422	11 144934-144944 - 11
Copperstone #162-171	1276	349-371	86-2423 - 2432	10 164418-164427 ✓
Copperstone #172A	1276	373	86-2433	1 164428 ✓
Copperstone #183A	1276	395	86-2434	1 164439 ✓
Copperstone #184-191	1276	397-410	86-2435 - 2442	2 164440-164447
Copperstone #192A	1276	412	86-2443	1 164448
Copperstone #210-315	1276	448-658	86-2444 - 2549	10 164466-164571 - 10
Copperstone #316-328	84-2460-2472		86-2550 - 2562	12 220648-220660 - 12
Copperstone #329-339	86-4548-4558			12 260459-260469 - 12

VERIFIED ENTERED IN COMPUTER

AUG 19 1998

8/13/98 J

284
1998

UNITED STATES
DEPARTMENT OF THE INTERIOR
BUREAU OF LAND MANAGEMENT

RECEIPT AND ACCOUNTING ADVICE

NO. 2389267 04

LM/AZ 08/10/98

Subject: CLAIM MAINTENANCE FEE 1999 - 284 2 70 13 28,400.00 ✓

Applicant:

DAN PATCH, TRUSTEE
THE PATCH LIVING TRUST
6850 N 86TH ST
SCOTTSDALE AZ 85250

Remitter: ASIA MINERALS CORP
777 HORNBY ST SUITE 1480
VANCOUVER BC V6Z 1S4
CK 0166 - (602)483-8367

Assignor:

LEASE MANAGEMENT DATA NEW UPDATE PAYMENT

ORIGINAL SERIAL NO.	ASG.	TYPE	ST.	CTY.	FUND SYMBOL	ACRES/UNITS	RATE
AMC 105953, ET AL							

AMOUNT	ANV. DATE	EXP. DATE	BILL CYC.	S/C	DISTRICT	NEXT BILL	MISC. DATA	U of M	ACTUAL UNITS

ASSIGNMENT SERIAL NO.	ASG.	TYPE	ST.	CTY.	FUND SYMBOL	ACRES/UNITS	RATE

AMOUNT	ANV. DATE	EXP. DATE	BILL CYC.	S/C	DISTRICT	NEXT BILL	MISC. DATA	U of M	ACTUAL UNITS

APPLY REMITTANCE

ACTION	FUND SYMBOL	CTY.	AMOUNT
FILING FEE			
RENTAL			
UNEARNED			
REFUND			
TOTAL			
AMOUNT DUE			

Remarks:

BY: _____ DATE: _____

Lease in Escrow?
 KGS?
 Auto Escalates?
 Auto Renew?

Of Interest?
 Operating Rights?
 Operator
 Bond Filed?

FOR MMS USE ONLY

BILLEE NUMBER	FOREST REFUGE
OCS SECTION CODE	

The Patch Living Trust

DAN PATCH
Trustee
Phone/Fax (602) 483-8367

6850 North 86th St.
Scottsdale, Az 85250

Mary B. Hyde, Land Law Examiner
Bureau of Land Management
Arizona State Office
222 North Central Ave.
Phoenix, Arizona 85004

RE: Mining Claim Copperstone #1-29

Dear Mary:

I have relocated the Copperstone Claims from #1 thru #29 and request that you now use only the new AMC numbers and discontinue the old claims. The new AMC numbers for #1 thru #29 are 335231 thru 335259.

Therefore, I am relinquishing the old AMC #88612-88614; 91283-91296; 95246-95257.

Thank you for your consideration.

Sincerely,



Dan Patch, Trustee

108058
144884
164418
220648
260459

105953

335231

98423

98957

ARIZONA
STATE OFFICE
PHOENIX, ARIZONA

SEP 8 9 51 AM '97


RECEIVED
BUREAU OF
LAND MANAGEMENT

VERIFIED

SEP 23 1997



ENTERED IN COMPUTER



AMC 105953 AMC 108058
AMC 33521 AMC 144884
AMC 98423 AMC 164418
AMC 98957 AMC 220048
AMC 260459

The Patch Living Trust

DAN PATCH
Trustee
Phone/Fax (602) 483-8367

6850 North 86th St.
Scottsdale, Az 85250

Bureau of Land Management
Arizona State Office
3707 North 7th Street
Phoenix, Arizona 85011

Aug 18 9 42 AM '97

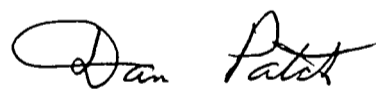
RE: Mining Claim Copperstone #1-29

I have relocated the Copperstone Claims from #1 thru #29 and request that you now use only the new AMC numbers and discontinue the old claims. The new AMC numbers for #1 thru #29 are 335231 thru 335259.

I have enclosed a copy of last years recording showing both the old and new AMC numbers for Copperstone #1-29.

Thank you for your consideration.

Sincerely,



Dan Patch, Trustee

We want to relinquish the old AMC # 91283-91296;
88612-88614; 95246-95257 for Copperstone #1-29
because we have re-located Copperstone #1-29.
MAP

EXHIBIT A

Aug 27 1 10 PM '96

Attached to and made a part of that certain Affidavit/Notice of Intention to Hold Unpatented Mining Claims, Notice of Payment of Annual Fees dated the 27th day of August 1996, covering the following unpatented lode mining claims situated in the Plomosa Mining District, La Paz County, State of Arizona, located in Sections 6-10, 15-23, Township 6 North, Range 19 West; Sections 1, 2, 10-14, 22-27, Township 6 North, Range 20 West; Sections 24, 25, 36, Township 7 North, Range 20 West; Section 19, Township 7 North, Range 19 West, GSRM, described as follows:

<u>NAME OF CLAIM</u>	<u>ORIGINAL RECORDATION BOOK PAGE</u>		<u>PRESENT RECORDATION INSTRUMENT</u>	<u>BLM SERIAL NUMBER (AMC)</u>
Iron Reef #1-10	1168	69-88		105953-105962 0
Copperstone #1-14 formerly:	1128	65-80	95-05841 86-2300 - 2313	335231-335244 +14 91283-91296
Copperstone #15-17 formerly:	1129	627-632	95-05841 86-2314 - 2316	335245-335247 -3 88612-88614
Copperstone #18-29 formerly:	1131	294-309	95-05841 86-2317 - 2328	335248-335259 -12 95246-95257-
Copperstone #30-40	1151	145-157	86-2329 - 2339	98423-98433 11
Copperstone #41-53	1152	181-205	86-2340 - 2352	98957-98969
Copperstone #54-57	1152	763-770	86-2353 - 2356	98970-98973
Copperstone #58-62	1152	771-779	86-2357 - 2361	98974-98978
Copperstone #63	1152	781	86-2362	98979
Copperstone #64-65	1173	716-719	86-2363 - 2364	108058-108059 2
Copperstone #101-115	1254	76-105	86-2365 - 2379	144884-144898 15
Copperstone #116A	1254	107	86-2380	144899
Copperstone #117-120	1254	109-115	86-2381 - 2384	144900-144903
Copperstone #122-127	1254	119-129	86-2385 - 2390	144905-144910 6
Copperstone #129-131	1254	133-138	86-2391 - 2393	144912-144914
Copperstone #132-133	1254	139-140	86-2394 - 2395	144915-144916 2
Copperstone #134	1254	142	86-2396	144917
Copperstone #136-139	1254	147-154	86-2397 - 2400	144919-144922
Copperstone #140-150	1254	155-175	86-2401 - 2411	144923-144933 7
Copperstone #151-161	1254	176-197	86-2412 - 2422	144934-144944 11
Copperstone #162-171	1276	349-371	86-2423 - 2432	164418-164427 10
Copperstone #172A	1276	373	86-2433	164428
Copperstone #183A	1276	395	86-2434	164439
Copperstone #184-191	1276	397-410	86-2435 - 2442	164440-164447 9
Copperstone #192A	1276	412	86-2443	164448
Copperstone #210-315	1276	448-658	86-2444 - 2549	164466-164571 10/10
Copperstone #316-328	84-2460-2472		86-2550 - 2562	220648-220660 13
Copperstone #329-339	86-4548-4558			260459-260469 1



**Royal Oak
Mines**

Corporate Office
5501 Lakeview Drive
Kirkland, WA 98033

Tel: (206) 822-8992
Fax: (206) 822-3552

August 19th, 1997

Ms. Mary B. Hyde
Land Law Examiner
Bureau of Land Management
Arizona State Office
222 North Central Ave.
Phoenix, Arizona
85004

RECEIVED
BUREAU OF
LAND MANAGEMENT
Aug 25 10 57 AM '97
ARIZONA
STATE OFFICE
PHOENIX, ARIZONA

Dear Ms. Hyde;

Please note that in view of an administrative oversight a total of 29 outdated claims were included in our Notice of Intent to Hold for filing. A fee of \$28,400.00 has been payed to the BLM to hold the 284 claim Copperstone property.

The amended claim information is as follows:

<u>Name of Claim</u>	<u>Present Recordation Instrument</u>	<u>Old BLM Serial # (AMC) Old Claims</u>	<u>New BLM Serial # (AMC) Active Claims</u>
Copperstone #1-14	95-05841	91283-91296	335231-335244
Copperstone #15-17	95-05841	88612-88614	335245-335247
Copperstone #18-29	95-05841	95246-95257	335248-335259

I apologize for the error and any inconvenience this may have caused. If there are any questions please don't hesitate to contact myself or Ms Diane Carter at (425) 822-8992.

Yours truly,

ROYAL OAK MINES INC.

Kevin Leonard
Geologist-Manager of Exploration (US)

ENTERED IN COMPUTER
A.H.

Royal Oak Mines is listed on the American and Toronto Stock Exchanges - Symbol RYO

AUG-05-1997 16:30

206 822 3552
ROYAL OAK MINES USA

206 822 3552 P.01/03

ARCTIC PRECIOUS METALS, INC.



FAX TRANSMISSION

DATE: August 5

DESTINATION: BLM

ATTENTION: Tina

FROM: Kevin Leonard

FAX NUMBER: 602 417 9263

NO. OF PAGES
(Including Cover): 3 OUR FAX NUMBER: (425) 822-3552

IF ALL PAGES ARE NOT RECEIVED, CALL SENDER AT (425) 822-8992

THIS MESSAGE IS INTENDED ONLY FOR THE USE OF THE INDIVIDUAL OR ENTITY TO WHICH IT IS ADDRESSED AND MAY CONTAIN INFORMATION THAT IS PRIVILEGED OR CONFIDENTIAL AND EXEMPT FROM DISCLOSURE UNDER APPLICABLE LAW. If the reader of this message is not the intended recipient or the person responsible for delivering the message to the intended recipient, you are hereby notified that any disclosure, distribution, or copying of this communication is strictly prohibited. If you have received this communication in error, please notify us immediately, by telephone (collect), and return the original transmission to us by mail. Thank you.

COMMENTS:

Dear Tina

Please find Exhibit 'A' attached

listing the claims comprising the

Copperstone property.

Regards

Kevin

Royal Oak Mines is listed on the American and Toronto Stock Exchanges - Symbol RYO

PHOENIX, ARIZONA

Aug 5 7 48 AM '97

RECEIVED

BLM AZ STATE OFFICE

ENTERED

8/20/97

COMPUTER

EXHIBIT "A"

EXHIBIT "A" to Copperstone Lease by and between The Patch Living Trust (as "Owner") and Royal Oak Mines (USA) Inc., (as "Lessee") and pertaining to the following described unpatented (lode) mining claims situated in the Plomosa Mining District, La Paz County, State of Arizona, the location notices of which are of record in the office of the Clerk or Recorder of said county as follows:

Unpatented Lode Mining Claims located in Sections 6-10, 15-23, Township 6 North, Range 19 West; Sections 1, 2, 10-14, 22-27, Township 6 North, Range 20 West; Sections 24, 25, 36, Township 7 North, Range 20 West; Section 19, Township 7 North, Range 19 West, GSRM, described as follows:

<u>NAME OF CLAIM</u>	<u>RECORDATION BOOK</u>	<u>PAGE</u>	<u>AMENDED RECORDATION INSTRUMENT</u>	<u>BLM SERIAL NUMBER (AMC)</u>
Iron Reef #1-10	1168	69-88		105953-105962 -10
Copperstone #15-17	1129	627-632	86-2314 - 2316	88612-88614 -3
Copperstone #1-14	1128	65-80	86-2300 - 2313	91283-91296 -4
Copperstone #18-29	1131	294-309	86-2317 - 2328	95246-95257 -12
Copperstone #30-40	1151	145-157	86-2329 - 2339	98423-98433 -11
Copperstone #41-53	1152	181-205	86-2340 - 2352	98957-98969 -13
Copperstone #54-57	1152	763-770	86-2353 - 2356	98970-98973 -4
Copperstone #58-62	1152	771-779	86-2357 - 2361	98974-98978 -5
Copperstone #63	1152	781	86-2362	98979 - 1
Copperstone #64-65	1173	716-719	86-2363 - 2364	108058-108059 -2
Copperstone #101-115	1254	76-105	86-2365 - 2379	144884-144898 -15
Copperstone #116A	1254	107	86-2380	144899 - 1
Copperstone #117-120	1254	109-115	86-2381 - 2384	144900-144903 -4
Copperstone #122-127	1254	119-129	86-2385 - 2390	144905-144910 -6
Copperstone #129-131	1254	133-138	86-2391 - 2393	144912-144914 -3
Copperstone #132-133	1254	139-140	86-2394 - 2395	144915-144916 -2
Copperstone #134	1254	142	86-2396	144917 - 1
Copperstone #136-139	1254	147-154	86-2397 - 2400	144919-144922 -4
Copperstone #140-150	1254	155-175	86-2401 - 2411	144923-144933 -11
Copperstone #151-161	1254	176-197	86-2412 - 2422	144934-144944 -11
Copperstone #162-171	1276	349-371	86-2423 - 2432	164418-164427 -10
Copperstone #172A	1276	373	86-2433	164428 - 1
Copperstone #183A	1276	395	86-2434	164439 - 1
Copperstone #184-191	1276	397-410	86-2435 - 2442	164440-164447 -8
Copperstone #192A	1276	412	86-2443	164448 - 1
Copperstone #210-315	1276	448-658	86-2444 - 2549	164466-164571 -106
Copperstone #316-328	84-2460-2472		86-2550 - 2562	220648-220660 -13
Copperstone #329-339	86-4548-4558			260459-260469 -11

(Cont'd next page)

RECEIVED
 BLM AZ STATE OFFICE
 AUG 5 7 48 AM '97
 PHOENIX, ARIZONA

254
[Handwritten Signature]

EXHIBIT "A"

EXHIBIT "A" to Copperstone Lease by and between The Patch Living Trust (as "Owner") and Royal Oak Mines (USA) Inc., (as "Lessee") and pertaining to the following described unpatented (lode) mining claims situated in the Plomosa Mining District, La Paz County, State of Arizona, the location notices of which are of record in the office of the Clerk or Recorder of said county as follows:

Unpatented Lode Mining Claims located in Sections 6-10, 15-23, Township 6 North, Range 19 West; Sections 1, 2, 10-14, 22-27, Township 6 North, Range 20 West; Sections 24, 25, 36, Township 7 North, Range 20 West; Section 19, Township 7 North, Range 19 West, GSRM, described as follows:

<u>NAME OF CLAIM</u>	<u>RECORDATION BOOK</u>	<u>PAGE</u>	<u>AMENDED RECORDATION INSTRUMENT</u>	<u>BLM SERIAL NUMBER (AMC)</u>
Iron Reef #1-10	1168	69-88		✓105953-105962 - 10
Copperstone #15-17	1129	627-632	86-2314 - 2316	* 88612-88614 - 3
Copperstone #1-14	1128	65-80	86-2300 - 2313	✓91283-91296 - 14
Copperstone #18-29	1131	294-309	86-2317 - 2328	✓95246-95257 - 12
Copperstone #30-40	1151	145-157	86-2329 - 2339	✓98423-98433 - 11
Copperstone #41-53	1152	181-205	86-2340 - 2352	✓98957-98969 - 13
Copperstone #54-57	1152	763-770	86-2353 - 2356	✓98970-98973 - 4
Copperstone #58-62	1152	771-779	86-2357 - 2361	✓98974-98978 - 5
Copperstone #63	1152	781	86-2362	✓98979 - 1
Copperstone #64-65	1173	716-719	86-2363 - 2364	✓108058-108059 - 2
Copperstone #101-115	1254	76-105	86-2365 - 2379	✓144884-144898 - 15
Copperstone #116A	1254	107	86-2380	✓144899 - 1
Copperstone #117-120	1254	109-115	86-2381 - 2384	✓144900-144903 - 4
Copperstone #122-127	1254	119-129	86-2385 - 2390	✓144905-144910 - 6
Copperstone #129-131	1254	133-138	86-2391 - 2393	✓144912-144914 - 3
Copperstone #132-133	1254	139-140	86-2394 - 2395	✓144915-144916 - 2
Copperstone #134	1254	142	86-2396	✓144917 - 1
Copperstone #136-139	1254	147-154	86-2397 - 2400	✓144919-144922 - 4
Copperstone #140-150	1254	155-175	86-2401 - 2411	✓144923-144933 - 11
Copperstone #151-161	1254	176-197	86-2412 - 2422	✓144934-144944 - 11
Copperstone #162-171	1276	349-371	86-2423 - 2432	✓164418-164427 - 10
Copperstone #172A	1276	373	86-2433	✓164428 - 1
Copperstone #183A	1276	395	86-2434	✓164439 - 1
Copperstone #184-191	1276	397-410	86-2435 - 2442	✓164440-164447 - 8
Copperstone #192A	1276	412	86-2443	✓164448 - 1
Copperstone #210-315	1276	448-658	86-2444 - 2549	✓164466-164571 - 106
Copperstone #316-328	84-2460-2472		86-2550 - 2562	✓220648-220660 - 13
Copperstone #329-339	86-4548-4558			✓260459-260469 - 11

(Cont'd next page)

* see letter

Handwritten signature and initials

PHOENIX, ARIZONA
 Aug 5 7 48 AM '97
 RECEIVED
 BLM AZ STATE OFFICE

ENTERED IN COMPUTER
 8/20/97

EXHIBIT "A" (cont'd)

State of Arizona Prospecting Permits:

Total of 1,338.180 acres

PERMIT NUMBER

LEGAL DESCRIPTION

1. 08-100688

All of Section 6 - 701.780 acres
Township 6 North - Range 19 West, GSRBM
Lots 1 thru 11 S2NE SENW E2SW SE

2. 08-100689

All of Section 7 - 636.400 acres
Township 6 North - Range 19 West, GSRBM
Lots 1 thru 4 E2 E2W2

RECEIVED
BLM AZ STATE OFFICE
Aug 5 7 48 AM '97
PHOENIX, ARIZONA



**Royal Oak
Mines**

Corporate Office
5501 Lakeview Drive
Kirkland, WA 98033

Tel: (206) 822-8992
Fax: (206) 822-3552

July 18 1997

United States Department of the Interior
Bureau of Land Management
Arizona State Office
3707 North 7th Street
P.O. Box 1653
Phoenix, Arizona
85011

RECEIVED
BUREAU OF
LAND MANAGEMENT
Aug 5 10 08 AM '97
ARIZONA
STATE OFFICE
PHOENIX, ARIZONA

Dear Madam/Sir:

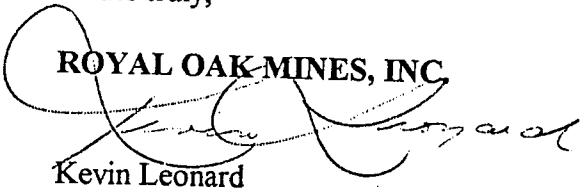
Please find enclosed a maintenance fee in the sum of \$28,400.00 to hold the Copperstone property operated by Royal Oak Mines, Inc. The property is tabulated as follows:

<u>Property</u>	<u>County</u>	<u>No. Claims</u>	<u>State Fee</u>
Copperstone	La Paz	284	\$28,400.00

If there are any questions please don't hesitate to contact myself or Diane Carter - Land Manager at (425) 822-8992.

Yours truly,

ROYAL OAK MINES, INC.


Kevin Leonard
Manager of Exploration (US)

Royal Oak Mines is listed on the American and Toronto Stock Exchanges - Symbol RYO

ENTERED IN COMPUTER

8/20/97 1271

UNITED STATES
DEPARTMENT OF THE INTERIOR
BUREAU OF LAND MANAGEMENT

RECEIPT AND ACCOUNTING ADVICE

NO. 2315179

Subject: OILFIELD MAINTENANCE FEE 1998 - 254

TC/82

08 06 97

Applicant:

ROYAL OAK MINES USA INC
5501 LAKEVIEW DR
KIRKLAND WA 98033

CR 02888

Remitter: 206-888-3552

Assignor:

LEASE MANAGEMENT DATA NEW UPDATE PAYMENT

ORIGINAL SERIAL NO.	ASG.	TYPE	ST.	CTY.	FUND SYMBOL	ACRES/UNITS	RATE		
105953, ET AL									
AMOUNT	ANV. DATE	EXP. DATE	BILL CYC.	S/C	DISTRICT	NEXT BILL	MISC. DATA	U of M	ACTUAL UNITS

ASSIGNMENT SERIAL NO.	ASG.	TYPE	ST.	CTY.	FUND SYMBOL	ACRES/UNITS	RATE		
AMOUNT	ANV. DATE	EXP. DATE	BILL CYC.	S/C	DISTRICT	NEXT BILL	MISC. DATA	U of M	ACTUAL UNITS

AMT. 335221 - 335259

APPLY REMITTANCE			
ACTION	FUND SYMBOL	CTY.	AMOUNT
FILING FEE			
RENTAL			
UNEARNED			
REFUND			
TOTAL			
AMOUNT DUE			

Remarks:	
105953-105962 (10)	144899 (1)
* 88612-88614 (3)	144900-144903 (1)
* 91283-91296 (14)	144905-144910 (1)
* 95246-95257 (12)	144912-144914 (3)
98423-98433 (11)	144915-144916 (2)
98957-98969 (13)	144917 (1)
98970-98973 (4)	144919-144922 (1)
98974-98978 (5)	144923-144933 (1)
98979 (1)	144934-144944 (1)
108058-108059 (2)	164418-164427 (1)
144884-144898 (15)	164428 (1)
164448 (1)	164439 (1)
	164440-164441 (1)
	(i-010) 164466-164571 (1)
	220648-220660 (1)
	260495-260499 (1)

Lease in Escrow?
 KGS?
 Auto Escalates?
 Auto Renew?

Of Interest?
 Operating Rights?
 Operator
 Bond Filed?

see letter of 8/18/97 MCH

gls

ACCOUNTING ADVICE COPY



Form 1370-41
(March 1984)

UNITED STATES
DEPARTMENT OF THE INTERIOR
BUREAU OF LAND MANAGEMENT

RECEIPT AND ACCOUNTING ADVICE

NO. **2315179** 04

TC/AZ 08/06/97

Subject: CLAIM MAINTENANCE FEE 1998 - 284

2 3 13

28,400.00

Applicant:

ROYAL OAK MINES USA INC
5501 LAKEVIEW DR
KIRKLAND WA 98033

CK 02888

Remitter: 206-822-3552

Assignor:

LEASE MANAGEMENT DATA										<input type="checkbox"/> NEW	<input type="checkbox"/> UPDATE	<input type="checkbox"/> PAYMENT
ORIGINAL SERIAL NO.		ASG.	TYPE	ST.	CTY.	FUND SYMBOL			ACRES/UNITS	RATE		
AMC 105953, ET AL												
AMOUNT	ANV. DATE	EXP. DATE	BILL CYC.	S/C	DISTRICT	NEXT BILL	MISC. DATA	U of M	ACTUAL UNITS			
ASSIGNMENT SERIAL NO.		ASG.	TYPE	ST.	CTY.	FUND SYMBOL			ACRES/UNITS	RATE		
AMOUNT	ANV. DATE	EXP. DATE	BILL CYC.	S/C	DISTRICT	NEXT BILL	MISC. DATA	U of M	ACTUAL UNITS			

APPLY REMITTANCE			
ACTION	FUND SYMBOL	CTY.	AMOUNT
FILING FEE			
RENTAL			
UNEARNED			
REFUND			
TOTAL			
AMOUNT DUE			

Remarks:

BY: _____ DATE: _____

Lease in Escrow?
 KGS?
 Auto Escalates?
 Auto Renew?

Of Interest?
 Operating Rights?
 Operator
 Bond Filed?

FOR MMS USE ONLY

BILLEE NUMBER _____
 OCS SECTION CODE _____
 FOREST REFUGE _____

CASE FOLDER COPY

8/10/97

EXHIBIT A

RECEIVED
B.L.M. AZ STATE OFFICE

Aug 27 1 10 PM '96

PHOENIX, ARIZONA
Attached to and made a part of that certain Affidavit/Notice of Intention to Hold Unpatented Mining Claims, Notice of Payment of Annual Fees dated the 27th day of August 1996, covering the following unpatented lode mining claims situated in the Plomosa Mining District, La Paz County, State of Arizona, located in Sections 6-10, 15-23, Township 6 North, Range 19 West; Sections 1, 2, 10-14, 22-27, Township 6 North, Range 20 West; Sections 24, 25, 36, Township 7 North, Range 20 West; Section 19, Township 7 North, Range 19 West, GSRM, described as follows:

<u>NAME OF CLAIM</u>	<u>ORIGINAL RECORDATION BOOK PAGE</u>		<u>PRESENT RECORDATION INSTRUMENT</u>	<u>BLM SERIAL NUMBER (AMC)</u>
Iron Reef #1-10	1168	69-88		105953-105962 ✓
Copperstone #1-14 formerly:	1128	65-80	95-05841 86-2300 - 2313	335231-335244 ✓ 91283-91296 ✓
Copperstone #15-17 formerly:	1129	627-632	95-05841 86-2314 - 2316	335245-335247 ✓ 88612-88614 ✓
Copperstone #18-29 formerly:	1131	294-309	95-05841 86-2317 - 2328	335248-335259 ✓ 95246-95257 ✓
Copperstone #30-40	1151	145-157	86-2329 - 2339	98423-98433 ✓
Copperstone #41-53	1152	181-205	86-2340 - 2352	98957-98969
Copperstone #54-57	1152	763-770	86-2353 - 2356	98970-98973
Copperstone #58-62	1152	771-779	86-2357 - 2361	98974-98978
Copperstone #63	1152	781	86-2362	98979
Copperstone #64-65	1173	716-719	86-2363 - 2364	108058-108059 ✓
Copperstone #101-115	1254	76-105	86-2365 - 2379	144884-144898
Copperstone #116A	1254	107	86-2380	144899
Copperstone #117-120	1254	109-115	86-2381 - 2384	144900-144903
Copperstone #122-127	1254	119-129	86-2385 - 2390	144905-144910 ✓
Copperstone #129-131	1254	133-138	86-2391 - 2393	144912-144914
Copperstone #132-133	1254	139-140	86-2394 - 2395	144915-144916
Copperstone #134	1254	142	86-2396	144917
Copperstone #136-139	1254	147-154	86-2397 - 2400	144919-144922
Copperstone #140-150	1254	155-175	86-2401 - 2411	144923-144933
Copperstone #151-161	1254	176-197	86-2412 - 2422	144934-144944
Copperstone #162-171	1276	349-371	86-2423 - 2432	164418-164427
Copperstone #172A	1276	373	86-2433	164428
Copperstone #183A	1276	395	86-2434	164439
Copperstone #184-191	1276	397-410	86-2435 - 2442	164440-164447
Copperstone #192A	1276	412	86-2443	164448
Copperstone #210-315	1276	448-658	86-2444 - 2549	164466-164571 ✓
Copperstone #316-328	84-2460-2472		86-2550 - 2562	220648-220660 ✓
Copperstone #329-339	86-4548-4558			260459-260469 ✓

RECEIPT AND ACCOUNTING ADVICE

NO. 2263505 24

RE/AZ 03/27/96

Subject: CLAIM MAINTENANCE FEE (1997) (204) 2 52 13 28,400.00

Applicant: DAN PATCH, TRUSTEE
THE PATCH LIVING TRUST
5350 N. 86TH ST.
SCOTTSDALE, AZ 85250

ROYAL DAK MINES (USA) - CK #31653
Remitter: 3501 LAKEVIEW DR.
KIRKLAND, WA 98033

Assignor:

LEASE MANAGEMENT DATA									
<input type="checkbox"/> NEW <input type="checkbox"/> UPDATE <input type="checkbox"/> PAYMENT									
ORIGINAL SERIAL NO.	ASG.	TYPE	ST.	CTY.	FUND SYMBOL			ACRES/UNITS	RATE
AMC 125953, ET AL									
AMOUNT	ANV. DATE	EXP. DATE	BILL CYC.	S/C	DISTRICT	NEXT BILL	MISC. DATA	U of M	ACTUAL UNITS
ASSIGNMENT SERIAL NO.	ASG.	TYPE	ST.	CTY.	FUND SYMBOL			ACRES/UNITS	RATE
AMOUNT	ANV. DATE	EXP. DATE	BILL CYC.	S/C	DISTRICT	NEXT BILL	MISC. DATA	U of M	ACTUAL UNITS

APPLY REMITTANCE			
ACTION	FUND SYMBOL	CTY.	AMOUNT
FILING FEE			
RENTAL			
UNEARNED			
REFUND			
TOTAL			
AMOUNT DUE			

Remarks:

AMC 105953-962 144884-144903
 335231-259 144905-144910
 91283-296 144912-144917
 144919-144944
 88612-614 164418-164428
 164439-164448
 95246-257 164466-164571
 98423-433 220648-220660
 98957-979 260459-260469

START Here

BY: 108058-059 DATE: *SP*

Lease in Escrow?
 KGS? Of Interest?
 Auto Escalates? Operating Rights?
 Auto Renew? Operator
 Bond Filed?

FOR MMS USE ONLY

BILLEE	FOREST REFUGE
NUMBER	
OCS SECTION	
CODE	

UNITED STATES
DEPARTMENT OF THE INTERIOR
BUREAU OF LAND MANAGEMENT

RECEIPT AND ACCOUNTING ADVICE

NO. **2263505** 04

RS/AZ 08/27/96

Subject: CLAIM MAINTENANCE FEE 1997 (284) 2 52 13 28,400.00

Applicant:
DAN PATCH, TRUSTEE
THE PATCH LIVING TRUST
6850 N. 86TH ST.
SCOTTSDALE, AZ 85250

Remitter: ROYAL DAK MINES (USA) - CK #01653
5501 LAKEVIEW DR.
KIRKLAND, WA 98033

Assignor:

LEASE MANAGEMENT DATA		<input type="checkbox"/> NEW	<input type="checkbox"/> UPDATE	<input type="checkbox"/> PAYMENT			
ORIGINAL SERIAL NO.	ASG.	TYPE	ST.	CTY.	FUND SYMBOL	ACRES/UNITS	RATE
AMC 105953, ET AL							

AMOUNT	ANV. DATE	EXP. DATE	BILL CYC.	S/C	DISTRICT	NEXT BILL	MISC. DATA	U of M	ACTUAL UNITS

ASSIGNMENT SERIAL NO.	ASG.	TYPE	ST.	CTY.	FUND SYMBOL	ACRES/UNITS	RATE

AMOUNT	ANV. DATE	EXP. DATE	BILL CYC.	S/C	DISTRICT	NEXT BILL	MISC. DATA	U of M	ACTUAL UNITS

APPLY REMITTANCE			
ACTION	FUND SYMBOL	CTY.	AMOUNT
FILING FEE			
RENTAL			
UNEARNED			
REFUND			
TOTAL			
AMOUNT DUE			

Remarks:
AMC 105953-962
335231-259
91283-296

88612-614

95246-257
98423-433
98957-979
START here

144884-144903
144905-144910
144912-144917
144919-144944
164418-164428
164439-164448
164466-164571
220648-220660
260459-260469

 BY: **108058-059** DATE: *SP*

Lease in Escrow?
 KGS?
 Auto Escalates?
 Auto Renew?

 Of Interest?
 Operating Rights?
 Operator
 Bond Filed?

FOR MMS USE ONLY

BILLEE	FOREST REFUGE
NUMBER	
OCS SECTION	
CODE	

UNITED STATES
DEPARTMENT OF THE INTERIOR
BUREAU OF LAND MANAGEMENT

RECEIPT AND ACCOUNTING ADVICE

NO. 2263505 ⁰⁴

RS/AZ 08/27/96

Subject: CLAIM MAINTENANCE FEE 1997 (284) 2 52 13 28,400.00

Applicant:
DAN PATCH, TRUSTEE
THE PATCH LIVING TRUST
6850 N. 86TH ST.
SCOTTSDALE, AZ 85250

Remitter: ROYAL OAK MINES (USA) - CK #01653
5501 LAKEVIEW DR.
KIRKLAND, WA 98033

Assignor:

LEASE MANAGEMENT DATA										
<input type="checkbox"/> NEW <input type="checkbox"/> UPDATE <input type="checkbox"/> PAYMENT										
ORIGINAL SERIAL NO.	ASG.	TYPE	ST.	CTY.	FUND SYMBOL			ACRES/UNITS	RATE	
AMC 105953, ET AL										
AMOUNT	ANV. DATE	EXP. DATE	BILL CYC.	S/C	DISTRICT	NEXT BILL	MISC. DATA	U of M	ACTUAL UNITS	
ASSIGNMENT SERIAL NO.	ASG.	TYPE	ST.	CTY.	FUND SYMBOL			ACRES/UNITS	RATE	
AMOUNT	ANV. DATE	EXP. DATE	BILL CYC.	S/C	DISTRICT	NEXT BILL	MISC. DATA	U of M	ACTUAL UNITS	

APPLY REMITTANCE			
ACTION	FUND SYMBOL	CTY.	AMOUNT
FILING FEE			
RENTAL			
UNEARNED			
REFUND			
TOTAL			
AMOUNT DUE			

Remarks:

144 889-144903
 105953-2962
 335231-244
 91283-296
 88612-614
 95246-259
 98423-433
 98957-979
 108058-059


144 905-144910
 144 912-144917
 144 919-144944
 164418-164428
 164439-164448
 164466-164571
 220648-220660
 260459-260469
 32

BY: _____ DATE: _____

Lease in Escrow?
 KGS? Of Interest?
 Auto Escalates? Operating Rights?
 Auto Renew? Operator
 Bond Filed?

FOR MMS USE ONLY

BILLEE	FOREST REFUGE
NUMBER	
OCS SECTION	
CODE	

VEND. NO.	VEND. INV. NO.	PURCH. ORD.	INVOICE AMOUNT	DISCOUNT	AMOUNT	
COPPERSTONE			28,400.00		CHECK NUMBER  000000001653 28,400.00	
			28,400.00		28,400.00	

PLEASE DETACH BEFORE DEPOSITING

Royal Oak Mines (U.S.A.) Inc.

105953
 91283
 88612
 95246
 98423
 98957
 108058
 144884
 164418
 220648
 260459
 SR

RECORDED AT THE REQUEST OF
 AND RETURN TO:

Dan Patch, Trustee
 The Patch Living Trust
 6850 North 86th Street
 Scottsdale, Arizona 85250

AFFIDAVIT/NOTICE OF INTENTION TO HOLD
 UNPATENTED MINING CLAIMS,
NOTICE OF PAYMENT OF ANNUAL FEES

RECEIVED
 PLM AZ STATE OFFICE
 AUG 10 2 53 PM '95
 PHOENIX, ARIZONA

STATE OF ARIZONA)
) ss.
 COUNTY OF LA PAZ)

I, Dan Patch, Trustee of The Patch Living Trust, owner of said claims, being first duly sworn, verifies and states as follows:

Royal Oak Mines (USA) Inc. of 5501 Lakeview Drive, Kirkland, Washington 98033 (for the benefit of the owner of the unpatented mining claims), intends to hold the unpatented mining claims described and listed on EXHIBIT A, attached hereto and by this reference made a part hereof.

The claims described herein are owned, leased, worked, or controlled by Royal Oak Mines (USA) Inc. for the valuable mineral contained therein, and it is the intent of Royal Oak Mines (USA) Inc. for the benefit of the owner of the unpatented mining claims to continue to hold and develop these claims. Annual rental or holding fees in lieu of assessment work (as required by 43 C.F.R. 3833.1-5) for the year beginning September 1, 1995 through September 1, 1996 in the amount of \$100.00 per claim has been paid on or before August 31, 1995. These claims were located prior to October 6, 1992.

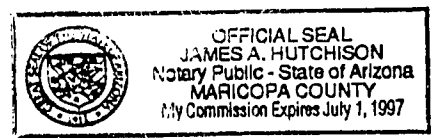
9-1-95 Sewas 45.
ENTERED IN COMPUTER
 96 - Maintenance fee

Dan Patch

 Dan Patch, Trustee

STATE OF ARIZONA)
) ss.
 COUNTY OF MARICOPA)

ACKNOWLEDGED, SUBSCRIBED AND SWORN TO before me on August 18, 1995 by Dan Patch, Trustee of The Patch Living Trust.



[Signature]

 Notary Public

EXHIBIT A

Attached to and made a part of that certain Affidavit/Notice of Intention to Hold Unpatented Mining Claims, Notice of Payment of Annual Fees dated the _____ day of August 1995, covering the following unpatented lode mining claims situated in the Plomosa Mining District, La Paz County, State of Arizona, located in Sections 6-10, 15-23, Township 6 North, Range 19 West; Sections 1, 2, 10-14, 22-27, Township 6 North, Range 20 West; Sections 24, 25, 36, Township 7 North, Range 20 West; Section 19, Township 7 North, Range 19 West, GSRM, described as follows:

<u>NAME OF CLAIM</u>	<u>RECORDATION BOOK</u>	<u>PAGE</u>	<u>AMENDED RECORDATION INSTRUMENT</u>	<u>BLM SERIAL NUMBER (AMC)</u>
Iron Reef #1-10 ✓	1168	69-88		105953-105962 ✓10
Copperstone #1-14 ✓	1128	65-80	86-2300 - 2313	91283-91296 ✓14
Copperstone #15-17 ✓	1129	627-632	86-2314 - 2316	88612-88614 ✓3
Copperstone #18-29 ✓	1131	294-309	86-2317 - 2328	95246-95257 ✓12
Copperstone #30-40 ✓	1151	145-157	86-2329 - 2339	98423-98433 } 11
Copperstone #41-53 ✓	1152	181-205	86-2340 - 2352	98957-98969 } 13
Copperstone #54-57 ✓	1152	763-770	86-2353 - 2356	98970-98973 } 4
Copperstone #58-62 ✓	1152	771-779	86-2357 - 2361	98974-98978 } 5
Copperstone #63 ✓	1152	781	86-2362	98979 } 1
Copperstone #64-65 ✓	1173	716-719	86-2363 - 2364	108058-108059 } 2 ✓
Copperstone #101-115 ✓	1254	76-105	86-2365 - 2379	144884-144898 } 15
Copperstone #116A ✓	1254	107	86-2380	144899 } 1
Copperstone #117-120 ✓	1254	109-115	86-2381 - 2384	144900-144903 } 4
Copperstone #122-127 ✓	1254	119-129	86-2385 - 2390	144905-144910 } 6 ✓
Copperstone #129-131 ✓	1254	133-138	86-2391 - 2393	144912-144914 } 3
Copperstone #132-133 ✓	1254	139-140	86-2394 - 2395	144915-144916 } 2
Copperstone #134 ✓	1254	142	86-2396	144917 } 1
Copperstone #136-139 ✓	1254	147-154	86-2397 - 2400	144919-144922 } 4
Copperstone #140-150 ✓	1254	155-175	86-2401 - 2411	144923-144933 } 11
Copperstone #151-161 ✓	1254	176-197	86-2412 - 2422	144934-144944 } 11
Copperstone #162-171 ✓	1276	349-371	86-2423 - 2432	164418-164427 } 10
Copperstone #172A ✓	1276	373	86-2433	164428 } 1
Copperstone #183A ✓	1276	395	86-2434	164439 } 1
Copperstone #184-191 ✓	1276	397-410	86-2435 - 2442	164440-164447 } 8
Copperstone #192A ✓	1276	412	86-2443	164448 } 1
Copperstone #210-315 ✓	1276	448-658	86-2444 - 2549	164466-164571 } 106 ✓
Copperstone #316-328 ✓	84-2460-2472		86-2550 - 2562	220648-220660 } 13 ✓
Copperstone #329-339 ✓	86-4548-4558			260459-260469 } 11 ✓

Handwritten mark: Hct

Handwritten circled number: 254
Handwritten signature

RECEIVED
BLM, AZ STATE OFFICE
AUG 10 2 53 PM '95

UNITED STATES
DEPARTMENT OF THE INTERIOR
BUREAU OF LAND MANAGEMENT

RECEIPT AND ACCOUNTING ADVICE

NO. 2147684

WB/AZ

08/18/95

Subject: CLAIM MAINTENANCE FEE 196 (284)

2 49 13

28,400.00

Applicant:

DAN PATCH
ARIZONA GOLD MINES INC
6850 N 86TH ST.
SCOTTSDALE AZ. 85250

Remitter: SAME CK. # 00472

Assignor:

LEASE MANAGEMENT DATA		<input type="checkbox"/> NEW	<input type="checkbox"/> UPDATE	<input type="checkbox"/> PAYMENT					
ORIGINAL SERIAL NO.	ASG.	TYPE	ST.	CTY.	FUND SYMBOL			ACRES/UNITS	RATE
AMC 105953, ET AL									

105953 - 105962	10
91283 - 91296	14
88612 - 88614	3
95246 - 95257	12
98423 - 98433	11
98957 - 98979	23
108058 - 108059	2
144884 - 144903	20
144905 - 144910	6
144912 - 144917	6
144919 - 144944	26
164418 - 164428	11
164439 - 164448	10
164466 - 164571	106
220648 - 220660	13
260459 - 260469	11
<i>fr</i>	<u>284</u>

UNITED STATES
DEPARTMENT OF THE INTERIOR
BUREAU OF LAND MANAGEMENT

RECEIPT AND ACCOUNTING ADVICE

NO. **2147684** 04

WB/AZ 08/18/95

Subject: CLAIM MAINTENANCE FEE 196 (284)

2 49 13 28,400.00

Applicant:

DAN PATCH
ARIZONA GOLD MINES INC
6850 N 86TH ST.
SCOTTSDALE AZ. 85250

Remitter: SAME CK. # 00472

Assignor:

LEASE MANAGEMENT DATA NEW UPDATE PAYMENT

ORIGINAL SERIAL NO.	ASG.	TYPE	ST.	CTY.	FUND SYMBOL	ACRES/UNITS	RATE
AMC 105953, ET AL	✓	✓					✓

AMOUNT	ANV. DATE	EXP. DATE	BILL CYC.	S/C	DISTRICT	NEXT BILL	MISC. DATA	U of M	ACTUAL UNITS
		✓							

ASSIGNMENT SERIAL NO.	ASG.	TYPE	ST.	CTY.	FUND SYMBOL	ACRES/UNITS	RATE
	✓	✓					✓

AMOUNT	ANV. DATE	EXP. DATE	BILL CYC.	S/C	DISTRICT	NEXT BILL	MISC. DATA	U of M	ACTUAL UNITS
		✓							

APPLY REMITTANCE

ACTION	FUND SYMBOL	CTY.	AMOUNT
FILING FEE	98957		
RENTAL	108058		
UNEARNED		✓	
REFUND		✓	
TOTAL			
AMOUNT DUE			

Remarks:

BY: _____ DATE: _____

- Lease in Escrow?
- KGS? Of Interest?
- Auto Escalates? Operating Rights?
- Auto Renew? Operator
- Bond Filed?

FOR MMS USE ONLY		
BILLEE		FOREST REFUGE
NUMBER		
OCS SECTION		
CODE		

UNITED STATES
DEPARTMENT OF THE INTERIOR
BUREAU OF LAND MANAGEMENT

RECEIPT AND ACCOUNTING ADVICE

NO. **2147684** 04

WG/AZ 08/18/95

Subject: CLAIM MAINTENANCE FEE 196 (284)

2 49 13 28,400.00

Applicant:

DAN PATCH
ARIZONA GOLD MINES INC
6850 N 86TH ST.
SCOTTSDALE AZ. 85250

Remitter: SAME CK. # 00472

Assignor:

LEASE MANAGEMENT DATA NEW UPDATE PAYMENT

ORIGINAL SERIAL NO.	ASG.	TYPE	ST.	CTY.	FUND SYMBOL	ACRES/UNITS	RATE
AMC 105953, ET AL							

AMOUNT	ANV. DATE	EXP. DATE	BILL CYC.	S/C	DISTRICT	NEXT BILL	MISC. DATA	U of M	ACTUAL UNITS

ASSIGNMENT SERIAL NO.	ASG.	TYPE	ST.	CTY.	FUND SYMBOL	ACRES/UNITS	RATE

AMOUNT	ANV. DATE	EXP. DATE	BILL CYC.	S/C	DISTRICT	NEXT BILL	MISC. DATA	U of M	ACTUAL UNITS

APPLY REMITTANCE			
ACTION	FUND SYMBOL	CTY.	AMOUNT
FILING FEE			
RENTAL			
UNEARNED			
REFUND			
TOTAL			
AMOUNT DUE			

Remarks:

BY: _____ DATE: _____

- Lease in Escrow?
- KGS? Of Interest?
- Auto Escalates? Operating Rights?
- Auto Renew? Operator
- Bond Filed?

FOR MMS USE ONLY		
BILLEE	NUMBER	FOREST REFUGE
OCS SECTION	CODE	

LA PAZ County, Arizona

COPPERSTONE Project

3-054-0001

RECORDING DATA

CLAIM NAMES	BOOK	PAGE	INSTRUMENT	BLM SERIAL NUMBERS
COPPERSTONE 1	1128	65	86-2300	A MC 91283 * amended
COPPERSTONE 2	1128	66	86-2301	A MC 91284 * amended
COPPERSTONE 3	1128	67	86-2302	A MC 91285 * amended
COPPERSTONE 4	1128	68	86-2303	A MC 91286 * amended
COPPERSTONE 5	1128	69	86-2304	A MC 91287 * amended
COPPERSTONE 6	1128	70	86-2305	A MC 91288 * amended
COPPERSTONE 7	1128	72	86-2306	A MC 91289 * amended
COPPERSTONE 8	1128	73	86-2307	A MC 91290 * amended
COPPERSTONE 9	1128	74	86-2308	A MC 91291 * amended
COPPERSTONE 10	1128	75	86-2309	A MC 91292 * amended
COPPERSTONE 11	1128	76	86-2310	A MC 91293 * amended
COPPERSTONE 12	1128	77	86-2311	A MC 91294 * amended
COPPERSTONE 13	1128	78	86-2312	A MC 91295 * amended
COPPERSTONE 14	1128	80	86-2313	A MC 91296 * amended
COPPERSTONE 15	1129	627	86-2314	A MC 88612 * amended
COPPERSTONE 16	1129	630	86-2315	A MC 88613 * amended
COPPERSTONE 17	1129	632	86-2316	A MC 88614 * amended
COPPERSTONE 18	1131	294	86-2317	A MC 95246 * amended
COPPERSTONE 19	1131	297	86-2318	A MC 95247 * amended
COPPERSTONE 20	1131	298	86-2319	A MC 95248 * amended
COPPERSTONE 21	1131	299	86-2320	A MC 95249 * amended
COPPERSTONE 22	1131	300	86-2321	A MC 95250 * amended
COPPERSTONE 23	1131	301	86-2322	A MC 95251 * amended
COPPERSTONE 24	1131	302	86-2323	A MC 95252 * amended
COPPERSTONE 25	1131	303	86-2324	A MC 95253 * amended
COPPERSTONE 26	1131	304	86-2325	A MC 95254 * amended
COPPERSTONE 27	1131	307	86-2326	A MC 95255 * amended
COPPERSTONE 28	1131	308		A MC 95256

9-26-94 Sewas
ENTERED IN COMPUTER

95- Maintenance fee

10/14/94 com

RECEIVED
B.L.M. AZ STATE OFFICE
Aug 26 11 56 AM '94
PHOENIX, ARIZONA

28 Bef

LA PAZ County, Arizona

COPPERSTONE Project

3-054-0001

RECORDING DATA

CLAIM NAMES	BOOK	PAGE	INSTRUMENT	BLM SERIAL NUMBERS
COPPERSTONE 29 ✓	1131	309	86-2327	* amended A MC 95257 ✓
COPPERSTONE 30	1151	145	86-2328	* amended A MC 98423
COPPERSTONE 31	1151	148	86-2329	* amended A MC 98424
COPPERSTONE 32	1151	149	86-2330	* amended A MC 98425
COPPERSTONE 33	1151	150	86-2331	* amended A MC 98426
COPPERSTONE 34	1151	151	86-2332	* amended A MC 98427
COPPERSTONE 35	1151	152	86-2333	* amended A MC 98428
COPPERSTONE 36	1151	153	86-2334	* amended A MC 98429
COPPERSTONE 37	1151	154	86-2335	* amended A MC 98430
COPPERSTONE 38	1151	155	86-2336	* amended A MC 98431
COPPERSTONE 39	1151	156	86-2337	* amended A MC 98432
COPPERSTONE 40	1151	157	86-2338	* amended A MC 98433
COPPERSTONE 41	1152	181	86-2339	* amended A MC 98957
COPPERSTONE 42	1152	183	86-2340	* amended A MC 98958
COPPERSTONE 43	1152	185	86-2341	* amended A MC 98959
COPPERSTONE 44	1152	187	86-2342	* amended A MC 98960
COPPERSTONE 45	1152 1170	189 341	86-2343	* amended A MC 98961
COPPERSTONE 46	1152	191	86-2344	* amended A MC 98962
COPPERSTONE 47	1152	193	86-2345	* amended A MC 98963
COPPERSTONE 48	1152	195	86-2346	* amended A MC 98964
COPPERSTONE 49	1152	197	86-2347	* amended A MC 98965
COPPERSTONE 50	1152	199	86-2348	* amended A MC 98966
COPPERSTONE 51	1152	201	86-2349	* amended A MC 98967
COPPERSTONE 52	1152	203	86-2350	* amended A MC 98968
COPPERSTONE 53	1152	205	86-2351	* amended A MC 98969
COPPERSTONE 54	1152	763	86-2352	* amended A MC 98970
COPPERSTONE 55	1152	765	86-2353	* amended A MC 98971
			86-2354	* amended

PHOENIX, ARIZONA

AUG 26 11 55 AM '94

RECEIVED
B.L.M. AZ STATE OFFICE

*27 Bof
Claims*

LA PAZ County, Arizona

COPPERSTONE Project

3-054-0001

RECORDING DATA

CLAIM NAMES	BOOK	PAGE	INSTRUMENT	BLM SERIAL NUMBERS
COPPERSTONE 56	1152	767		A MC 98972
COPPERSTONE 57	1152	769	86-2355	* amended
COPPERSTONE 63	1152	781	86-2356	A MC 98973
COPPERSTONE 64	1173	716	86-2362	* amended
COPPERSTONE 65	1173	719	86-2363	A MC 98979
COPPERSTONE 101	1254	76	86-2364	* amended
COPPERSTONE 102	1254	79	86-2365	A MC 144884
COPPERSTONE 103	1254	81	86-2366	* amended
COPPERSTONE 104	1254	83	86-2367	A MC 144885
COPPERSTONE 105	1254	85	86-2368	* amended
COPPERSTONE 106	1254	87	86-2369	A MC 144886
COPPERSTONE 107	1254	89	86-2370	* amended
COPPERSTONE 108	1254	91	86-2371	A MC 144887
COPPERSTONE 109	1254	93	86-2372	* amended
COPPERSTONE 110	1254	95	86-2373	A MC 144888
COPPERSTONE 111	1254	97	86-2374	* amended
COPPERSTONE 112	1254	99	86-2375	A MC 144889
COPPERSTONE 113	1254	101	86-2376	* amended
COPPERSTONE 114	1254	103	86-2377	A MC 144890
COPPERSTONE 115	1254	105	86-2378	* amended
COPPERSTONE 116A	1254	107	86-2379	A MC 144891
	1306	793		* amended
COPPERSTONE 117	1254	109	86-2380	A MC 144892
COPPERSTONE 118	1254	111	86-2381	* amended
COPPERSTONE 119	1254	113	86-2382	A MC 144901
COPPERSTONE 120	1254	115	86-2383	* amended
COPPERSTONE 122	1254	119	86-2384	A MC 144902
COPPERSTONE 123	1254	121	86-2385	* amended
COPPERSTONE 124	1254	123	86-2386	A MC 144906
				* amended
				A MC 144907

PHOENIX, ARIZONA

AUG 26 11 55 AM '94

RECEIVED
BLM AZ STATE OFFICE

28 Oct

LA PAZ County, Arizona

COPPERSTONE Project

3-054-0001

RECORDING DATA

CLAIM NAMES	BOOK	PAGE	INSTRUMENT	BLM SERIAL NUMBERS
COPPERSTONE 125	1254	125	86-2387	* amended A MC 144908
COPPERSTONE 126	1254	127	86-2388	* amended A MC 144909
COPPERSTONE 127	1254	129	86-2389	* amended A MC 144910
COPPERSTONE 129	1254	133	86-2390	* amended A MC 144912
COPPERSTONE 130	1254	135	86-2391	* amended A MC 144913
COPPERSTONE 131	1254	137	86-2392	* amended A MC 144914
COPPERSTONE 134	1254	143	86-2393	* amended A MC 144917
COPPERSTONE 136	1254	147	86-2396	* amended A MC 144919
COPPERSTONE 137	1254	149	86-2397	* amended A MC 144920
COPPERSTONE 138	1254	151	86-2398	* amended A MC 144921
COPPERSTONE 139	1254	153	86-2399	* amended A MC 144922
COPPERSTONE 151	1254	177	86-2400	* amended A MC 144934
COPPERSTONE 152	1254	179	86-2412	* amended A MC 144935
COPPERSTONE 153	1254	181	86-2413	* amended A MC 144936
COPPERSTONE 154	1254	183	86-2414	* amended A MC 144937
COPPERSTONE 155	1254	185	86-2415	* amended A MC 144938
COPPERSTONE 156	1254	187	86-2416	* amended A MC 144939
COPPERSTONE 157	1254	189	86-2417	* amended A MC 144940
COPPERSTONE 158	1254	191	86-2418	* amended A MC 144941
COPPERSTONE 159	1254	193	86-2419	* amended A MC 144942
COPPERSTONE 160	1254	195	86-2420	* amended A MC 144943
COPPERSTONE 161	1254	197	86-2421	* amended A MC 144944
COPPERSTONE 162	1276	349	86-2422	* amended A MC 164418
COPPERSTONE 163	1276	355	86-2423	* amended A MC 164419
COPPERSTONE 164	1276	357	86-2424	* amended A MC 164420
COPPERSTONE 165	1276	359	86-2425	* amended A MC 164421
COPPERSTONE 166	1276	361	86-2426	* amended A MC 164422
COPPERSTONE 167	1276	363	86-2427	* amended A MC 164423

PHOENIX, ARIZONA

AUG 20 11 55 AM '94

RECEIVED
B.L.M. AZ STATE OFFICE

28
Bob

LA PAZ County, Arizona

COPPERSTONE Project

3-054-0001

RECORDING DATA

CLAIM NAMES	BOOK	PAGE	INSTRUMENT	BLM SERIAL NUMBERS
COPPERSTONE 168	1276	365	86-2428	* amended A MC 164424
COPPERSTONE 169	1276	367	86-2429	* amended A MC 164425
COPPERSTONE 170	1276	369	86-2430	* amended A MC 164426
COPPERSTONE 171	1276	371	86-2431	* amended A MC 164427
COPPERSTONE 172A	1276 1306	373 795	86-2432	* amended A MC 164428
COPPERSTONE 183A	1276 1306	395 817	86-2433	* amended A MC 164439
COPPERSTONE 184	1276	397	86-2434	* amended A MC 164440
COPPERSTONE 185	1276	398	86-2435	* amended A MC 164441
COPPERSTONE 186	1276	400	86-2436	* amended A MC 164442
COPPERSTONE 187	1276	402	86-2437	* amended A MC 164443
COPPERSTONE 188	1276	404	86-2438	* amended A MC 164444
COPPERSTONE 189	1276	406	86-2439	* amended A MC 164445
COPPERSTONE 190	1276	408	86-2440	* amended A MC 164446
COPPERSTONE 191	1276	410	86-2441	* amended A MC 164447
COPPERSTONE 192A	1276 1306	412 819	86-2442	* amended A MC 164448
COPPERSTONE 210	1276	448	86-2443	* amended A MC 164466
COPPERSTONE 211	1276	450	86-2444	* amended A MC 164467
COPPERSTONE 212	1276	452	86-2445	* amended A MC 164468
COPPERSTONE 213	1276	454	86-2446	* amended A MC 164469
COPPERSTONE 214	1276	456	86-2447	* amended A MC 164470
COPPERSTONE 215	1276	458	86-2448	* amended A MC 164471
COPPERSTONE 216	1276	460	86-2449	* amended A MC 164472
COPPERSTONE 217	1276	462	86-2450	* amended A MC 164473
COPPERSTONE 218	1276	464	86-2451	* amended A MC 164474
COPPERSTONE 219	1276	466	86-2452	* amended A MC 164475
COPPERSTONE 220	1276	468	86-2453	* amended A MC 164476
			86-2454	* amended

PHOENIX, ARIZONA

AUG 20 11 55 AM '94

RECEIVED
BLM AZ STATE OFFICE

2/6 Bob

LA PAZ County, Arizona

COPPERSTONE Project

3-054-0001

RECORDING DATA

CLAIM NAMES	BOOK	PAGE	INSTRUMENT	BLM SERIAL NUMBERS
COPPERSTONE 221	1276	470		A MC 164477
			86-2455	* amended
COPPERSTONE 222	1276	472		A MC 164478
			86-2456	* amended
COPPERSTONE 223	1276	474		A MC 164479
			86-2457	* amended
COPPERSTONE 224	1276	476		A MC 164480
			86-2458	* amended
COPPERSTONE 225	1276	478		A MC 164481
			86-2459	* amended
COPPERSTONE 226	1276	480		A MC 164482
			86-2460	* amended
COPPERSTONE 227	1276	482		A MC 164483
			86-2461	* amended
COPPERSTONE 228	1276	484		A MC 164484
			86-2462	* amended
COPPERSTONE 229	1276	486		A MC 164485
			86-2463	* amended
COPPERSTONE 230	1276	488		A MC 164486
			86-2464	* amended
COPPERSTONE 231	1276	490		A MC 164487
			86-2465	* amended
COPPERSTONE 232	1276	492		A MC 164488
			86-2466	* amended
COPPERSTONE 233	1276	494		A MC 164489
			86-2467	* amended
COPPERSTONE 234	1276	496		A MC 164490
			86-2468	* amended
COPPERSTONE 235	1276	498		A MC 164491
			86-2469	* amended
COPPERSTONE 236	1276	500		A MC 164492
			86-2470	* amended
COPPERSTONE 237	1276	502		A MC 164493
			86-2471	* amended
COPPERSTONE 238	1276	504		A MC 164494
			86-2472	* amended
COPPERSTONE 239	1276	506		A MC 164495
			86-2473	* amended
COPPERSTONE 240	1276	508		A MC 164496
			86-2474	* amended
COPPERSTONE 241	1276	510		A MC 164497
			86-2475	* amended
COPPERSTONE 242	1276	512		A MC 164498
			86-2476	* amended
COPPERSTONE 243	1276	514		A MC 164499
			86-2477	* amended
COPPERSTONE 244	1276	516		A MC 164500
			86-2478	* amended
COPPERSTONE 245	1276	518		A MC 164501
			86-2479	* amended
COPPERSTONE 246	1276	520		A MC 164502
			86-2480	* amended
COPPERSTONE 247	1276	522		A MC 164503
			86-2481	* amended
COPPERSTONE 248	1276	524		A MC 164504
			86-2482	* amended

PHOENIX, ARIZONA

RECEIVED
B.L.M. AZ STATE OFFICE
Aug 26 11 55 AM '94

28
Bef

LA PAZ County, Arizona

COPPERSTONE Project

3-054-0001

RECORDING DATA

CLAIM NAMES	BOOK	PAGE	INSTRUMENT	BLM SERIAL NUMBERS
COPPERSTONE 249	1276	526		A MC 164505
			86-2483	* amended
COPPERSTONE 250	1276	528		A MC 164506
			86-2484	* amended
COPPERSTONE 251	1276	530		A MC 164507
			86-2485	* amended
COPPERSTONE 252	1276	532		A MC 164508
			86-2486	* amended
COPPERSTONE 253	1276	534		A MC 164509
			86-2487	* amended
COPPERSTONE 254	1276	536		A MC 164510
			86-2488	* amended
COPPERSTONE 255	1276	538		A MC 164511
			86-2489	* amended
COPPERSTONE 256	1276	540		A MC 164512
			86-2490	* amended
COPPERSTONE 257	1276	542		A MC 164513
			86-2491	* amended
COPPERSTONE 258	1276	544		A MC 164514
			86-2492	* amended
COPPERSTONE 259	1276	546		A MC 164515
			86-2493	* amended
COPPERSTONE 260	1276	548		A MC 164516
			86-2494	* amended
COPPERSTONE 261	1276	550		A MC 164517
			86-2495	* amended
COPPERSTONE 262	1276	552		A MC 164518
			86-2496	* amended
COPPERSTONE 263	1276	554		A MC 164519
			86-2497	* amended
COPPERSTONE 264	1276	556		A MC 164520
			86-2498	* amended
COPPERSTONE 265	1276	558		A MC 164521
			86-2499	* amended
COPPERSTONE 266	1276	560		A MC 164522
			86-2500	* amended
COPPERSTONE 267	1276	562		A MC 164523
			86-2501	* amended
COPPERSTONE 268	1276	564		A MC 164524
			86-2502	* amended
COPPERSTONE 269	1276	566		A MC 164525
			86-2503	* amended
COPPERSTONE 270	1276	568		A MC 164526
			86-2504	* amended
COPPERSTONE 271	1276	570		A MC 164527
			86-2505	* amended
COPPERSTONE 272	1276	572		A MC 164528
			86-2506	* amended
COPPERSTONE 273	1276	574		A MC 164529
			86-2507	* amended
COPPERSTONE 274	1276	576		A MC 164530
			86-2508	* amended
COPPERSTONE 275	1276	578		A MC 164531
			86-2509	* amended
COPPERSTONE 276	1276	580		A MC 164532
			86-2510	* amended

PHOENIX, ARIZONA

AUG 28 11 55 AM '94

RECEIVED
BLM, AZ STATE OFFICE

28 Bob

LA PAZ County, Arizona

COPPERSTONE Project

3-054-0001

RECORDING DATA

CLAIM NAMES	BOOK	PAGE	INSTRUMENT	BLM SERIAL NUMBERS
COPPERSTONE 277	1276	582		A MC 164533
			86-2511	* amended
COPPERSTONE 278	1276	584		A MC 164534
			86-2512	* amended
COPPERSTONE 279	1276	586		A MC 164535
			86-2513	* amended
COPPERSTONE 280	1276	588		A MC 164536
			86-2514	* amended
COPPERSTONE 281	1276	590		A MC 164537
			86-2515	* amended
COPPERSTONE 282	1276	592		A MC 164538
			86-2516	* amended
COPPERSTONE 283	1276	594		A MC 164539
			86-2517	* amended
COPPERSTONE 284	1276	596		A MC 164540
			86-2518	* amended
COPPERSTONE 285	1276	598		A MC 164541
			86-2519	* amended
COPPERSTONE 286	1276	600		A MC 164542
			86-2520	* amended
COPPERSTONE 287	1276	602		A MC 164543
			86-2521	* amended
COPPERSTONE 288	1276	604		A MC 164544
			86-2522	* amended
COPPERSTONE 289	1276	606		A MC 164545
			86-2523	* amended
COPPERSTONE 290	1276	608		A MC 164546
			86-2524	* amended
COPPERSTONE 291	1276	610		A MC 164547
			86-2525	* amended
COPPERSTONE 292	1276	612		A MC 164548
			86-2526	* amended
COPPERSTONE 293	1276	614		A MC 164549
			86-2527	* amended
COPPERSTONE 294	1276	616		A MC 164550
			86-2528	* amended
COPPERSTONE 295	1276	618		A MC 164551
			86-2529	* amended
COPPERSTONE 296	1276	620		A MC 164552
			86-2530	* amended
COPPERSTONE 297	1276	622		A MC 164553
			86-2531	* amended
COPPERSTONE 298	1276	624		A MC 164554
			86-2532	* amended
COPPERSTONE 299	1276	626		A MC 164555
			86-2533	* amended
COPPERSTONE 300	1276	628		A MC 164556
			86-2534	* amended
COPPERSTONE 301	1276	630		A MC 164557
			86-2535	* amended
COPPERSTONE 302	1276	632		A MC 164558
			86-2536	* amended
COPPERSTONE 303	1276	634		A MC 164559
			86-2537	* amended
COPPERSTONE 304	1276	636		A MC 164560
			86-2538	* amended

RECEIVED
 BLM AZ STATE OFFICE
 AUG 26 11 55 AM '94
 PHOENIX, ARIZONA

28
Bof

LA PAZ County, Arizona

COPPERSTONE Project

3-054-0001

RECORDING DATA

CLAIM NAMES	BOOK	PAGE	INSTRUMENT	BLM SERIAL NUMBERS
COPPERSTONE 305	1276	638		A MC 164561
			86-2539	* amended
COPPERSTONE 306	1276	640		A MC 164562
			86-2540	* amended
COPPERSTONE 307	1276	642		A MC 164563
			86-2541	* amended
COPPERSTONE 308	1276	644		A MC 164564
			86-2542	* amended
COPPERSTONE 309	1276	646		A MC 164565
			86-2543	* amended
COPPERSTONE 310	1276	648		A MC 164566
			86-2544	* amended
COPPERSTONE 311	1276	650		A MC 164567
			86-2545	* amended
COPPERSTONE 312	1276	652		A MC 164568
			86-2546	* amended
COPPERSTONE 313	1276	654		A MC 164569
			86-2547	* amended
COPPERSTONE 314	1276	656		A MC 164570
			86-2548	* amended
COPPERSTONE 315	1276	658		A MC 164571
			86-2549	* amended
COPPERSTONE 316			84-002461	A MC 220648
			86-2550	* amended
COPPERSTONE 317			84-002460	A MC 220649
			86-2551	* amended
COPPERSTONE 318			84-002462	A MC 220650
			86-2552	* amended
COPPERSTONE 319			84-002463	A MC 220651
			86-2553	* amended
COPPERSTONE 320			84-002464	A MC 220652
			86-2554	* amended
COPPERSTONE 321			84-002465	A MC 220653
			86-2555	* amended
COPPERSTONE 322			84-002466	A MC 220654
			86-2556	* amended
COPPERSTONE 323			84-002467	A MC 220655
			86-2557	* amended
COPPERSTONE 324			84-002468	A MC 220656
			86-2558	* amended
COPPERSTONE 325			84-002469	A MC 220657
			86-2559	* amended
COPPERSTONE 326			84-002470	A MC 220658
			86-2560	* amended
COPPERSTONE 327			84-002471	A MC 220659
			86-2561	* amended
COPPERSTONE 328			84-002472	A MC 220660
			86-2562	* amended
COPPERSTONE 329-339 ✓			86-4548-86-4558	A MC 260459-260469 ✓
IRON REEF 9 >	1168	86		A MC 105961 >
IRON REEF 10 >	1168	88		A MC 105962 >

Located in Sec. 18, 19, 20, 21, 22 6N-19W, Sec. 1, 2, 11, 12, 13, 14, 22, 23, 24, 25, 26, 27 6N-20W

RECEIVED
B.L.M. AZ STATE OFFICE
Aug 26 11 55 AM '94
PHOENIX, ARIZONA

37
Baf

UNITED STATES
DEPARTMENT OF THE INTERIOR
BUREAU OF LAND MANAGEMENT

RECEIPT AND ACCOUNTING ADVICE

No. 2024616 04

WG/AZ

08/26/94

Subject: CLAIM MAINTENANCE FEE 1995 (258)

2 26 13

25,800.00

OK

Applicant:

SANTE FE PACIFIC GOLD CORP.
BOX 27019
ALBUQUERQUE NM 87125
ATTN: LEASE RECORDS

SAME CK. # 190860

Remitter: 505-880-5300

Assignor:

LEASE MANAGEMENT DATA NEW UPDATE PAYMENT

ORIGINAL SERIAL NO.	ASG.	TYPE	ST.	CTY.	FUND SYMBOL	ACRES/UNITS	RATE
AMC 91283, ET AL							

AMOUNT	ANV. DATE	EXP. DATE	BILL CYC.	S/C	DISTRICT	NEXT BILL	MISC. DATA	U of M	ACTUAL UNITS

ASSIGNMENT SERIAL NO.	ASG.	TYPE	ST.	CTY.	FUND SYMBOL	ACRES/UNITS	RATE

AMOUNT	ANV. DATE	EXP. DATE	BILL CYC.	S/C	DISTRICT	NEXT BILL	MISC. DATA	U of M	ACTUAL UNITS

APPLY REMITTANCE

ACTION	FUND SYMBOL	CTY.	AMOUNT
FILING FEE			
RENTAL			
UNEARNED			
REFUND			
TOTAL			
AMOUNT DUE			

Remarks: AMC 144919-922
 91283-296 144934-944
 88612-614 164418-428
 95246-257 164439-448
 98423-433 164466-571 ✓
 98957-973 220648-660
 98979
 108058-059 260459-469
 144884-903 105961-962
 144905-910
 144917
 BY 144912-914

DATE:

255

- Lease in Escrow?
- KGS?
- Auto Escalates?
- Auto Renew?

- Of Interest?
- Operating Rights?
- Operator
- Bond Filed?

FOR MMS USE ONLY

BILLEE	FOREST REFUGE
NUMBER	
OCS SECTION	
CODE	

CASE FOLDER COPY




EXHIBIT A

AMC 38906
51694
97158
102348
195614

Attached to and made a part of that certain Affidavit/Notice of Intention to Hold Unpatented Mining Claims, Notice of Payment of Annual Fees dated the 26th day of August, 1994, covering the following unpatented lode mining claims located in all or portions of Sections 31 & 30, Township 4 North, Range 20 West; Sections 23, 24, 25 and 26 Township 4 North, 21 West, Gila and Salt River Principal Meridian, and La Paz Mining District, County of La Paz, State of Arizona.

AMC 236811

Yuma County Recorder

<u>Name of Claim</u>	<u>BLM #</u>	<u>Location</u>	<u>Date</u>	<u>Docket</u>	<u>Page</u>
Black Boar #2	AMC 102348 ✓		08/26/79	1126	105
Black Boar #3	AMC 102349		08/26/79	1126	107
Black Boar #4	AMC 102350 ✓		08/26/79	1126	108
Millisite Blue Bird #1	AMC 97158 ✓		12/30/79	1139	255
Blue Bird #2	AMC 97159		12/31/79	1139	796
Blue Bird #5	AMC 97162 ✓		12/30/79	1139	251
Gold Belt #1	AMC 38907 ✓		02/18/37	35	179
Gold Belt #2	AMC 38908 ✓		02/18/37	35	180
Gold Belt #3	AMC 38909 ✓		02/18/37	35	181
Gold Belt #4	AMC 38910 ✓		02/18/37	35	182
Note: Amended	AMC same			146	599-60
Gold Buckle	AMC 38906 ✓		09/04/66	445	146
Note: Amended	AMC same		05/20/79	1088	892-89
Gold City West #1	AMC 245377 ✓		10/16/85		
Gold City West #3	AMC 245744		11/04/85		
Gold City West #4	AMC 236813 ✓		02/23/83		
Note: Amended	AMC same				
Golden Gate #1	AMC 51695 ✓		07/06/74		
Golden Gate #2	AMC 238554 ✓		05/15/85		
Golden Gate #3	AMC 246075		11/11/85		
Golden Gate #4	AMC 246076		11/11/85		
Jodi #1	AMC 195614 ✓		04/20/83		
Jodi #2	AMC 195615 ✓		04/20/83		
Jodi #3	AMC 195616 ✓		04/20/83		
Jodi #4	AMC 195617 ✓		04/20/83		
Jodi #5	AMC 195618 ✓		04/20/83		
Jodi #6	AMC 195619 ✓		04/20/83		

AMC 238554
245377
245744

47721
144884
105953

12 lead files
JB

RECEIVED
B.L.M. AZ STATE OFFICE
PHOENIX, ARIZONA
AUG 20 11 30 AM '94
24 Claims
Bof

9-27-94-JB
ENTERED IN COMPUTER
95 maintenance fee

RECORDED AT THE REQUEST OF
AND RETURN TO:

Dan Patch, President
Arizona Gold Mines Inc.
6850 North 86th Street
Scottsdale, Arizona 85250

AFFIDAVIT/NOTICE OF INTENTION TO HOLD
UNPATENTED MINING CLAIMS,
NOTICE OF PAYMENT OF ANNUAL FEES

RECEIVED
B.L.M. AZ STATE OFFICE
PHOENIX, ARIZONA
AUG 26 11 38 AM '94

STATE OF ARIZONA)
) ss.
COUNTY OF LA PAZ)

I, Dan Patch, President under Arizona Gold Mines, Inc., being first duly sworn, verifies and states as follows:

Arizona Gold Mines Inc., 6850 North 86th Street, Scottsdale, Arizona, intends to hold the unpatented mining claims described and listed on EXHIBIT A, attached hereto.

The above claims are owned or claimed by Arizona Gold Mines Inc. for the valuable mineral contained therein, and it is the intent of Arizona Gold Mines Inc. to continue development of the claims. Annual rental or holding fees, in lieu of assessment work (as required by 43 C.F.R. 3833.1-5), for the year beginning September 1, 1994 through September 1, 1995 in the amount of \$100.00 per claim has been paid on or before August 31, 1994. These claims were located prior to October 6, 1992.

Dan Patch

President of Arizona Gold Mines Inc.

STATE OF ARIZONA)
) ss.
COUNTY OF MARICOPA)

ACKNOWLEDGED, SUBSCRIBED AND SWORN TO before me on August 26th, 1994 by Dan Patch, President of Arizona Gold Mines Inc.

Faye F. Winters

Notary Public

My Commission Expires May 31, 1998

EXHIBIT A

47721
144894
AMC 105953

Attached to and made a part of that certain Affidavit/Notice of Intention to Hold Unpatented Mining Claims, Notice of Payment of Annual Fees dated the 26th day of August, 1994, covering the following unpatented lode mining claims situated in the Plomosa Mining District, La Paz County, State of Arizona, the location notices of which are of record in the office of the Clerk or Recorder of said county.

<u>Name of Claim</u>	<u>Recorded</u>		<u>BLM</u>
	<u>Book</u>	<u>Page</u>	<u>Serial Number</u>
Iron Reef #1-8	1168	69-84	105953-105960 ⁸
Copperstone #58-62	1152	771-779	98974-98978 ⁵
Copperstone #132-133	1254	139-141	144915-144916 ²
Copperstone #140-150	1254	155-175	144923-144933 ¹¹

RECEIVED
B.L.M. AZ STATE OFFICE
AUG 20 11 38 AM '94
PHOENIX, ARIZONA

26 Claims
Bof

9-27-94-JAB
ENTERED IN COMPUTER

95 maintenance fee

10/1/94 LDM

EXHIBIT A

AMC 47721

Attached to and made a part of that certain Affidavit/Notice of Intention to Hold Unpatented Mining Claims, Notice of Payment of Annual Fees dated the 26th day of August, 1994, covering the following unpatented placer mining claims located in all or portions of Sections 4 & 9, Township 3 North, Range 18 West, Gila and Salt River Principal Meridan, and Plomosa Mining District, County of La Paz, State of Arizona.

<u>Name of Claim</u>	<u>BLM #</u>	<u>Location Date</u>	<u>Yuma County Recorder</u>	
			<u>Docket</u>	<u>Page</u>
Jackpot	AMC 47722	09/15/59	263	417
Note: Amended	AMC same	12/17/59	271	286
Jackpot Extension	AMC 47721	12/09/70	629	125
The Ada K.	AMC 47723	09/03/75	874	715
Note: formerly	AMC same	01/25/66	425	778

RECEIVED
 B.L.M. AZ STATE OFFICE
 AUG 26 11 38 AM '94
 PHOENIX, ARIZONA

3 claims
Bof

9-27-94-JB

ENTERED IN COMPUTER

95 maintenance fee

10/11/94 DLM

RECORDED AT THE REQUEST OF
AND RETURN TO:

Dan Patch, President
Arizona Gold Mines Inc.
6850 North 86th Street
Scottsdale, Arizona 85250

RECEIVED
B.L.M. AZ STATE OFFICE
Aug 26 11 38 AM '94
PHOENIX, ARIZONA

**AFFIDAVIT/NOTICE OF INTENTION TO HOLD
UNPATENTED MINING CLAIMS,
NOTICE OF PAYMENT OF ANNUAL FEES**

STATE OF ARIZONA)
) ss.
COUNTY OF LA PAZ)

I, Dan Patch, President under Arizona Gold Mines, Inc., being first duly sworn, verifies and states as follows:

Arizona Gold Mines Inc., 6850 North 86th Street, Scottsdale, Arizona, intends to hold the unpatented mining claims described and listed on EXHIBIT A, attached hereto.


The above claims are owned or claimed by Arizona Gold Mines Inc. for the valuable mineral contained therein, and it is the intent of Arizona Gold Mines Inc. to continue development of the claims. Annual rental or holding fees, in lieu of assessment work (as required by 43 C.F.R. 3833.1-5), for the year beginning September 1, 1994 through September 1, 1995 in the amount of \$100.00 per claim has been paid on or before August 31, 1994. These claims were located prior to October 6, 1992.



President of Arizona Gold Mines Inc.

STATE OF ARIZONA)
) ss.
COUNTY OF MARICOPA)

ACKNOWLEDGED, SUBSCRIBED AND SWORN TO before me on August 26th, 1994 by Dan Patch, President of Arizona Gold Mines Inc.



Notary Public

UNITED STATES
DEPARTMENT OF THE INTERIOR
BUREAU OF LAND MANAGEMENT

RECEIPT AND ACCOUNTING ADVICE

NO. 2024615 04

WG/AZ

08/26/94

Subject: CLAIM MAINTENANCE FEE 1995 (53)

3 25 53

OK
5,300.00

Applicant:

DAN PATCH
6850 N. 86TH ST.
SCOTTSDALE AZ. 85250

Remitter: SAME CO
483-8367

Assignor:

LEASE MANAGEMENT DATA NEW UPDATE PAYMENT

ORIGINAL SERIAL NO.	ASG.	TYPE	ST.	CTY.	FUND SYMBOL	ACRES/UNITS	RATE
AMC 105953, ET AL							

AMOUNT	ANV. DATE	EXP. DATE	BILL CYC.	S/C	DISTRICT	NEXT BILL	MISC. DATA	U of M	ACTUAL UNITS

ASSIGNMENT SERIAL NO.	ASG.	TYPE	ST.	CTY.	FUND SYMBOL	ACRES/UNITS	RATE

AMOUNT	ANV. DATE	EXP. DATE	BILL CYC.	S/C	DISTRICT	NEXT BILL	MISC. DATA	U of M	ACTUAL UNITS

APPLY REMITTANCE			
ACTION	FUND SYMBOL	CTY.	AMOUNT
FILING FEE			
RENTAL			
UNEARNED			
REFUND			
TOTAL			
AMOUNT DUE			

Remarks:
 105953-105960, 98974-98978
 144915-144916, ~~144915-144916~~
 144923-144933, 47721-47723
 102348-102350, 97158-97159
 97162,
 38906-38910,
 245377, 246075-246076
 245744, 195614-195619
 238813,
 51695,
 BY: 238554, DATE: 53

Lease in Escrow?
 KGS? Of Interest?
 Auto Escalates? Operating Rights?
 Auto Renew? Operator
 Bond Filed?

FOR MMS USE ONLY

BILLEE NUMBER	FOREST REFUGE
OCS SECTION CODE	

AMC 086612
91283
95246
98423
98957
105953
108058
144884
164418
220648

AMC 260459
298894
291242

RECORDED AT THE REQUEST OF
AND RETURN TO:

Dan Patch, Trustee
The Patch Living Trust
6850 North 86th Street
Scottsdale, Arizona 85250

RECEIVED
BLM AZ STATE OFFICE
PHOENIX, ARIZONA
AUG 27 10 35 AM '93

**AFFIDAVIT/NOTICE OF INTENTION TO HOLD
UNPATENTED MINING CLAIMS,
NOTICE OF PAYMENT OF ANNUAL FEES**

STATE OF ARIZONA)
) ss.
COUNTY OF LA PAZ)

I, Dan Patch, Trustee under The Patch Living Trust, being first duly sworn, verifies and states as follows:

The Patch Living Trust, 6850 North 86th Street, Scottsdale, Arizona, intends to hold the unpatented mining claims described and listed on EXHIBIT A, attached hereto.

The above claims are owned or claimed by The Patch Living Trust for the valuable mineral contained therein, and it is the intent of The Patch Living Trust to continue development of the claims. Annual rental or holding fees, in lieu of assessment work (as required by 43 C.F.R. 3833.1-5), for the year beginning September 1, 1992 through September 1, 1993 in the amount of \$100.00 and September 1, 1993 through September 1, 1994 in the amount of \$100.00 totaling \$200.00 per claim have been paid on or before August 31, 1993. These claims were located prior to October 6, 1992.

Dan Patch
Trustee for The Patch Living Trust

9.3 + 94
ENTERED IN COMPUTER
10/12/93 MA

13 pages
2-9-94 dr 481

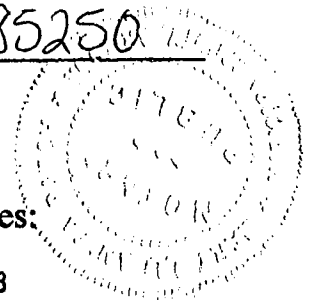
STATE OF Arizona)
) ss.
COUNTY OF La Paz)

ACKNOWLEDGED, SUBSCRIBED AND SWORN TO before me on August 24th,
1993 by Dan Patch, Trustee under The Patch Living Trust.

Mary Lu Anita Patch
Notary Public

6850 N. 86th St.
Scottsdale, Az 85250
Address

My Commission Expires:
My commission expires Sept. 21, 1993



RECEIVED
B.L.M. AZ STATE OFFICE
AUG 21 10 35 AM '93
PHOENIX, ARIZONA

091283

EXHIBIT "A"

091283

095246

92- 3655

098423

Attached to and made a part of that certain Affidavit of Performance of Annual Work dated the 29th day of June, 1992, covering the following unpatented lode mining claims located in all or portions of Section 23, Township 6 North, Range 19 West; Sections 6, 7, 8, 9, 10, 15, 16, 17, 18, 19, 20, 21 and 22, Township 6 North, Range 19 West; Sections 1, 2, 10, 11, 12, 13, 14, 22, 23, 24, 25, 26 and 27, Township 6 North, Range 20 West; Sections 24, 25 and 36, Township 7 North, Range 20 West; and Section 19, Township 7 North, Range 19 West, Gila and Salt River Principal Meridian, and Plomosa Mining District, County of La Paz, State of Arizona.

NAME OF CLAIM	ORIGINAL RECORDATION		AMENDED RECORDATION		BLM	
	BOOK	PAGE	BOOK	PAGE	SERIAL	NO.
COPPERSTONE # 15	1129	627	86-2314		A MC 088612	
COPPERSTONE # 16	1129	630	86-2315		A MC 088613	
COPPERSTONE # 17	1129	632	86-2316		A MC 088614	
COPPERSTONE # 1	1128	65	86-2300		A MC 091283	
COPPERSTONE # 2	1128	66	86-2301		A MC 091284	
COPPERSTONE # 3	1128	67	86-2302		A MC 091285	
COPPERSTONE # 4	1128	68	86-2303		A MC 091286	
COPPERSTONE # 5	1128	69	86-2304		A MC 091287	
COPPERSTONE # 6	1128	70	86-2305		A MC 091288	
COPPERSTONE # 7	1128	72	86-2306		A MC 091289	
COPPERSTONE # 8	1128	73	86-2307		A MC 091290	
COPPERSTONE # 9	1128	74	86-2308		A MC 091291	
COPPERSTONE # 10	1128	75	86-2309		A MC 091292	
COPPERSTONE # 11	1128	76	86-2310		A MC 091293	
COPPERSTONE # 12	1128	77	86-2311		A MC 091294	
COPPERSTONE # 13	1128	78	86-2312		A MC 091295	
COPPERSTONE # 14	1128	80	86-2313		A MC 091296	
COPPERSTONE # 18	1131	294	86-2317		A MC 095246	
COPPERSTONE # 19	1131	297	86-2318		A MC 095247	
COPPERSTONE # 20	1131	298	86-2319		A MC 095248	
COPPERSTONE # 21	1131	299	86-2320		A MC 095249	
COPPERSTONE # 22	1131	300	86-2321		A MC 095250	
COPPERSTONE # 23	1131	301	86-2322		A MC 095251	
COPPERSTONE # 24	1131	302	86-2323		A MC 095252	
COPPERSTONE # 25	1131	303	86-2324		A MC 095253	
COPPERSTONE # 26	1131	304	86-2325		A MC 095254	
COPPERSTONE # 27	1131	307	86-2326		A MC 095255	
COPPERSTONE # 28	1131	308	86-2327		A MC 095256	
COPPERSTONE # 29	1131	309	86-2328		A MC 095257	
COPPERSTONE # 30	1151	145	86-2329		A MC 098423	
COPPERSTONE # 31	1151	148	86-2330		A MC 098424	
COPPERSTONE # 32	1151	149	86-2331		A MC 098425	
COPPERSTONE # 33	1151	150	86-2332		A MC 098426	
COPPERSTONE # 34	1151	151	86-2333		A MC 098427	
COPPERSTONE # 35	1151	152	86-2334		A MC 098428	
COPPERSTONE # 36	1151	153	86-2335		A MC 098429	
COPPERSTONE # 37	1151	154	86-2336		A MC 098430	
COPPERSTONE # 38	1151	155	86-2337		A MC 098431	
COPPERSTONE # 39	1151	156	86-2338		A MC 098432	
COPPERSTONE # 40	1151	157	86-2339		A MC 098433	

PHOENIX, ARIZONA
 9:00 AM
 AUG 29 1992

RECEIVED
 BLM STATE OFFICE
 AUG 29 1992
 PHOENIX, ARIZONA

2/9/92 Sm

40

98957
105953
92- 3655
108058
144884

EXHIBIT "A" CONTINUED

NAME OF CLAIM	ORIGINAL RECORDATION		AMENDED RECORDATION		BLM	
	BOOK	PAGE	BOOK	PAGE	SERIAL	NO.
COPPERSTONE # 41	1152	181	86-2340		A MC 098957	
COPPERSTONE # 42	1152	183	86-2341		A MC 098958	
COPPERSTONE # 43	1152	185	86-2342		A MC 098959	
COPPERSTONE # 44	1152	187	86-2343		A MC 098960	
COPPERSTONE # 45	1152	189	86-2344		A MC 098961	
COPPERSTONE # 46	1152	191	86-2345		A MC 098962	
COPPERSTONE # 47	1152	193	86-2346		A MC 098963	
COPPERSTONE # 48	1152	195	86-2347		A MC 098964	
COPPERSTONE # 49	1152	197	86-2348		A MC 098965	
COPPERSTONE # 50	1152	199	86-2349		A MC 098966	
COPPERSTONE # 51	1152	201	86-2350		A MC 098967	
COPPERSTONE # 52	1152	203	86-2351		A MC 098968	
COPPERSTONE # 53	1152	205	86-2352		A MC 098969	
COPPERSTONE # 54	1152	763	86-2353		A MC 098970	
COPPERSTONE # 55	1152	765	86-2354		A MC 098971	
COPPERSTONE # 56	1152	767	86-2355		A MC 098972	
COPPERSTONE # 57	1152	769	86-2356		A MC 098973	
COPPERSTONE # 58	1152	771	86-2357		A MC 098974	
COPPERSTONE # 59	1152	773	86-2358		A MC 098975	
COPPERSTONE # 60	1152	775	86-2359		A MC 098976	
COPPERSTONE # 61	1152	777	86-2360		A MC 098977	
COPPERSTONE # 62	1152	779	86-2361		A MC 098978	
COPPERSTONE # 63	1152	781	86-2362		A MC 098979	
IRON REEF #1	1168	69			A MC 105953	
IRON REEF #2	1168	72			A MC 105954	
IRON REEF #3	1168	74			A MC 105955	
IRON REEF #4	1168	76			A MC 105956	
IRON REEF #5	1168	78			A MC 105957	
IRON REEF #6	1168	80			A MC 105958	
IRON REEF #7	1168	82			A MC 105959	
IRON REEF #8	1168	84			A MC 105960	
IRON REEF #9	1168	86			A MC 105961	
IRON REEF #10	1168	88			A MC 105962	
COPPERSTONE # 64	1173	716	86-2363		A MC 108058	
COPPERSTONE # 65	1173	719	86-2364		A MC 108059	
COPPERSTONE 101	1254	76	86-2365		A MC 144884	
COPPERSTONE 102	1254	79	86-2366		A MC 144885	
COPPERSTONE 103	1254	81	86-2367		A MC 144886	
COPPERSTONE 104	1254	83	86-2368		A MC 144887	
COPPERSTONE 105	1254	85	86-2369		A MC 144888	
COPPERSTONE 106	1254	87	86-2370		A MC 144889	
COPPERSTONE 107	1254	89	86-2371		A MC 144890	
COPPERSTONE 108	1254	91	86-2372		A MC 144891	
COPPERSTONE 109	1254	93	86-2373		A MC 144892	
COPPERSTONE 110	1254	95	86-2374		A MC 144893	
COPPERSTONE 111	1254	97	86-2375		A MC 144894	

PHOENIX, ARIZONA
9:00 AM
AUG 27 1993

PHOENIX, ARIZONA

RECEIVED
BLM AZ STATE OFFICE
AUG 27 10 34 AM '93

2/9/94
46

EXHIBIT "A" CONTINUED

NAME OF CLAIM	ORIGINAL RECORDATION		AMENDED RECORDATION		BLM SERIAL NO.	
	BOOK	PAGE	BOOK	PAGE	SERIAL	NO.
COPPERSTONE 112	1254	99	86-2376		A MC	144895
COPPERSTONE 113	1254	101	86-2377		A MC	144896
COPPERSTONE 114	1254	103	86-2378		A MC	144897
COPPERSTONE 115	1254	105	86-2379		A MC	144898
COPPERSTONE 116A	1254	107	86-2380		A MC	144899
COPPERSTONE 117	1254	109	86-2381		A MC	144900
COPPERSTONE 118	1254	111	86-2382		A MC	144901
COPPERSTONE 119	1254	113	86-2383		A MC	144902
COPPERSTONE 120	1254	115	86-2384		A MC	144903
COPPERSTONE 122	1254	119	86-2385		A MC	144905
COPPERSTONE 123	1254	121	86-2386		A MC	144906
COPPERSTONE 124	1254	123	86-2387		A MC	144907
COPPERSTONE 125	1254	125	86-2388		A MC	144908
COPPERSTONE 126	1254	127	86-2389		A MC	144909
COPPERSTONE 127	1254	129	86-2390		A MC	144910
COPPERSTONE 129	1254	133	86-2391		A MC	144912
COPPERSTONE 130	1254	135	86-2392		A MC	144913
COPPERSTONE 131	1254	137	86-2393		A MC	144914
COPPERSTONE 132	1254	139	86-2394		A MC	144915
COPPERSTONE 133	1254	141	86-2395		A MC	144916
COPPERSTONE 134	1254	143	86-2396		A MC	144917
COPPERSTONE 136	1254	147	86-2397		A MC	144919
COPPERSTONE 137	1254	149	86-2398		A MC	144920
COPPERSTONE 138	1254	151	86-2399		A MC	144921
COPPERSTONE 139	1254	153	86-2400		A MC	144922
COPPERSTONE 140	1254	155	86-2401		A MC	144923
COPPERSTONE 141	1254	157	86-2402		A MC	144924
COPPERSTONE 142	1254	159	86-2403		A MC	144925
COPPERSTONE 143	1254	161	86-2404		A MC	144926
COPPERSTONE 144	1254	163	86-2405		A MC	144927
COPPERSTONE 145	1254	165	86-2406		A MC	144928
COPPERSTONE 146	1254	167	86-2407		A MC	144929
COPPERSTONE 147	1254	169	86-2408		A MC	144930
COPPERSTONE 148	1254	171	86-2409		A MC	144931
COPPERSTONE 149	1254	173	86-2410		A MC	144932
COPPERSTONE 150	1254	175	86-2411		A MC	144933
COPPERSTONE 151	1254	177	86-2412		A MC	144934
COPPERSTONE 152	1254	179	86-2413		A MC	144935
COPPERSTONE 153	1254	181	86-2414		A MC	144936
COPPERSTONE 154	1254	183	86-2415		A MC	144937
COPPERSTONE 155	1254	185	86-2416		A MC	144938
COPPERSTONE 156	1254	187	86-2417		A MC	144939
COPPERSTONE 157	1254	189	86-2418		A MC	144940
COPPERSTONE 158	1254	191	86-2419		A MC	144941
COPPERSTONE 159	1254	193	86-2420		A MC	144942
COPPERSTONE 160	1254	195	86-2421		A MC	144943

RECEIVED
 BLM AZ STATE OFFICE
 Aug 27 10 34 AM '93
 PHOENIX, ARIZONA

RECEIVED
 BLM AZ STATE OFFICE
 Jul 31 92
 9:00 A.M.
 PHOENIX, ARIZONA
 CANCELLED

46

2/9/95

220648

92- 3655

EXHIBIT "A" CONTINUED

NAME OF CLAIM	ORIGINAL RECORDATION		AMENDED RECORDATION		BLM SERIAL NO.	
	BOOK	PAGE	BOOK	PAGE	SERIAL	NO.
COPPERSTONE 280	1276	588	86-2514		A MC	164536
COPPERSTONE 281	1276	590	86-2515		A MC	164537
COPPERSTONE 282	1276	592	86-2516		A MC	164538
COPPERSTONE 283	1276	594	86-2517		A MC	164539
COPPERSTONE 284	1276	596	86-2518		A MC	164540
COPPERSTONE 285	1276	598	86-2519		A MC	164541
COPPERSTONE 286	1276	600	86-2520		A MC	164542
COPPERSTONE 287	1276	602	86-2521		A MC	164543
COPPERSTONE 288	1276	604	86-2522		A MC	164544
COPPERSTONE 289	1276	606	86-2523		A MC	164545
COPPERSTONE 290	1276	608	86-2524		A MC	164546
COPPERSTONE 291	1276	610	86-2525		A MC	164547
COPPERSTONE 292	1276	612	86-2526		A MC	164548
COPPERSTONE 293	1276	614	86-2527		A MC	164549
COPPERSTONE 294	1276	616	86-2528		A MC	164550
COPPERSTONE 295	1276	618	86-2529		A MC	164551
COPPERSTONE 296	1276	620	86-2530		A MC	164552
COPPERSTONE 297	1276	622	86-2531		A MC	164553
COPPERSTONE 298	1276	624	86-2532		A MC	164554
COPPERSTONE 299	1276	626	86-2533		A MC	164555
COPPERSTONE 300	1276	628	86-2534		A MC	164556
COPPERSTONE 301	1276	630	86-2535		A MC	164557
COPPERSTONE 302	1276	632	86-2536		A MC	164558
COPPERSTONE 303	1276	634	86-2537		A MC	164559
COPPERSTONE 304	1276	636	86-2538		A MC	164560
COPPERSTONE 305	1276	638	86-2539		A MC	164561
COPPERSTONE 306	1276	640	86-2540		A MC	164562
COPPERSTONE 307	1276	642	86-2541		A MC	164563
COPPERSTONE 308	1276	644	86-2542		A MC	164564
COPPERSTONE 309	1276	646	86-2543		A MC	164565
COPPERSTONE 310	1276	648	86-2544		A MC	164566
COPPERSTONE 311	1276	650	86-2545		A MC	164567
COPPERSTONE 312	1276	652	86-2546		A MC	164568
COPPERSTONE 313	1276	654	86-2547		A MC	164569
COPPERSTONE 314	1276	656	86-2548		A MC	164570
COPPERSTONE 315	1276	658	86-2549		A MC	164571
COPPERSTONE 316	84-002461		86-2550		A MC	220648
COPPERSTONE 317	84-002460		86-2551		A MC	220649
COPPERSTONE 318	84-002462		86-2552		A MC	220650
COPPERSTONE 319	84-002463		86-2553		A MC	220651
COPPERSTONE 320	84-002464		86-2554		A MC	220652
COPPERSTONE 321	84-002465		86-2555		A MC	220653
COPPERSTONE 322	84-002466		86-2556		A MC	220654
COPPERSTONE 323	84-002467		86-2557		A MC	220655
COPPERSTONE 324	84-002468		86-2558		A MC	220656
COPPERSTONE 325	84-002469		86-2559		A MC	220657

RECEIVED
 BLM AZ STATE OFFICE
 Aug 27 10 34 AM '93
 PHOENIX, ARIZONA

RECEIVED
 BLM AZ STATE OFFICE
 PHOENIX, ARIZONA
 9:00 A.M.
 X
 CANCELLED
 76-9-2

46

260459
289984

EXHIBIT "A" CONTINUED

NAME OF CLAIM	ORIGINAL RECORDATION		AMENDED RECORDATION		BLM SERIAL NO.	
	BOOK	PAGE	BOOK	PAGE	SERIAL	NO.
COPPERSTONE 326	84-002470		86-2560		A MC	220658
COPPERSTONE 327	84-002471		86-2561		A MC	220659
COPPERSTONE 328	84-002472		86-2562		A MC	220660
COPPERSTONE 329	86-4548				A MC	260459
COPPERSTONE 330	86-4549				A MC	260460
COPPERSTONE 331	86-4550				A MC	260461
COPPERSTONE 332	86-4551				A MC	260462
COPPERSTONE 333	86-4552				A MC	260463
COPPERSTONE 334	86-4553				A MC	260464
COPPERSTONE 335	86-4554				A MC	260465
COPPERSTONE 336	86-4555				A MC	260466
COPPERSTONE 337	86-4556				A MC	260467
COPPERSTONE 338	86-4557				A MC	260468
COPPERSTONE 339	86-4558				A MC	260469
COPPERSTONE #340	88-5667				A MC	289984
COPPERSTONE #341	88-5602				A MC	289985
COPPERSTONE #342	88-5603				A MC	289986
COPPERSTONE #343	89-5604				A MC	289987
COPPERSTONE #344	89-5605				A MC	289988
COPPERSTONE #345	89-5606				A MC	289989
COPPERSTONE #346	89-5607				A MC	289990
COPPERSTONE #347	89-5608				A MC	289991
COPPERSTONE #348	89-5609				A MC	289992
COPPERSTONE #349	89-5610				A MC	289993
COPPERSTONE #350	89-5611				A MC	289994
COPPERSTONE #351	89-5612				A MC	289995
COPPERSTONE #352	89-5613				A MC	289996
COPPERSTONE #353	89-5614				A MC	289997
COPPERSTONE #354	89-5615				A MC	289998
COPPERSTONE #355	89-5616				A MC	289999
COPPERSTONE #356	89-5617				A MC	290000
COPPERSTONE #357	89-5618				A MC	290001
COPPERSTONE #358	89-5619				A MC	290002
COPPERSTONE #359	89-5620				A MC	290003
COPPERSTONE #360	89-5621				A MC	290004
COPPERSTONE #361	89-5622				A MC	290005
COPPERSTONE #362	89-5623				A MC	290006
COPPERSTONE #363	89-5624				A MC	290007
COPPERSTONE #364	89-5625				A MC	290008
COPPERSTONE #365	89-5626				A MC	290009
COPPERSTONE #366	89-5627				A MC	290010
COPPERSTONE #367	89-5628				A MC	290011
COPPERSTONE #368	89-5629				A MC	290012
COPPERSTONE #369	89-5630				A MC	290013
COPPERSTONE #370	89-5631				A MC	290014
COPPERSTONE #371	89-5632				A MC	290015

PHOENIX, ARIZONA

Aug 27 10 34 AM '93
RECEIVED
B.L.M. AZ STATE OFFICE

9:00 A.M.
PHOENIX, ARIZONA
RECEIVED
B.L.M. AZ STATE OFFICE
CANCELLED
46
7-9-94 SR

EXHIBIT "A" CONTINUED

NAME OF CLAIM	ORIGINAL RECORDATION		AMENDED RECORDATION		BLM SERIAL NO.	
	BOOK	PAGE	BOOK	PAGE	SERIAL	NO.
COPPERSTONE #372	89-5633				A MC 290016	
COPPERSTONE #373	89-5634				A MC 290017	
COPPERSTONE #374	89-5635				A MC 290018	
COPPERSTONE #375	89-5636				A MC 290019	
COPPERSTONE #376	89-5637				A MC 290020	
COPPERSTONE #377	89-5638				A MC 290021	
COPPERSTONE #378	89-5639				A MC 290022	
COPPERSTONE #379	89-5640				A MC 290023	
COPPERSTONE #380	89-5641				A MC 290024	
COPPERSTONE #381	89-5642				A MC 290025	
COPPERSTONE #382	89-5643				A MC 290026	
COPPERSTONE #383	89-5644				A MC 290027	
COPPERSTONE #384	88-5645				A MC 290028	
COPPERSTONE #385	88-5646				A MC 290029	
COPPERSTONE #386	88-5647				A MC 290030	
COPPERSTONE #387	88-5648				A MC 290031	
COPPERSTONE #388	88-5649				A MC 290032	
COPPERSTONE #389	88-5650				A MC 290033	
COPPERSTONE #390	88-5651				A MC 290034	
COPPERSTONE #391	88-5652				A MC 290035	
COPPERSTONE #392	88-5653				A MC 290036	
COPPERSTONE #393	88-5654				A MC 290037	
COPPERSTONE #394	88-5655				A MC 290038	
COPPERSTONE #395	88-5656				A MC 290039	
COPPERSTONE #396	88-5657				A MC 290040	
COPPERSTONE #397	88-5658				A MC 290041	
COPPERSTONE #398	88-5659				A MC 290042	
COPPERSTONE #399	88-5660				A MC 290043	
COPPERSTONE #400	88-5661				A MC 290044	
COPPERSTONE #401	88-5662				A MC 290045	
COPPERSTONE #402	88-5663				A MC 290046	
COPPERSTONE #403	88-5664				A MC 290047	
COPPERSTONE #404	88-5665				A MC 290048	
COPPERSTONE #405	88-5666				A MC 290049	
COPPERSTONE #406	88-5668				A MC 290050	
COPPERSTONE #407	88-5669				A MC 290051	
COPPERSTONE #408	88-5670				A MC 290052	
COPPERSTONE #409	88-5671				A MC 290053	
COPPERSTONE #410	88-5672				A MC 290054	
COPPERSTONE #411	88-5673				A MC 290055	
COPPERSTONE #412	88-5674				A MC 290056	
COPPERSTONE #413	88-5675				A MC 290057	
COPPERSTONE #414	88-5676				A MC 290058	
COPPERSTONE #415	88-5677				A MC 290059	
COPPERSTONE #416	88-5678				A MC 290060	
COPPERSTONE #417	88-5679				A MC 290061	

PHOENIX, ARIZONA

Aug 27 10 34 AM '93
RECEIVED
BLM. AZ STATE OFFICE

9:00 AM
PHOENIX, ARIZONA
RECEIVED
BLM. AZ STATE OFFICE
CANCELLED
46
2/6/94

EXHIBIT "A" CONTINUED

NAME OF CLAIM	ORIGINAL RECORDATION		AMENDED RECORDATION		BLM	
	BOOK	PAGE	BOOK	PAGE	SERIAL	NO.
COPPERSTONE #418	88-5680				A MC 290062	
COPPERSTONE #419	88-5681				A MC 290063	
COPPERSTONE #420	88-5682				A MC 290064	
COPPERSTONE #421	88-5683				A MC 290065	
COPPERSTONE #422	88-5684				A MC 290066	
COPPERSTONE #423	88-5685				A MC 290067	
COPPERSTONE #424	88-5686				A MC 290068	
COPPERSTONE #425	88-5687				A MC 290069	
COPPERSTONE #426	88-5688				A MC 290070	
COPPERSTONE #427	88-5689				A MC 290071	
COPPERSTONE #428	88-5690				A MC 290072	
COPPERSTONE #429	88-5691				A MC 290073	
COPPERSTONE #430	88-5692				A MC 290074	
COPPERSTONE #431	88-5693				A MC 290075	
COPPERSTONE #432	88-5694				A MC 290076	
COPPERSTONE #433	88-5695				A MC 290077	
COPPERSTONE #434	88-5696				A MC 290078	
COPPERSTONE #435	88-5697				A MC 290079	
COPPERSTONE #436	88-5698				A MC 290080	
COPPERSTONE #437	88-5699				A MC 290081	
COPPERSTONE #438	88-5700				A MC 290082	
COPPERSTONE #439	88-5701				A MC 290083	
COPPERSTONE #440	88-5702				A MC 290084	
COPPERSTONE #441	88-5703				A MC 290085	
COPPERSTONE #442	88-5704				A MC 290086	
COPPERSTONE #443	88-5705				A MC 290087	
COPPERSTONE #444	88-5706				A MC 290088	
COPPERSTONE #445	88-5707				A MC 290089	
COPPERSTONE #446	88-5708				A MC 290090	
COPPERSTONE #447	88-5709				A MC 290091	
COPPERSTONE #448	88-5710				A MC 290092	
COPPERSTONE #449	88-5711				A MC 290093	
COPPERSTONE #450	88-5712				A MC 290094	
COPPERSTONE #451	88-5713				A MC 290095	
COPPERSTONE #452	88-5714				A MC 290096	
COPPERSTONE #453	88-5715				A MC 290097	
COPPERSTONE #454	88-5716				A MC 290098	
COPPERSTONE #455	88-5717				A MC 290099	
COPPERSTONE #456	88-5718				A MC 290100	
COPPERSTONE #457	88-5719				A MC 290101	
COPPERSTONE #458	88-5720				A MC 290102	
COPPERSTONE #459	88-5721				A MC 290103	
COPPERSTONE #460	88-5722				A MC 290104	
COPPERSTONE #461	88-5723				A MC 290105	
COPPERSTONE #462	88-5724				A MC 290106	
COPPERSTONE #463	88-5725				A MC 290107	

PHOENIX, ARIZONA

RECEIVED B.L.M. AZ STATE OFFICE
Aug 27 10 34 AM '93

9:00 A.M.
PHOENIX, ARIZONA
X
JUN 31 1992
CANCELLED

RECEIVED
B.L.M. AZ STATE OFFICE

Handwritten signature
46

29/12/97

92- 3655

EXHIBIT "A" CONTINUED

<u>NAME OF CLAIM</u>	<u>ORIGINAL RECORDATION</u>		<u>AMENDED RECORDATION</u>		<u>BLM SERIAL NO.</u>	
	<u>BOOK</u>	<u>PAGE</u>	<u>BOOK</u>	<u>PAGE</u>	<u>SERIAL</u>	<u>NO.</u>
COPPERSTONE #464	88-5726				A MC 290108	✓
COP 46	88-7050				A MC 291242	}
COP 47	88-7051				A MC 291243	
COP 48	88-7052				A MC 291244	
COP 49	88-7053				A MC 291245	
COP 50	88-7054				A MC 291246	
COP 51	88-7055				A MC 291247	
COP 52	88-7056				A MC 291248	
COP 53	88-7057				A MC 291249	
COP 54	88-7058				A MC 291250	
COP 55	88-7059				A MC 291251	
COP 56	88-7060				A MC 291252	
COP 57	88-7061				A MC 291253	
COP 58	88-7027				A MC 291254	
COP 59	88-7028				A MC 291255	
COP 60	88-7029				A MC 291256	
COP 61	88-7030				A MC 291257	
COP 62	88-7031				A MC 291258	
COP 63	88-7032				A MC 291259	
COP 64	88-7033				A MC 291260	
COP 65	88-7034				A MC 291261	
COP 66	88-7035				A MC 291262	
COP 67	88-7036				A MC 291263	
COP 68	88-7037				A MC 291264	
COP 69	88-7038				A MC 291265	
COP 70	88-7039				A MC 291266	
COP 71	88-7040				A MC 291267	
COP 72	88-7041				A MC 291268	
COP 73	88-7042				A MC 291269	
COP 74	88-7043				A MC 291270	
COP 75	88-7044				A MC 291271	
COP 76	88-7045				A MC 291272	
COP 77	88-7046				A MC 291273	
COP 78	88-7047				A MC 291274	
COP 79	88-7048				A MC 291275	
COP 80	88-7049				A MC 291276	
COP 81	88-7000				A MC 291277	
COP 82	88-7001				A MC 291278	
COP 83	88-7002				A MC 291279	
COP 84	88-7003				A MC 291280	
COP 85	88-7004				A MC 291281	
COP 86	88-7005				A MC 291282	
COP 87	88-7006				A MC 291283	
COP 88	88-7007				A MC 291284	
COP 89	88-7008				A MC 291285	
COP 90	88-7009				A MC 291286	

PHOENIX, ARIZONA

RECEIVED
B.L.M. AZ STATE OFFICE
AUG 27 10 34 AM '93

RECEIVED
B.L.M. AZ STATE OFFICE
JUL 21 97
9:00 A.M.
PHOENIX, ARIZONA
CANCELLED

46
2/8/54 SR

EXHIBIT "A" CONTINUED

NAME OF CLAIM	ORIGINAL RECORDATION		AMENDED RECORDATION		BLM SERIAL NO.	
	BOOK	PAGE	BOOK	PAGE	SERIAL	NO.
COP 91	88-7010				A MC	291287
COP 92	88-7011				A MC	291288
COP 93	88-7012				A MC	291289
COP 94	88-7013				A MC	291290
COP 95	88-7014				A MC	291291
COP 96	88-7015				A MC	291292
COP 97	88-7016				A MC	291293
COP 98	88-7017				A MC	291294
COP 99	88-7018				A MC	291295
COP 100	88-7019				A MC	291296
COP 116	88-7020				A MC	291297
COP 117	88-7021				A MC	291298
COP 118	88-7022				A MC	291299
COP 119	88-7023				A MC	291300
COP 120	88-7024				A MC	291301
COP 121	88-7025				A MC	291302
COP 122	88-7026				A MC	291303
COP 123	88-6990				A MC	291304
COP 124	88-6991				A MC	291305
COP 125	88-6992				A MC	291306
COP 126	88-6993				A MC	291307
COP 127	88-6994				A MC	291308
COP 128	88-6995				A MC	291309
COP 129	88-6996				A MC	291310
COP 130	88-6997				A MC	291311
COP 131	88-6998				A MC	291312
COP 132	88-6999				A MC	291313

RECEIVED
 B.L.M. AZ STATE OFFICE
 AUG 27 10 34 AM '93
 PHOENIX, ARIZONA

LAND MANAGEMENT DEPARTMENT
 CHRYSLER FINANCIAL COMPANY
 100 EAST WASHINGTON AVENUE
 PHOENIX, ARIZONA 85001

9:00 A.M.
 PHOENIX, ARIZONA

RECEIVED
 B.L.M. AZ STATE OFFICE
 JUL 31 1992
 CANCELLED

27 *[Signature]*

2-9-94 *[Signature]*

UNITED STATES
DEPARTMENT OF THE INTERIOR
BUREAU OF LAND MANAGEMENT

RECEIPT AND ACCOUNTING ADVICE

NO. 2044744 01

RS/AZ 08/27/93

Subject: CLAIM RENTAL FEE 1993 & 1994 (481) 2 23 13 96,200.00

Applicant:

THE PATCH LIVING TRUST
6850 N. 86TH ST.
SCOTTSDALE, AZ 85250

Remitter: SAME - CK #1524

Assignor:

LEASE MANAGEMENT DATA NEW UPDATE PAYMENT

ORIGINAL SERIAL NO.	ASG.	TYPE	ST.	CTY.	FUND SYMBOL	ACRES/UNITS	RATE
MC 88612, ET AL							

AMOUNT	ANV. DATE	EXP. DATE	BILL CYC.	S/C	DISTRICT	NEXT BILL	MISC. DATA	U of M	ACTUAL UNITS

ASSIGNMENT SERIAL NO.	ASG.	TYPE	ST.	CTY.	FUND SYMBOL	ACRES/UNITS	RATE

AMOUNT	ANV. DATE	EXP. DATE	BILL CYC.	S/C	DISTRICT	NEXT BILL	MISC. DATA	U of M	ACTUAL UNITS

APPLY REMITTANCE

ACTION	FUND SYMBOL	CTY.	AMOUNT
FILING FEE			
RENTAL			
UNEARNED			
REFUND			
TOTAL			
AMOUNT DUE			

Remarks:

BY:

DATE:

FOR MMS USE ONLY

BILLEE NUMBER	FOREST REFUGE
OCS SECTION CODE	

- Lease in Escrow?
- KGS?
- Auto Escalates?
- Auto Renew?

- Of Interest?
- Operating Rights?
- Operator
- Bond Filed?

EXHIBIT "A" CONTINUED

NAME OF CLAIM	ORIGINAL RECORDATION		AMENDED RECORDATION		BLM SERIAL NO.	
	BOOK	PAGE	BOOK	PAGE	SERIAL	NO.
COPPERSTONE 234	1276	496	86-2468		A MC	164490
COPPERSTONE 235	1276	498	86-2469		A MC	164491
COPPERSTONE 236	1276	500	86-2470		A MC	164492
COPPERSTONE 237	1276	502	86-2471		A MC	164493
COPPERSTONE 238	1276	504	86-2472		A MC	164494
COPPERSTONE 239	1276	506	86-2473		A MC	164495
COPPERSTONE 240	1276	508	86-2474		A MC	164496
COPPERSTONE 241	1276	510	86-2475		A MC	164497
COPPERSTONE 242	1276	512	86-2476		A MC	164498
COPPERSTONE 243	1276	514	86-2477		A MC	164499
COPPERSTONE 244	1276	516	86-2478		A MC	164500
COPPERSTONE 245	1276	518	86-2479		A MC	164501
COPPERSTONE 246	1276	520	86-2480		A MC	164502
COPPERSTONE 247	1276	522	86-2481		A MC	164503
COPPERSTONE 248	1276	524	86-2482		A MC	164504
COPPERSTONE 249	1276	526	86-2483		A MC	164505
COPPERSTONE 250	1276	528	86-2484		A MC	164506
COPPERSTONE 251	1276	530	86-2485		A MC	164507
COPPERSTONE 252	1276	532	86-2486		A MC	164508
COPPERSTONE 253	1276	534	86-2487		A MC	164509
COPPERSTONE 254	1276	536	86-2488		A MC	164510
COPPERSTONE 255	1276	538	86-2489		A MC	164511
COPPERSTONE 256	1276	540	86-2490		A MC	164512
COPPERSTONE 257	1276	542	86-2491		A MC	164513
COPPERSTONE 258	1276	544	86-2492		A MC	164514
COPPERSTONE 259	1276	546	86-2493		A MC	164515
COPPERSTONE 260	1276	548	86-2494		A MC	164516
COPPERSTONE 261	1276	550	86-2495		A MC	164517
COPPERSTONE 262	1276	552	86-2496		A MC	164518
COPPERSTONE 263	1276	554	86-2497		A MC	164519
COPPERSTONE 264	1276	556	86-2498		A MC	164520
COPPERSTONE 265	1276	558	86-2499		A MC	164521
COPPERSTONE 266	1276	560	86-2500		A MC	164522
COPPERSTONE 267	1276	562	86-2501		A MC	164523
COPPERSTONE 268	1276	564	86-2502		A MC	164524
COPPERSTONE 269	1276	566	86-2503		A MC	164525
COPPERSTONE 270	1276	568	86-2504		A MC	164526
COPPERSTONE 271	1276	570	86-2505		A MC	164527
COPPERSTONE 272	1276	572	86-2506		A MC	164528
COPPERSTONE 273	1276	574	86-2507		A MC	164529
COPPERSTONE 274	1276	576	86-2508		A MC	164530
COPPERSTONE 275	1276	578	86-2509		A MC	164531
COPPERSTONE 276	1276	580	86-2510		A MC	164532
COPPERSTONE 277	1276	582	86-2511		A MC	164533
COPPERSTONE 278	1276	584	86-2512		A MC	164534
COPPERSTONE 279	1276	586	86-2513		A MC	164535

RECEIVED
 B.L.M. AZ STATE OFFICE
 AUG 27 10 34 AM '93
 PHOENIX, ARIZONA

9:00 A.M.
 PHOENIX, ARIZONA

RECEIVED
 BLM AZ STATE OFFICE
 JUL 31 1993
 CANCELLED

2-9-94 Sr

46
[Handwritten initials]

EXHIBIT "A" CONTINUED

NAME OF CLAIM	ORIGINAL RECORDATION		AMENDED RECORDATION		BLM SERIAL NO.	
	BOOK	PAGE	BOOK	PAGE	SERIAL	NO.
COPPERSTONE 161	1254	197	86-2422		A MC	144944
COPPERSTONE 162	1276	349	86-2423		A MC	164418
COPPERSTONE 163	1276	355	86-2424		A MC	164419
COPPERSTONE 164	1276	357	86-2425		A MC	164420
COPPERSTONE 165	1276	359	86-2426		A MC	164421
COPPERSTONE 166	1276	361	86-2427		A MC	164422
COPPERSTONE 167	1276	363	86-2428		A MC	164423
COPPERSTONE 168	1276	365	86-2429		A MC	164424
COPPERSTONE 169	1276	367	86-2430		A MC	164425
COPPERSTONE 170	1276	369	86-2431		A MC	164426
COPPERSTONE 171	1276	371	86-2432		A MC	164427
COPPERSTONE 172A	1276	373	86-2433		A MC	164428
COPPERSTONE 183A	1276	395	86-2434		A MC	164439
COPPERSTONE 184	1276	397	86-2435		A MC	164440
COPPERSTONE 185	1276	398	86-2436		A MC	164441
COPPERSTONE 186	1276	400	86-2437		A MC	164442
COPPERSTONE 187	1276	402	86-2438		A MC	164443
COPPERSTONE 188	1276	404	86-2439		A MC	164444
COPPERSTONE 189	1276	406	86-2440		A MC	164445
COPPERSTONE 190	1276	408	86-2441		A MC	164446
COPPERSTONE 191	1276	410	86-2442		A MC	164447
COPPERSTONE 192A	1276	412	86-2443		A MC	164448
COPPERSTONE 210	1276	448	86-2444		A MC	164466
COPPERSTONE 211	1276	450	86-2445		A MC	164467
COPPERSTONE 212	1276	452	86-2446		A MC	164468
COPPERSTONE 213	1276	454	86-2447		A MC	164469
COPPERSTONE 214	1276	456	86-2448		A MC	164470
COPPERSTONE 215	1276	458	86-2449		A MC	164471
COPPERSTONE 216	1276	460	86-2450		A MC	164472
COPPERSTONE 217	1276	462	86-2451		A MC	164473
COPPERSTONE 218	1276	464	86-2452		A MC	164474
COPPERSTONE 219	1276	466	86-2453		A MC	164475
COPPERSTONE 220	1276	468	86-2454		A MC	164476
COPPERSTONE 221	1276	470	86-2455		A MC	164477
COPPERSTONE 222	1276	472	86-2456		A MC	164478
COPPERSTONE 223	1276	474	86-2457		A MC	164479
COPPERSTONE 224	1276	476	86-2458		A MC	164480
COPPERSTONE 225	1276	478	86-2459		A MC	164481
COPPERSTONE 226	1276	480	86-2460		A MC	164482
COPPERSTONE 227	1276	482	86-2461		A MC	164483
COPPERSTONE 228	1276	484	86-2462		A MC	164484
COPPERSTONE 229	1276	486	86-2463		A MC	164485
COPPERSTONE 230	1276	488	86-2464		A MC	164486
COPPERSTONE 231	1276	490	86-2465		A MC	164487
COPPERSTONE 232	1276	492	86-2466		A MC	164488
COPPERSTONE 233	1276	494	86-2467		A MC	164489

MAN

RECEIVED
BLM, AZ STATE OFFICE
JUL 31 1992
9:00 AM
CANCELED
PHOENIX, ARIZONA
2/9/92

46

RECEIVED
BLM, AZ STATE OFFICE
AUG 21 10 34 AM '93
PHOENIX, ARIZONA

When recorded, mail

CYPRUS COPPERSTONE GOLD CORP.
9100 East Mineral Circle
P. O. Box 3299
Englewood, Colorado 80155

Attention: Land Management Dept.



92- 3655
RECORDED
IN OFFICIAL RECORDS
OF LA PAZ COUNTY ARIZONA
JUL 10 2 47 PM '92
LOIS K. HESSE
COUNTY RECORDER

RF	13+
CO. SUR	4 +
ST. SUR	5 +
P+H	1 +
TOTAL FEE	23
	1-05-13
	PAGES

RECORDED AT THE
REQUEST OF

This Space Reserved for Recording Information

AFFIDAVIT OF PERFORMANCE OF ANNUAL WORK - ARIZONA

	88612	98957	164418
STATE OF ARIZONA)	91283	105953	220648
) SS.	95246	108058	289984
COUNTY OF LA PAZ)	98423	144884	291242 <i>SR</i>

George Burns, being duly sworn, deposes and says that he is a citizen of the United States and more than eighteen years of age, resides at 3043 Tomahawk Drive, Lake Havasu City, Arizona 86403, is personally acquainted with the mining claims described in Exhibit "A" attached hereto, situated in the Plamosa Mining District, La Paz County, Arizona.

The location of the claims by Township, Range, and Section, the book and page numbers wherein the original or latest amended location for each claim is recorded and the Bureau of Land Management serial numbers are shown on Exhibit "A", attached.

That between the 1st day of September, 1991 and June 15, 1992 at least \$48,100.00 worth of work and improvements were done and performed upon said claims, not including the location work of said claims, for the assessment year ending September 1, 1992. Such work and improvements were made by and at the expense of Cyprus Copperstone Gold Corporation, owner and/or lessee of said claims, for the purpose of complying with the laws of the United States pertaining to assessment or annual work, the same being as follows, to wit:

ACTUAL MINING: CYPRUS COPPERSTONE GOLD CORPORATION
9100 EAST MINERAL CIRCLE
P. O. BOX 3299
ENGLEWOOD, COLORADO 80155

The Affiant is duly authorized by Cyprus Copperstone Gold Corporation to make this Affidavit.

George Burns
George Burns
P. O. Box 3299
9100 East Mineral Circle
Englewood, Colorado 80155



Attention: Land Management Department

PHOENIX ARIZONA
9100 EAST MINERAL CIRCLE

JUL 31 1992

RECEIVED
BLM AZ STATE OFFICE

STATE OF ARIZONA)
) ss.
COUNTY OF LA PAZ)

The foregoing instrument was acknowledged before me this 29th day of June, 1992, by George Burns on behalf of Cyprus Copperstone Gold Corporation.

IN WITNESS WHEREOF, I have hereunto set my hand and affixed my notary seal the day and year first above written.

Mary J. Swartzmiller
Notary Public

896 Deepwater Dr. **SEAL**
Taliesin Haven City AZ 86403
Address

My Commission expires: June 15, 1995

9:00 A.M.
PHOENIX, ARIZONA

JUL 31 '92

RECEIVED
B.L.M. AZ STATE OFFICE

Attached to and made a part of that certain Affidavit of Performance of Annual Work dated the 29th day of June, 1992, covering the following unpatented lode mining claims located in all or portions of Section 23, Township 6 North, Range 14 West; Sections 6, 7, 8, 9, 10, 15, 16, 17, 18, 19, 20, 21 and 22, Township 6 North, Range 19 West; Sections 1, 2, 10, 11, 12, 13, 14, 22, 23, 24, 25, 26 and 27, Township 6 North, Range 20 West; Sections 24, 25 and 36, Township 7 North, Range 20 West; and Section 19, Township 7 North, Range 19 West, Gila and Salt River Principal Meridian, and Plamosa Mining District, County of La Paz, State of Arizona.

NAME OF CLAIM	ORIGINAL RECORDATION		AMENDED RECORDATION		BLM SERIAL NO.	
	BOOK	PAGE	BOOK	PAGE	SERIAL	NO.
COPPERSTONE # 15	1129	627	86-2314		A MC 088612	
COPPERSTONE # 16	1129	630	86-2315		A MC 088613	
COPPERSTONE # 17	1129	632	86-2316		A MC 088614	
COPPERSTONE # 1	1128	65	86-2300		A MC 091283	
COPPERSTONE # 2	1128	66	86-2301		A MC 091284	
COPPERSTONE # 3	1128	67	86-2302		A MC 091285	
COPPERSTONE # 4	1128	68	86-2303		A MC 091286	
COPPERSTONE # 5	1128	69	86-2304		A MC 091287	
COPPERSTONE # 6	1128	70	86-2305		A MC 091288	
COPPERSTONE # 7	1128	72	86-2306		A MC 091289	
COPPERSTONE # 8	1128	73	86-2307		A MC 091290	
COPPERSTONE # 9	1128	74	86-2308		A MC 091291	
COPPERSTONE # 10	1128	75	86-2309		A MC 091292	
COPPERSTONE # 11	1128	76	86-2310		A MC 091293	
COPPERSTONE # 12	1128	77	86-2311		A MC 091294	
COPPERSTONE # 13	1128	78	86-2312		A MC 091295	
COPPERSTONE # 14	1128	80	86-2313		A MC 091296	
COPPERSTONE # 18	1131	294	86-2317		A MC 095246	
COPPERSTONE # 19	1131	297	86-2318		A MC 095247	
COPPERSTONE # 20	1131	298	86-2319		A MC 095248	
COPPERSTONE # 21	1131	299	86-2320		A MC 095249	
COPPERSTONE # 22	1131	300	86-2321		A MC 095250	
COPPERSTONE # 23	1131	301	86-2322		A MC 095251	
COPPERSTONE # 24	1131	302	86-2323		A MC 095252	
COPPERSTONE # 25	1131	303	86-2324		A MC 095253	
COPPERSTONE # 26	1131	304	86-2325		A MC 095254	
COPPERSTONE # 27	1131	307	86-2326		A MC 095255	
COPPERSTONE # 28	1131	308	86-2327		A MC 095256	
COPPERSTONE # 29	1131	309	86-2328		A MC 095257	
COPPERSTONE # 30	1151	145	86-2329		A MC 098423	
COPPERSTONE # 31	1151	148	86-2330		A MC 098424	
COPPERSTONE # 32	1151	149	86-2331		A MC 098425	
COPPERSTONE # 33	1151	150	86-2332		A MC 098426	
COPPERSTONE # 34	1151	151	86-2333		A MC 098427	
COPPERSTONE # 35	1151	152	86-2334		A MC 098428	
COPPERSTONE # 36	1151	153	86-2335		A MC 098429	
COPPERSTONE # 37	1151	154	86-2336		A MC 098430	
COPPERSTONE # 38	1151	155	86-2337		A MC 098431	
COPPERSTONE # 39	1151	156	86-2338		A MC 098432	
COPPERSTONE # 40	1151	157	86-2339		A MC 098433	

9:00 AM
PHOENIX, ARIZONA

NAME OF CLAIM	ORIGINAL RECORDATION		AMENDED RECORDATION		BLM SERIAL NO.	
	BOOK	PAGE	BOOK	PAGE	SERIAL	NO.
COPPERSTONE # 41	1152	181	86-2340		A MC 098957	
COPPERSTONE # 42	1152	183	86-2341		A MC 098958	
COPPERSTONE # 43	1152	185	86-2342		A MC 098959	
COPPERSTONE # 44	1152	187	86-2343		A MC 098960	
COPPERSTONE # 45	1152	189	86-2344		A MC 098961	
COPPERSTONE # 46	1152	191	86-2345		A MC 098962	
COPPERSTONE # 47	1152	193	86-2346		A MC 098963	
COPPERSTONE # 48	1152	195	86-2347		A MC 098964	
COPPERSTONE # 49	1152	197	86-2348		A MC 098965	
COPPERSTONE # 50	1152	199	86-2349		A MC 098966	
COPPERSTONE # 51	1152	201	86-2350		A MC 098967	
COPPERSTONE # 52	1152	203	86-2351		A MC 098968	
COPPERSTONE # 53	1152	205	86-2352		A MC 098969	
COPPERSTONE # 54	1152	763	86-2353		A MC 098970	
COPPERSTONE # 55	1152	765	86-2354		A MC 098971	
COPPERSTONE # 56	1152	767	86-2355		A MC 098972	
COPPERSTONE # 57	1152	769	86-2356		A MC 098973	
COPPERSTONE # 58	1152	771	86-2357		A MC 098974	
COPPERSTONE # 59	1152	773	86-2358		A MC 098975	
COPPERSTONE # 60	1152	775	86-2359		A MC 098976	
COPPERSTONE # 61	1152	777	86-2360		A MC 098977	
COPPERSTONE # 62	1152	779	86-2361		A MC 098978	
COPPERSTONE # 63	1152	781	86-2362		A MC 098979	
IRON REEF #1	1168	69			A MC 105953	
IRON REEF #2	1168	72			A MC 105954	
IRON REEF #3	1168	74			A MC 105955	
IRON REEF #4	1168	76			A MC 105956	
IRON REEF #5	1168	78			A MC 105957	
IRON REEF #6	1168	80			A MC 105958	
IRON REEF #7	1168	82			A MC 105959	
IRON REEF #8	1168	84			A MC 105960	
IRON REEF #9	1168	86			A MC 105961	
IRON REEF #10	1168	88			A MC 105962	
COPPERSTONE # 64	1173	716	86-2363		A MC 108058	
COPPERSTONE # 65	1173	719	86-2364		A MC 108059	
COPPERSTONE 101	1254	76	86-2365		A MC 144884	
COPPERSTONE 102	1254	79	86-2366		A MC 144885	
COPPERSTONE 103	1254	81	86-2367		A MC 144886	
COPPERSTONE 104	1254	83	86-2368		A MC 144887	
COPPERSTONE 105	1254	85	86-2369		A MC 144888	
COPPERSTONE 106	1254	87	86-2370		A MC 144889	
COPPERSTONE 107	1254	89	86-2371		A MC 144890	
COPPERSTONE 108	1254	91	86-2372		A MC 144891	
COPPERSTONE 109	1254	93	86-2373		A MC 144892	
COPPERSTONE 110	1254	95	86-2374		A MC 144893	
COPPERSTONE 111	1254	97	86-2375		A MC 144894	

PHOENIX, ARIZONA
 9:00 AM

EXHIBIT "A" CONTINUED

NAME OF CLAIM	ORIGINAL RECORDATION		AMENDED RECORDATION		BLM SERIAL NO.	
	BOOK	PAGE	BOOK	PAGE	SERIAL	NO.
COPPERSTONE 112	1254	99	86-2376		A MC 144895	
COPPERSTONE 113	1254	101	86-2377		A MC 144896	
COPPERSTONE 114	1254	103	86-2378		A MC 144897	
COPPERSTONE 115	1254	105	86-2379		A MC 144898	
COPPERSTONE 116A	1254	107	86-2380		A MC 144899	
COPPERSTONE 117	1254	109	86-2381		A MC 144900	
COPPERSTONE 118	1254	111	86-2382		A MC 144901	
COPPERSTONE 119	1254	113	86-2383		A MC 144902	
COPPERSTONE 120	1254	115	86-2384		A MC 144903	
COPPERSTONE 122	1254	119	86-2385		A MC 144905	
COPPERSTONE 123	1254	121	86-2386		A MC 144906	
COPPERSTONE 124	1254	123	86-2387		A MC 144907	
COPPERSTONE 125	1254	125	86-2388		A MC 144908	
COPPERSTONE 126	1254	127	86-2389		A MC 144909	
COPPERSTONE 127	1254	129	86-2390		A MC 144910	
COPPERSTONE 129	1254	133	86-2391		A MC 144912	
COPPERSTONE 130	1254	135	86-2392		A MC 144913	
COPPERSTONE 131	1254	137	86-2393		A MC 144914	
COPPERSTONE 132	1254	139	86-2394		A MC 144915	
COPPERSTONE 133	1254	141	86-2395		A MC 144916	
COPPERSTONE 134	1254	143	86-2396		A MC 144917	
COPPERSTONE 136	1254	147	86-2397		A MC 144919	
COPPERSTONE 137	1254	149	86-2398		A MC 144920	
COPPERSTONE 138	1254	151	86-2399		A MC 144921	
COPPERSTONE 139	1254	153	86-2400		A MC 144922	
COPPERSTONE 140	1254	155	86-2401		A MC 144923	
COPPERSTONE 141	1254	157	86-2402		A MC 144924	
COPPERSTONE 142	1254	159	86-2403		A MC 144925	
COPPERSTONE 143	1254	161	86-2404		A MC 144926	
COPPERSTONE 144	1254	163	86-2405		A MC 144927	
COPPERSTONE 145	1254	165	86-2406		A MC 144928	
COPPERSTONE 146	1254	167	86-2407		A MC 144929	
COPPERSTONE 147	1254	169	86-2408		A MC 144930	
COPPERSTONE 148	1254	171	86-2409		A MC 144931	
COPPERSTONE 149	1254	173	86-2410		A MC 144932	
COPPERSTONE 150	1254	175	86-2411		A MC 144933	
COPPERSTONE 151	1254	177	86-2412		A MC 144934	
COPPERSTONE 152	1254	179	86-2413		A MC 144935	
COPPERSTONE 153	1254	181	86-2414		A MC 144936	
COPPERSTONE 154	1254	183	86-2415		A MC 144937	
COPPERSTONE 155	1254	185	86-2416		A MC 144938	
COPPERSTONE 156	1254	187	86-2417		A MC 144939	
COPPERSTONE 157	1254	189	86-2418		A MC 144940	
COPPERSTONE 158	1254	191	86-2419		A MC 144941	
COPPERSTONE 159	1254	193	86-2420		A MC 144942	
COPPERSTONE 160	1254	195	86-2421		A MC 144943	

9:00 A.M.
PHOENIX, ARIZONA

JUL 31 '92

RECEIVED
BLM, AZ STATE OFFICE

EXHIBIT "A" CONTINUED

NAME OF CLAIM	ORIGINAL RECORDATION		AMENDED RECORDATION		BLM SERIAL NO.	
	BOOK	PAGE	BOOK	PAGE	SERIAL	NO.
COPPERSTONE 161 ✓	1254	197	86-2422		A MC 144944 ✓	
COPPERSTONE 162	1276	349	86-2423		A MC 164418	
COPPERSTONE 163	1276	355	86-2424		A MC 164419	
COPPERSTONE 164	1276	357	86-2425		A MC 164420	
COPPERSTONE 165	1276	359	86-2426		A MC 164421	
COPPERSTONE 166	1276	361	86-2427		A MC 164422	
COPPERSTONE 167	1276	363	86-2428		A MC 164423	
COPPERSTONE 168	1276	365	86-2429		A MC 164424	
COPPERSTONE 169	1276	367	86-2430		A MC 164425	
COPPERSTONE 170	1276	369	86-2431		A MC 164426	
COPPERSTONE 171	1276	371	86-2432		A MC 164427	
COPPERSTONE 172A	1276	373	86-2433		A MC 164428	
COPPERSTONE 183A	1276	395	86-2434		A MC 164439	
COPPERSTONE 184	1276	397	86-2435		A MC 164440	
COPPERSTONE 185	1276	398	86-2436		A MC 164441	
COPPERSTONE 186	1276	400	86-2437		A MC 164442	
COPPERSTONE 187	1276	402	86-2438		A MC 164443	
COPPERSTONE 188	1276	404	86-2439		A MC 164444	
COPPERSTONE 189	1276	406	86-2440		A MC 164445	
COPPERSTONE 190	1276	408	86-2441		A MC 164446	
COPPERSTONE 191	1276	410	86-2442		A MC 164447	
COPPERSTONE 192A	1276	412	86-2443		A MC 164448	
COPPERSTONE 210	1276	448	86-2444		A MC 164466	
COPPERSTONE 211	1276	450	86-2445		A MC 164467	
COPPERSTONE 212	1276	452	86-2446		A MC 164468	
COPPERSTONE 213	1276	454	86-2447		A MC 164469	
COPPERSTONE 214	1276	456	86-2448		A MC 164470	
COPPERSTONE 215	1276	458	86-2449		A MC 164471	
COPPERSTONE 216	1276	460	86-2450		A MC 164472	
COPPERSTONE 217	1276	462	86-2451		A MC 164473	
COPPERSTONE 218	1276	464	86-2452		A MC 164474	
COPPERSTONE 219	1276	466	86-2453		A MC 164475	
COPPERSTONE 220	1276	468	86-2454		A MC 164476	
COPPERSTONE 221	1276	470	86-2455		A MC 164477	
COPPERSTONE 222	1276	472	86-2456		A MC 164478	
COPPERSTONE 223	1276	474	86-2457		A MC 164479	
COPPERSTONE 224	1276	476	86-2458		A MC 164480	
COPPERSTONE 225	1276	478	86-2459		A MC 164481	
COPPERSTONE 226	1276	480	86-2460		A MC 164482	
COPPERSTONE 227	1276	482	86-2461		A MC 164483	
COPPERSTONE 228	1276	484	86-2462		A MC 164484	
COPPERSTONE 229	1276	486	86-2463		A MC 164485	
COPPERSTONE 230	1276	488	86-2464		A MC 164486	
COPPERSTONE 231	1276	490	86-2465		A MC 164487	
COPPERSTONE 232	1276	492	86-2466		A MC 164488	
COPPERSTONE 233	1276	494	86-2467		A MC 164489	

9:00 A.M.
PHOENIX, ARIZONA

JUN 31 '92

RECEIVED
BLM, AZ STATE OFFICE

79

EXHIBIT "A" CONTINUED

NAME OF CLAIM	ORIGINAL RECORDATION		AMENDED RECORDATION		BLM SERIAL NO.	
	BOOK	PAGE	BOOK	PAGE	SERIAL	NO.
COPPERSTONE 234	1276	496	86-2468		A MC	164490
COPPERSTONE 235	1276	498	86-2469		A MC	164491
COPPERSTONE 236	1276	500	86-2470		A MC	164492
COPPERSTONE 237	1276	502	86-2471		A MC	164493
COPPERSTONE 238	1276	504	86-2472		A MC	164494
COPPERSTONE 239	1276	506	86-2473		A MC	164495
COPPERSTONE 240	1276	508	86-2474		A MC	164496
COPPERSTONE 241	1276	510	86-2475		A MC	164497
COPPERSTONE 242	1276	512	86-2476		A MC	164498
COPPERSTONE 243	1276	514	86-2477		A MC	164499
COPPERSTONE 244	1276	516	86-2478		A MC	164500
COPPERSTONE 245	1276	518	86-2479		A MC	164501
COPPERSTONE 246	1276	520	86-2480		A MC	164502
COPPERSTONE 247	1276	522	86-2481		A MC	164503
COPPERSTONE 248	1276	524	86-2482		A MC	164504
COPPERSTONE 249	1276	526	86-2483		A MC	164505
COPPERSTONE 250	1276	528	86-2484		A MC	164506
COPPERSTONE 251	1276	530	86-2485		A MC	164507
COPPERSTONE 252	1276	532	86-2486		A MC	164508
COPPERSTONE 253	1276	534	86-2487		A MC	164509
COPPERSTONE 254	1276	536	86-2488		A MC	164510
COPPERSTONE 255	1276	538	86-2489		A MC	164511
COPPERSTONE 256	1276	540	86-2490		A MC	164512
COPPERSTONE 257	1276	542	86-2491		A MC	164513
COPPERSTONE 258	1276	544	86-2492		A MC	164514
COPPERSTONE 259	1276	546	86-2493		A MC	164515
COPPERSTONE 260	1276	548	86-2494		A MC	164516
COPPERSTONE 261	1276	550	86-2495		A MC	164517
COPPERSTONE 262	1276	552	86-2496		A MC	164518
COPPERSTONE 263	1276	554	86-2497		A MC	164519
COPPERSTONE 264	1276	556	86-2498		A MC	164520
COPPERSTONE 265	1276	558	86-2499		A MC	164521
COPPERSTONE 266	1276	560	86-2500		A MC	164522
COPPERSTONE 267	1276	562	86-2501		A MC	164523
COPPERSTONE 268	1276	564	86-2502		A MC	164524
COPPERSTONE 269	1276	566	86-2503		A MC	164525
COPPERSTONE 270	1276	568	86-2504		A MC	164526
COPPERSTONE 271	1276	570	86-2505		A MC	164527
COPPERSTONE 272	1276	572	86-2506		A MC	164528
COPPERSTONE 273	1276	574	86-2507		A MC	164529
COPPERSTONE 274	1276	576	86-2508		A MC	164530
COPPERSTONE 275	1276	578	86-2509		A MC	164531
COPPERSTONE 276	1276	580	86-2510		A MC	164532
COPPERSTONE 277	1276	582	86-2511		A MC	164533
COPPERSTONE 278	1276	584	86-2512		A MC	164534
COPPERSTONE 279	1276	586	86-2513		A MC	164535

9:00 A.M.
PHOENIX, ARIZONA

JUL 31 '92

RECEIVED
BLM
ARIZONA STATE OFFICE

EXHIBIT "A" CONTINUED

NAME OF CLAIM	ORIGINAL RECORDATION		AMENDED RECORDATION		BLM SERIAL NO.	
	BOOK	PAGE	BOOK	PAGE	SERIAL	NO.
COPPERSTONE 280	1276	588	86-2514		A MC	164536
COPPERSTONE 281	1276	590	86-2515		A MC	164537
COPPERSTONE 282	1276	592	86-2516		A MC	164538
COPPERSTONE 283	1276	594	86-2517		A MC	164539
COPPERSTONE 284	1276	596	86-2518		A MC	164540
COPPERSTONE 285	1276	598	86-2519		A MC	164541
COPPERSTONE 286	1276	600	86-2520		A MC	164542
COPPERSTONE 287	1276	602	86-2521		A MC	164543
COPPERSTONE 288	1276	604	86-2522		A MC	164544
COPPERSTONE 289	1276	606	86-2523		A MC	164545
COPPERSTONE 290	1276	608	86-2524		A MC	164546
COPPERSTONE 291	1276	610	86-2525		A MC	164547
COPPERSTONE 292	1276	612	86-2526		A MC	164548
COPPERSTONE 293	1276	614	86-2527		A MC	164549
COPPERSTONE 294	1276	616	86-2528		A MC	164550
COPPERSTONE 295	1276	618	86-2529		A MC	164551
COPPERSTONE 296	1276	620	86-2530		A MC	164552
COPPERSTONE 297	1276	622	86-2531		A MC	164553
COPPERSTONE 298	1276	624	86-2532		A MC	164554
COPPERSTONE 299	1276	626	86-2533		A MC	164555
COPPERSTONE 300	1276	628	86-2534		A MC	164556
COPPERSTONE 301	1276	630	86-2535		A MC	164557
COPPERSTONE 302	1276	632	86-2536		A MC	164558
COPPERSTONE 303	1276	634	86-2537		A MC	164559
COPPERSTONE 304	1276	636	86-2538		A MC	164560
COPPERSTONE 305	1276	638	86-2539		A MC	164561
COPPERSTONE 306	1276	640	86-2540		A MC	164562
COPPERSTONE 307	1276	642	86-2541		A MC	164563
COPPERSTONE 308	1276	644	86-2542		A MC	164564
COPPERSTONE 309	1276	646	86-2543		A MC	164565
COPPERSTONE 310	1276	648	86-2544		A MC	164566
COPPERSTONE 311	1276	650	86-2545		A MC	164567
COPPERSTONE 312	1276	652	86-2546		A MC	164568
COPPERSTONE 313	1276	654	86-2547		A MC	164569
COPPERSTONE 314	1276	656	86-2548		A MC	164570
COPPERSTONE 315	1276	658	86-2549		A MC	164571
COPPERSTONE 316	84-002461		86-2550		A MC	220648
COPPERSTONE 317	84-002460		86-2551		A MC	220649
COPPERSTONE 318	84-002462		86-2552		A MC	220650
COPPERSTONE 319	84-002463		86-2553		A MC	220651
COPPERSTONE 320	84-002464		86-2554		A MC	220652
COPPERSTONE 321	84-002465		86-2555		A MC	220653
COPPERSTONE 322	84-002466		86-2556		A MC	220654
COPPERSTONE 323	84-002467		86-2557		A MC	220655
COPPERSTONE 324	84-002468		86-2558		A MC	220656
COPPERSTONE 325	84-002469		86-2559		A MC	220657

9:00 A.M.
PHOENIX, ARIZONA

JUL 31 '92

RECEIVED
BLM, AZ STATE OFFICE

42

EXHIBIT "A" CONTINUED

NAME OF CLAIM	ORIGINAL RECORDATION		AMENDED RECORDATION		BLM SERIAL NO.	
	BOOK	PAGE	BOOK	PAGE	SERIAL	NO.
COPPERSTONE 326	84-002470		86-2560		A MC	220658
COPPERSTONE 327	84-002471		86-2561		A MC	220659
COPPERSTONE 328	84-002472		86-2562		A MC	220660
COPPERSTONE 329	86-4548				A MC	260459
COPPERSTONE 330	86-4549				A MC	260460
COPPERSTONE 331	86-4550				A MC	260461
COPPERSTONE 332	86-4551				A MC	260462
COPPERSTONE 333	86-4552				A MC	260463
COPPERSTONE 334	86-4553				A MC	260464
COPPERSTONE 335	86-4554				A MC	260465
COPPERSTONE 336	86-4555				A MC	260466
COPPERSTONE 337	86-4556				A MC	260467
COPPERSTONE 338	86-4557				A MC	260468
COPPERSTONE 339	86-4558				A MC	260469
COPPERSTONE #340	88-5667				A MC	289984
COPPERSTONE #341	88-5602				A MC	289985
COPPERSTONE #342	88-5603				A MC	289986
COPPERSTONE #343	89-5604				A MC	289987
COPPERSTONE #344	89-5605				A MC	289988
COPPERSTONE #345	89-5606				A MC	289989
COPPERSTONE #346	89-5607				A MC	289990
COPPERSTONE #347	89-5608				A MC	289991
COPPERSTONE #348	89-5609				A MC	289992
COPPERSTONE #349	89-5610				A MC	289993
COPPERSTONE #350	89-5611				A MC	289994
COPPERSTONE #351	89-5612				A MC	289995
COPPERSTONE #352	89-5613				A MC	289996
COPPERSTONE #353	89-5614				A MC	289997
COPPERSTONE #354	89-5615				A MC	289998
COPPERSTONE #355	89-5616				A MC	289999
COPPERSTONE #356	89-5617				A MC	290000
COPPERSTONE #357	89-5618				A MC	290001
COPPERSTONE #358	89-5619				A MC	290002
COPPERSTONE #359	89-5620				A MC	290003
COPPERSTONE #360	89-5621				A MC	290004
COPPERSTONE #361	89-5622				A MC	290005
COPPERSTONE #362	89-5623				A MC	290006
COPPERSTONE #363	89-5624				A MC	290007
COPPERSTONE #364	89-5625				A MC	290008
COPPERSTONE #365	89-5626				A MC	290009
COPPERSTONE #366	89-5627				A MC	290010
COPPERSTONE #367	89-5628				A MC	290011
COPPERSTONE #368	89-5629				A MC	290012
COPPERSTONE #369	89-5630				A MC	290013
COPPERSTONE #370	89-5631				A MC	290014
COPPERSTONE #371	89-5632				A MC	290015

9:00 A.M.
PHOENIX, ARIZONA

JUL 31 '92

RECEIVED
BLM, AZ STATE OFFICE

7/3

EXHIBIT "A" CONTINUED

NAME OF CLAIM	ORIGINAL RECORDATION		AMENDED RECORDATION		BLM SERIAL NO.	
	BOOK	PAGE	BOOK	PAGE	SERIAL	NO.
COPPERSTONE #372	89-5633				A MC 290016	
COPPERSTONE #373	89-5634				A MC 290017	
COPPERSTONE #374	89-5635				A MC 290018	
COPPERSTONE #375	89-5636				A MC 290019	
COPPERSTONE #376	89-5637				A MC 290020	
COPPERSTONE #377	89-5638				A MC 290021	
COPPERSTONE #378	89-5639				A MC 290022	
COPPERSTONE #379	89-5640				A MC 290023	
COPPERSTONE #380	89-5641				A MC 290024	
COPPERSTONE #381	89-5642				A MC 290025	
COPPERSTONE #382	89-5643				A MC 290026	
COPPERSTONE #383	89-5644				A MC 290027	
COPPERSTONE #384	88-5645				A MC 290028	
COPPERSTONE #385	88-5646				A MC 290029	
COPPERSTONE #386	88-5647				A MC 290030	
COPPERSTONE #387	88-5648				A MC 290031	
COPPERSTONE #388	88-5649				A MC 290032	
COPPERSTONE #389	88-5650				A MC 290033	
COPPERSTONE #390	88-5651				A MC 290034	
COPPERSTONE #391	88-5652				A MC 290035	
COPPERSTONE #392	88-5653				A MC 290036	
COPPERSTONE #393	88-5654				A MC 290037	
COPPERSTONE #394	88-5655				A MC 290038	
COPPERSTONE #395	88-5656				A MC 290039	
COPPERSTONE #396	88-5657				A MC 290040	
COPPERSTONE #397	88-5658				A MC 290041	
COPPERSTONE #398	88-5659				A MC 290042	
COPPERSTONE #399	88-5660				A MC 290043	
COPPERSTONE #400	88-5661				A MC 290044	
COPPERSTONE #401	88-5662				A MC 290045	
COPPERSTONE #402	88-5663				A MC 290046	
COPPERSTONE #403	88-5664				A MC 290047	
COPPERSTONE #404	88-5665				A MC 290048	
COPPERSTONE #405	88-5666				A MC 290049	
COPPERSTONE #406	88-5668				A MC 290050	
COPPERSTONE #407	88-5669				A MC 290051	
COPPERSTONE #408	88-5670				A MC 290052	
COPPERSTONE #409	88-5671				A MC 290053	
COPPERSTONE #410	88-5672				A MC 290054	
COPPERSTONE #411	88-5673				A MC 290055	
COPPERSTONE #412	88-5674				A MC 290056	
COPPERSTONE #413	88-5675				A MC 290057	
COPPERSTONE #414	88-5676				A MC 290058	
COPPERSTONE #415	88-5677				A MC 290059	
COPPERSTONE #416	88-5678				A MC 290060	
COPPERSTONE #417	88-5679				A MC 290061	

9:00 A.M.
PHOENIX, ARIZONA

Jul 31 '92

RECEIVED
B.L.M. AZ STATE OFFICE

2

EXHIBIT "A" CONTINUED

NAME OF CLAIM	ORIGINAL RECORDATION		AMENDED RECORDATION		BLM SERIAL NO.	
	BOOK	PAGE	BOOK	PAGE	SERIAL	NO.
COPPERSTONE #418	88-5680				A MC	290062
COPPERSTONE #419	88-5681				A MC	290063
COPPERSTONE #420	88-5682				A MC	290064
COPPERSTONE #421	88-5683				A MC	290065
COPPERSTONE #422	88-5684				A MC	290066
COPPERSTONE #423	88-5685				A MC	290067
COPPERSTONE #424	88-5686				A MC	290068
COPPERSTONE #425	88-5687				A MC	290069
COPPERSTONE #426	88-5688				A MC	290070
COPPERSTONE #427	88-5689				A MC	290071
COPPERSTONE #428	88-5690				A MC	290072
COPPERSTONE #429	88-5691				A MC	290073
COPPERSTONE #430	88-5692				A MC	290074
COPPERSTONE #431	88-5693				A MC	290075
COPPERSTONE #432	88-5694				A MC	290076
COPPERSTONE #433	88-5695				A MC	290077
COPPERSTONE #434	88-5696				A MC	290078
COPPERSTONE #435	88-5697				A MC	290079
COPPERSTONE #436	88-5698				A MC	290080
COPPERSTONE #437	88-5699				A MC	290081
COPPERSTONE #438	88-5700				A MC	290082
COPPERSTONE #439	88-5701				A MC	290083
COPPERSTONE #440	88-5702				A MC	290084
COPPERSTONE #441	88-5703				A MC	290085
COPPERSTONE #442	88-5704				A MC	290086
COPPERSTONE #443	88-5705				A MC	290087
COPPERSTONE #444	88-5706				A MC	290088
COPPERSTONE #445	88-5707				A MC	290089
COPPERSTONE #446	88-5708				A MC	290090
COPPERSTONE #447	88-5709				A MC	290091
COPPERSTONE #448	88-5710				A MC	290092
COPPERSTONE #449	88-5711				A MC	290093
COPPERSTONE #450	88-5712				A MC	290094
COPPERSTONE #451	88-5713				A MC	290095
COPPERSTONE #452	88-5714				A MC	290096
COPPERSTONE #453	88-5715				A MC	290097
COPPERSTONE #454	88-5716				A MC	290098
COPPERSTONE #455	88-5717				A MC	290099
COPPERSTONE #456	88-5718				A MC	290100
COPPERSTONE #457	88-5719				A MC	290101
COPPERSTONE #458	88-5720				A MC	290102
COPPERSTONE #459	88-5721				A MC	290103
COPPERSTONE #460	88-5722				A MC	290104
COPPERSTONE #461	88-5723				A MC	290105
COPPERSTONE #462	88-5724				A MC	290106
COPPERSTONE #463	88-5725				A MC	290107

9:00 A.M.
PHOENIX, ARIZONA

JUL 31 '92

RECEIVED
BLM, AZ STATE OFFICE

EXHIBIT "A" CONTINUED

<u>NAME OF CLAIM</u>	<u>ORIGINAL RECORDATION</u>		<u>AMENDED RECORDATION</u>		<u>BLM SERIAL NO.</u>	
	<u>BOOK</u>	<u>PAGE</u>	<u>BOOK</u>	<u>PAGE</u>	<u>SERIAL</u>	<u>NO.</u>
COPPERSTONE #464 ✓	88-5726				A MC 290108	✓
COP 46	88-7050				A MC 291242	✓
COP 47	88-7051				A MC 291243	✓
COP 48	88-7052				A MC 291244	✓
COP 49	88-7053				A MC 291245	✓
COP 50	88-7054				A MC 291246	✓
COP 51	88-7055				A MC 291247	✓
COP 52	88-7056				A MC 291248	✓
COP 53	88-7057				A MC 291249	✓
COP 54	88-7058				A MC 291250	✓
COP 55	88-7059				A MC 291251	✓
COP 56	88-7060				A MC 291252	✓
COP 57	88-7061				A MC 291253	✓
COP 58	88-7027				A MC 291254	✓
COP 59	88-7028				A MC 291255	✓
COP 60	88-7029				A MC 291256	✓
COP 61	88-7030				A MC 291257	✓
COP 62	88-7031				A MC 291258	✓
COP 63	88-7032				A MC 291259	✓
COP 64	88-7033				A MC 291260	✓
COP 65	88-7034				A MC 291261	✓
COP 66	88-7035				A MC 291262	✓
COP 67	88-7036				A MC 291263	✓
COP 68	88-7037				A MC 291264	✓
COP 69	88-7038				A MC 291265	✓
COP 70	88-7039				A MC 291266	✓
COP 71	88-7040				A MC 291267	✓
COP 72	88-7041				A MC 291268	✓
COP 73	88-7042				A MC 291269	✓
COP 74	88-7043				A MC 291270	✓
COP 75	88-7044				A MC 291271	✓
COP 76	88-7045				A MC 291272	✓
COP 77	88-7046				A MC 291273	✓
COP 78	88-7047				A MC 291274	✓
COP 79	88-7048				A MC 291275	✓
COP 80	88-7049				A MC 291276	✓
COP 81	88-7000				A MC 291277	✓
COP 82	88-7001				A MC 291278	✓
COP 83	88-7002				A MC 291279	✓
COP 84	88-7003				A MC 291280	✓
COP 85	88-7004				A MC 291281	✓
COP 86	88-7005				A MC 291282	✓
COP 87	88-7006				A MC 291283	✓
COP 88	88-7007				A MC 291284	✓
COP 89	88-7008				A MC 291285	✓
COP 90	88-7009				A MC 291286	✓

9:00 A.M.
PHOENIX, ARIZONA

JUN 31 '92

RECEIVED
BLM, AZ STATE OFFICE

7/9

EXHIBIT "A" CONTINUED

NAME OF CLAIM	ORIGINAL RECORDATION		AMENDED RECORDATION		BLM	
	BOOK	PAGE	BOOK	PAGE	SERIAL	NO.
COP 91	88-7010				A MC	291287
COP 92	88-7011				A MC	291288
COP 93	88-7012				A MC	291289
COP 94	88-7013				A MC	291290
COP 95	88-7014				A MC	291291
COP 96	88-7015				A MC	291292
COP 97	88-7016				A MC	291293
COP 98	88-7017				A MC	291294
COP 99	88-7018				A MC	291295
COP 100	88-7019				A MC	291296
COP 116	88-7020				A MC	291297
COP 117	88-7021				A MC	291298
COP 118	88-7022				A MC	291299
COP 119	88-7023				A MC	291300
COP 120	88-7024				A MC	291301
COP 121	88-7025				A MC	291302
COP 122	88-7026				A MC	291303
COP 123	88-6990				A MC	291304
COP 124	88-6991				A MC	291305
COP 125	88-6992				A MC	291306
COP 126	88-6993				A MC	291307
COP 127	88-6994				A MC	291308
COP 128	88-6995				A MC	291309
COP 129	88-6996				A MC	291310
COP 130	88-6997				A MC	291311
COP 131	88-6998				A MC	291312
COP 132	88-6999				A MC	291313

LAND MANAGEMENT DEPARTMENT
 CONRUS LAMBERT COMPANY
 100 EAST WASHINGTON AVENUE
 DENVER, COLORADO 80202

9:00 A.M.
 PHOENIX, ARIZONA

JUL 31 '92

RECEIVED
 BLM, AZ STATE OFFICE

7
L

BUREAU OF LAND MANAGEMENT FEE SCHEDULE

Recordation of new claims has been increased from a \$5.00 filing fee to a \$10.00 filing fee per claim.

Number of New Filings: 0

X \$ 10.00 per Claim: \$ 0

Regulations now require a \$5.00 filing fee for all documents pertaining to mining claims. As in the past all documents filed must include claim names and BLM serial numbers.

Number of Affidavits: 1

Number of Claims: 481
X \$ 5.00 (per claim)

Sub Total Cost \$ 2,405.00
=====

No. of Intent to Hold: 0

Number of Claims: 0
X \$ 5.00 (per claim)

Sub Total Cost \$ 0
=====

All other documents pertaining to mining claims (Transfer of Interest, Amendments, etc.) also require a charge of \$5.00 per claim.

Number of Documents: 0

Number of Claims: 0
X \$ 5.00 (per claim)

Sub Total Cost \$ 0
=====

TOTAL AMOUNT ENCLOSED: \$ 2,405.00
=====

Accounting Advice/copies are to be returned to:

Cyprus Copperstone Gold Corporation
9100 East Mineral Circle
P. O. Box 3299
Englewood, Colorado 80155

Attn: Land Management Department

By: P. J. Brady
Name: P. J. Brady
Title: Associate Land Administrator

9:00 A.M.
PHOENIX, ARIZONA

JUL 31 '92

RECEIVED
BLM, AZ STATE OFFICE



Cyprus Minerals Company
9100 East Mineral Circle
Post Office Box 3299
Englewood, Colorado 80155
303-643-5000

July 28, 1992

Bureau of Land Management
Arizona State Office
Siete Square Building
3707 North 7th Street
Phoenix, AZ 85014

RECEIVED
BLM, AZ STATE OFFICE
JUL 31 '92
9:00 AM.
PHOENIX, ARIZONA

Gentlemen:

Enclosed for filing is the recorded copy of the Affidavit of Performance of Annual Work covering 481 unpatented lode mining claims known as the Copperstone #15, et al., BLM Serial Numbers A MC 088612, et al. Also enclosed is our check in the amount of \$2,405.00 to cover the filing fee.

Please acknowledge receipt of the Affidavit by dating and signing a copy of this letter and return it, along with a BLM date and time-stamped copy of the Affidavit, to the attention of the Land Management Department at the above letterhead address.

Should you have any questions, please do not hesitate to call me at (303) 643-5188. Thank you for your assistance.

Sincerely,

Pat Brady
Associate Land Administrator

PB/ale

Enclosures

L-100064, 100065, 100086, 100394, & 100480
P.O.L. File

Received this _____ day of _____, 1992.

By: _____

**** IMPORTANT INFORMATION - RETAIN ****

FILING FEE FOR AFFIDAVIT OF PERFORMANCE OF ANNUAL WORK
COVERING 481 UNPATENTED LODE MINING CLAIMS KNOWN AS THE
COPPERSTONE #15, ET AL., FOR THE 1991/1992 ASSESSMENT YEAR.

↓ CAREFULLY DETACH BEFORE CASHING ↓

UNITED STATES
DEPARTMENT OF THE INTERIOR
BUREAU OF LAND MANAGEMENT

RECEIPT AND ACCOUNTING ADVICE

NO. 1925320 04

SM/AZ

07/31/92

Subject: AFFIDAVITS OF ASSESSMENT WORK (481) ✓

2 1 12

2,405.00

Applicant:

CYPRUS COPPERSTONE GOLD
9100 EAST MINERAL CIRCLE
P. O. BOX 3299
ENGLEWOOD, CO 80155

SAME - CK #1384670

Remitter: 303-643-5000

OK *lf*

Assignor:

LEASE MANAGEMENT DATA NEW UPDATE PAYMENT

ORIGINAL SERIAL NO.	ASG.	TYPE	ST.	CTY.	FUND SYMBOL	ACRES/UNITS	RATE
AMC 08612, ET AL							

AMOUNT	ANV. DATE	EXP. DATE	BILL CYC.	S/C	DISTRICT	NEXT BILL	MISC. DATA	U of M	ACTUAL UNITS

ASSIGNMENT SERIAL NO.	ASG.	TYPE	ST.	CTY.	FUND SYMBOL	ACRES/UNITS	RATE

AMOUNT	ANV. DATE	EXP. DATE	BILL CYC.	S/C	DISTRICT	NEXT BILL	MISC. DATA	U of M	ACTUAL UNITS

APPLY REMITTANCE

ACTION	FUND SYMBOL	CTY.	AMOUNT
FILING FEE			
RENTAL			
UNEARNED			
REFUND			
TOTAL			
AMOUNT DUE			

Remarks:

sym ack.

BY:

DATE:

- Lease in Error?
- N.O.S.
- Auto Foreclosure?
- Auto Release?

Of Interest?
Operating Rights?
Operator
Hand Filed?

FOR MMS USE ONLY

BILLEE	FOREST REFUGE
NUMBER	
OCS SECTION	
CODE	

Recording requested by
and return to:

J. J. BENSING, MANAGER, LAND
CYPRUS MINERALS CO.
PO BOX 3299
ENGLEWOOD CO
80155



91- 4316

RECORDED
IN OFFICIAL RECORDS
OF LA PAZ COUNTY, ARIZONA

JUL 15 2 32 PM '91

AFFIDAVIT OF PERFORMANCE OF ANNUAL WORK - ARIZONA

STATE OF ARIZONA)	88612	98957	164418	LOIS K. HESSE
) ss.	91283	105953	220648	COUNTY RECORDER
COUNTY OF LA PAZ)	95246	108058	260459	291242
	98423	144884	289984	<i>JR</i>

M. L. Schroder, being duly sworn, deposes and says that he is a citizen of the United States and more than eighteen years of age, resides at 178 Impala Lane, Lake Havasu City, Arizona 86403, is personally acquainted with the mining claims described in Exhibit "A" attached hereto, situated in the Plamosa Mining District, La Paz County, Arizona.

The location of the claims by Township, Range, and Section, the book and page numbers wherein the original or latest amended location for each claim is recorded and the Bureau of Land Management serial numbers are shown on Exhibit "A", attached.

That between the 1st day of September, 1990 and June 30, 1991 at least \$48,100.00 worth of work and improvements were done and performed upon said claims, not including the location work of said claims, for the assessment year ending September 1, 1991. Such work and improvements were made by and at the expense of Cyprus Copperstone Gold Corporation, owner and/or lessee of said claims, for the purpose of complying with the laws of the United States pertaining to assessment or annual work, the same being as follows, to wit:

ACTUAL MINING: CYPRUS COPPERSTONE GOLD CORPORATION
9100 EAST MINERAL CIRCLE
P. O. BOX 3299
ENGLEWOOD, COLORADO 80155

The Affiant is duly authorized by Cyprus Copperstone Gold Corporation to make this Affidavit.

M. L. Schroder
M. L. Schroder
P. O. Box 3299
9100 East Mineral Circle
Englewood, Colorado 80155

Attention: J. J. Bensing
Manager, Land

APPROVED
J. J. Bensing
J. J. B.

RF	1
CO. SUP	4
ST. SUB	5
P+H	1
TOTAL FEE	2
1 - OF	PAG

STATE OF ARIZONA)
) ss.
COUNTY OF LA PAZ)

The foregoing instrument was acknowledged before me this 9TH day of July, 1991, by M. L. Schroder on behalf of Cyprus Copperstone Gold Corporation.

IN WITNESS WHEREOF, I have hereunto set my hand and affixed my notary seal the day and year first above written.

Mary J. Swartzmelder
Notary Public La Paz County

SEAL

896 Deepwater Dr
Lake Havasu City, Az 86403
Address

My Commission expires: 6-15-95

REC'D
JUL 1 1991
NOTARY PUBLIC

EXHIBIT "A"

Attached to and made a part of that certain Affidavit of Performance of Annual Work dated the 9th day of July, 1991, covering the following unpatented lode mining claims located in all or portions of Section 23, Township 6 North, Range 14 West; Sections 6, 7, 8, 9, 10, 15, 16, 17, 18, 19, 20, 21 and 22, Township 6 North, Range 19 West; Sections 1, 2, 10, 11, 12, 13, 14, 22, 23, 24, 25, 26 and 27, Township 6 North, Range 20 West; Sections 24, 25 and 36, Township 7 North, Range 20 West; and Section 19, Township 7 North, Range 19 West, Gila and Salt River Principal Meridian, and Plamosa Mining District, County of La Paz, State of Arizona.

NAME OF CLAIM	ORIGINAL RECORDATION		AMENDED RECORDATION		SERIAL NO.
	BOOK	PAGE	BOOK	PAGE	
COPPERSTONE # 15	1129	627	86-2314		A MC 088612
COPPERSTONE # 16	1129	630	86-2315		A MC 088613
COPPERSTONE # 17	1129	632	86-2316		A MC 088614
COPPERSTONE # 1	1128	65	86-2300		A MC 091283
COPPERSTONE # 2	1128	66	86-2301		A MC 091284
COPPERSTONE # 3	1128	67	86-2302		A MC 091285
COPPERSTONE # 4	1128	68	86-2303		A MC 091286
COPPERSTONE # 5	1128	69	86-2304		A MC 091287
COPPERSTONE # 6	1128	70	86-2305		A MC 091288
COPPERSTONE # 7	1128	72	86-2306		A MC 091289
COPPERSTONE # 8	1128	73	86-2307		A MC 091290
COPPERSTONE # 9	1128	74	86-2308		A MC 091291
COPPERSTONE # 10	1128	75	86-2309		A MC 091292
COPPERSTONE # 11	1128	76	86-2310		A MC 091293
COPPERSTONE # 12	1128	77	86-2311		A MC 091294
COPPERSTONE # 13	1128	78	86-2312		A MC 091295
COPPERSTONE # 14	1128	80	86-2313		A MC 091296
COPPERSTONE # 18	1131	294	86-2317		A MC 095246
COPPERSTONE # 19	1131	297	86-2318		A MC 095247
COPPERSTONE # 20	1131	298	86-2319		A MC 095248
COPPERSTONE # 21	1131	299	86-2320		A MC 095249
COPPERSTONE # 22	1131	300	86-2321		A MC 095250
COPPERSTONE # 23	1131	301	86-2322		A MC 095251
COPPERSTONE # 24	1131	302	86-2323		A MC 095252
COPPERSTONE # 25	1131	303	86-2324		A MC 095253
COPPERSTONE # 26	1131	304	86-2325		A MC 095254
COPPERSTONE # 27	1131	307	86-2326		A MC 095255
COPPERSTONE # 28	1131	308	86-2327		A MC 095256
COPPERSTONE # 29	1131	309	86-2328		A MC 095257
COPPERSTONE # 30	1151	145	86-2329		A MC 098423
COPPERSTONE # 31	1151	148	86-2330		A MC 098424
COPPERSTONE # 32	1151	149	86-2331		A MC 098425
COPPERSTONE # 33	1151	150	86-2332		A MC 098426
COPPERSTONE # 34	1151	151	86-2333		A MC 098427
COPPERSTONE # 35	1151	152	86-2334		A MC 098428
COPPERSTONE # 36	1151	153	86-2335		A MC 098429
COPPERSTONE # 37	1151	154	86-2336		A MC 098430
COPPERSTONE # 38	1151	155	86-2337		A MC 098431
COPPERSTONE # 39	1151	156	86-2338		A MC 098432
COPPERSTONE # 40	1151	157	86-2339		A MC 098433

EXHIBIT "A" CONTINUED

FILED
AUG 1 191

NAME OF CLAIM	ORIGINAL RECORDATION		AMENDED RECORDATION		BLM SERIAL NO.	
	BOOK	PAGE	BOOK	PAGE	SERIAL	NO.
COPPERSTONE # 41	1152	181	86-2340		A MC	098957
COPPERSTONE # 42	1152	183	86-2341		A MC	098958
COPPERSTONE # 43	1152	185	86-2342		A MC	098959
COPPERSTONE # 44	1152	187	86-2343		A MC	098960
COPPERSTONE # 45	1152	189	86-2344		A MC	098961
COPPERSTONE # 46	1152	191	86-2345		A MC	098962
COPPERSTONE # 47	1152	193	86-2346		A MC	098963
COPPERSTONE # 48	1152	195	86-2347		A MC	098964
COPPERSTONE # 49	1152	197	86-2348		A MC	098965
COPPERSTONE # 50	1152	199	86-2349		A MC	098966
COPPERSTONE # 51	1152	201	86-2350		A MC	098967
COPPERSTONE # 52	1152	203	86-2351		A MC	098968
COPPERSTONE # 53	1152	205	86-2352		A MC	098969
COPPERSTONE # 54	1152	763	86-2353		A MC	098970
COPPERSTONE # 55	1152	765	86-2354		A MC	098971
COPPERSTONE # 56	1152	767	86-2355		A MC	098972
COPPERSTONE # 57	1152	769	86-2356		A MC	098973
COPPERSTONE # 58	1152	771	86-2357		A MC	098974
COPPERSTONE # 59	1152	773	86-2358		A MC	098975
COPPERSTONE # 60	1152	775	86-2359		A MC	098976
COPPERSTONE # 61	1152	777	86-2360		A MC	098977
COPPERSTONE # 62	1152	779	86-2361		A MC	098978
COPPERSTONE # 63	1152	781	86-2362		A MC	098979
IRON REEF #1	1168	69			A MC	105953
IRON REEF #2	1168	72			A MC	105954
IRON REEF #3	1168	74			A MC	105955
IRON REEF #4	1168	76			A MC	105956
IRON REEF #5	1168	78			A MC	105957
IRON REEF #6	1168	80			A MC	105958
IRON REEF #7	1168	82			A MC	105959
IRON REEF #8	1168	84			A MC	105960
IRON REEF #9	1168	86			A MC	105961
IRON REEF #10	1168	88			A MC	105962
COPPERSTONE # 64	1173	716	86-2363		A MC	108058
COPPERSTONE # 65	1173	719	86-2364		A MC	108059
COPPERSTONE 101	1254	76	86-2365		A MC	144884
COPPERSTONE 102	1254	79	86-2366		A MC	144885
COPPERSTONE 103	1254	81	86-2367		A MC	144886
COPPERSTONE 104	1254	83	86-2368		A MC	144887
COPPERSTONE 105	1254	85	86-2369		A MC	144888
COPPERSTONE 106	1254	87	86-2370		A MC	144889
COPPERSTONE 107	1254	89	86-2371		A MC	144890
COPPERSTONE 108	1254	91	86-2372		A MC	144891
COPPERSTONE 109	1254	93	86-2373		A MC	144892
COPPERSTONE 110	1254	95	86-2374		A MC	144893
COPPERSTONE 111	1254	97	86-2375		A MC	144894

EXHIBIT "A" CONTINUED

91- 4316
 RECEIVED
 Aug 1 1951
 BLM

NAME OF CLAIM	ORIGINAL RECORDATION		AMENDED RECORDATION		SERIAL NO.
	BOOK	PAGE	BOOK	PAGE	
COPPERSTONE 112	1254	99	86-2376		A MC 144895
COPPERSTONE 113	1254	101	86-2377		A MC 144896
COPPERSTONE 114	1254	103	86-2378		A MC 144897
COPPERSTONE 115	1254	105	86-2379		A MC 144898
COPPERSTONE 116A	1254	107	86-2380		A MC 144899
COPPERSTONE 117	1254	109	86-2381		A MC 144900
COPPERSTONE 118	1254	111	86-2382		A MC 144901
COPPERSTONE 119	1254	113	86-2383		A MC 144902
COPPERSTONE 120	1254	115	86-2384		A MC 144903
COPPERSTONE 122	1254	119	86-2385		A MC 144905
COPPERSTONE 123	1254	121	86-2386		A MC 144906
COPPERSTONE 124	1254	123	86-2387		A MC 144907
COPPERSTONE 125	1254	125	86-2388		A MC 144908
COPPERSTONE 126	1254	127	86-2389		A MC 144909
COPPERSTONE 127	1254	129	86-2390		A MC 144910
COPPERSTONE 129	1254	133	86-2391		A MC 144912
COPPERSTONE 130	1254	135	86-2392		A MC 144913
COPPERSTONE 131	1254	137	86-2393		A MC 144914
COPPERSTONE 132	1254	139	86-2394		A MC 144915
COPPERSTONE 133	1254	141	86-2395		A MC 144916
COPPERSTONE 134	1254	143	86-2396		A MC 144917
COPPERSTONE 136	1254	147	86-2397		A MC 144919
COPPERSTONE 137	1254	149	86-2398		A MC 144920
COPPERSTONE 138	1254	151	86-2399		A MC 144921
COPPERSTONE 139	1254	153	86-2400		A MC 144922
COPPERSTONE 140	1254	155	86-2401		A MC 144923
COPPERSTONE 141	1254	157	86-2402		A MC 144924
COPPERSTONE 142	1254	159	86-2403		A MC 144925
COPPERSTONE 143	1254	161	86-2404		A MC 144926
COPPERSTONE 144	1254	163	86-2405		A MC 144927
COPPERSTONE 145	1254	165	86-2406		A MC 144928
COPPERSTONE 146	1254	167	86-2407		A MC 144929
COPPERSTONE 147	1254	169	86-2408		A MC 144930
COPPERSTONE 148	1254	171	86-2409		A MC 144931
COPPERSTONE 149	1254	173	86-2410		A MC 144932
COPPERSTONE 150	1254	175	86-2411		A MC 144933
COPPERSTONE 151	1254	177	86-2412		A MC 144934
COPPERSTONE 152	1254	179	86-2413		A MC 144935
COPPERSTONE 153	1254	181	86-2414		A MC 144936
COPPERSTONE 154	1254	183	86-2415		A MC 144937
COPPERSTONE 155	1254	185	86-2416		A MC 144938
COPPERSTONE 156	1254	187	86-2417		A MC 144939
COPPERSTONE 157	1254	189	86-2418		A MC 144940
COPPERSTONE 158	1254	191	86-2419		A MC 144941
COPPERSTONE 159	1254	193	86-2420		A MC 144942
COPPERSTONE 160	1254	195	86-2421		A MC 144943

46

EXHIBIT "A" CONTINUED

REC'D
BLM
Aug 1 191

NAME OF CLAIM	ORIGINAL RECORDATION		AMENDED RECORDATION		BLM	
	BOOK	PAGE	BOOK	PAGE	SERIAL	NO.
COPPERSTONE 161 ✓	1254	197	86-2422		A MC 144944	
COPPERSTONE 162	1276	349	86-2423		A MC 164418	
COPPERSTONE 163	1276	355	86-2424		A MC 164419	
COPPERSTONE 164	1276	357	86-2425		A MC 164420	
COPPERSTONE 165	1276	359	86-2426		A MC 164421	
COPPERSTONE 166	1276	361	86-2427		A MC 164422	
COPPERSTONE 167	1276	363	86-2428		A MC 164423	
COPPERSTONE 168	1276	365	86-2429		A MC 164424	
COPPERSTONE 169	1276	367	86-2430		A MC 164425	
COPPERSTONE 170	1276	369	86-2431		A MC 164426	
COPPERSTONE 171	1276	371	86-2432		A MC 164427	
COPPERSTONE 172A	1276	373	86-2433		A MC 164428	
COPPERSTONE 183A	1276	395	86-2434		A MC 164439	
COPPERSTONE 184	1276	397	86-2435		A MC 164440	
COPPERSTONE 185	1276	398	86-2436		A MC 164441	
COPPERSTONE 186	1276	400	86-2437		A MC 164442	
COPPERSTONE 187	1276	402	86-2438		A MC 164443	
COPPERSTONE 188	1276	404	86-2439		A MC 164444	
COPPERSTONE 189	1276	406	86-2440		A MC 164445	
COPPERSTONE 190	1276	408	86-2441		A MC 164446	
COPPERSTONE 191	1276	410	86-2442		A MC 164447	
COPPERSTONE 192A	1276	412	86-2443		A MC 164448	
COPPERSTONE 210	1276	448	86-2444		A MC 164466	
COPPERSTONE 211	1276	450	86-2445		A MC 164467	
COPPERSTONE 212	1276	452	86-2446		A MC 164468	
COPPERSTONE 213	1276	454	86-2447		A MC 164469	
COPPERSTONE 214	1276	456	86-2448		A MC 164470	
COPPERSTONE 215	1276	458	86-2449		A MC 164471	
COPPERSTONE 216	1276	460	86-2450		A MC 164472	
COPPERSTONE 217	1276	462	86-2451		A MC 164473	
COPPERSTONE 218	1276	464	86-2452		A MC 164474	
COPPERSTONE 219	1276	466	86-2453		A MC 164475	
COPPERSTONE 220	1276	468	86-2454		A MC 164476	
COPPERSTONE 221	1276	470	86-2455		A MC 164477	
COPPERSTONE 222	1276	472	86-2456		A MC 164478	
COPPERSTONE 223	1276	474	86-2457		A MC 164479	
COPPERSTONE 224	1276	476	86-2458		A MC 164480	
COPPERSTONE 225	1276	478	86-2459		A MC 164481	
COPPERSTONE 226	1276	480	86-2460		A MC 164482	
COPPERSTONE 227	1276	482	86-2461		A MC 164483	
COPPERSTONE 228	1276	484	86-2462		A MC 164484	
COPPERSTONE 229	1276	486	86-2463		A MC 164485	
COPPERSTONE 230	1276	488	86-2464		A MC 164486	
COPPERSTONE 231	1276	490	86-2465		A MC 164487	
COPPERSTONE 232	1276	492	86-2466		A MC 164488	
COPPERSTONE 233	1276	494	86-2467		A MC 164489	

46

NAME OF CLAIM	ORIGINAL RECORDATION		AMENDED RECORDATION		BLM SERIAL NO.	
	BOOK	PAGE	BOOK	PAGE	SERIAL	NO.
COPPERSTONE 234	1276	496	86-2468		A MC	164496
COPPERSTONE 235	1276	498	86-2469		A MC	164491
COPPERSTONE 236	1276	500	86-2470		A MC	164492
COPPERSTONE 237	1276	502	86-2471		A MC	164493
COPPERSTONE 238	1276	504	86-2472		A MC	164494
COPPERSTONE 239	1276	506	86-2473		A MC	164495
COPPERSTONE 240	1276	508	86-2474		A MC	164496
COPPERSTONE 241	1276	510	86-2475		A MC	164497
COPPERSTONE 242	1276	512	86-2476		A MC	164498
COPPERSTONE 243	1276	514	86-2477		A MC	164499
COPPERSTONE 244	1276	516	86-2478		A MC	164500
COPPERSTONE 245	1276	518	86-2479		A MC	164501
COPPERSTONE 246	1276	520	86-2480		A MC	164502
COPPERSTONE 247	1276	522	86-2481		A MC	164503
COPPERSTONE 248	1276	524	86-2482		A MC	164504
COPPERSTONE 249	1276	526	86-2483		A MC	164505
COPPERSTONE 250	1276	528	86-2484		A MC	164506
COPPERSTONE 251	1276	530	86-2485		A MC	164507
COPPERSTONE 252	1276	532	86-2486		A MC	164508
COPPERSTONE 253	1276	534	86-2487		A MC	164509
COPPERSTONE 254	1276	536	86-2488		A MC	164510
COPPERSTONE 255	1276	538	86-2489		A MC	164511
COPPERSTONE 256	1276	540	86-2490		A MC	164512
COPPERSTONE 257	1276	542	86-2491		A MC	164513
COPPERSTONE 258	1276	544	86-2492		A MC	164514
COPPERSTONE 259	1276	546	86-2493		A MC	164515
COPPERSTONE 260	1276	548	86-2494		A MC	164516
COPPERSTONE 261	1276	550	86-2495		A MC	164517
COPPERSTONE 262	1276	552	86-2496		A MC	164518
COPPERSTONE 263	1276	554	86-2497		A MC	164519
COPPERSTONE 264	1276	556	86-2498		A MC	164520
COPPERSTONE 265	1276	558	86-2499		A MC	164521
COPPERSTONE 266	1276	560	86-2500		A MC	164522
COPPERSTONE 267	1276	562	86-2501		A MC	164523
COPPERSTONE 268	1276	564	86-2502		A MC	164524
COPPERSTONE 269	1276	566	86-2503		A MC	164525
COPPERSTONE 270	1276	568	86-2504		A MC	164526
COPPERSTONE 271	1276	570	86-2505		A MC	164527
COPPERSTONE 272	1276	572	86-2506		A MC	164528
COPPERSTONE 273	1276	574	86-2507		A MC	164529
COPPERSTONE 274	1276	576	86-2508		A MC	164530
COPPERSTONE 275	1276	578	86-2509		A MC	164531
COPPERSTONE 276	1276	580	86-2510		A MC	164532
COPPERSTONE 277	1276	582	86-2511		A MC	164533
COPPERSTONE 278	1276	584	86-2512		A MC	164534
COPPERSTONE 279	1276	586	86-2513		A MC	164535

EXHIBIT "A" CONTINUED

NAME OF CLAIM	ORIGINAL RECORDATION		AMENDED RECORDATION		BLM SERIAL NO.	
	BOOK	PAGE	BOOK	PAGE	SERIAL	NO.
COPPERSTONE 280	1276	588	86-2514		A MC	164536
COPPERSTONE 281	1276	590	86-2515		A MC	164537
COPPERSTONE 282	1276	592	86-2516		A MC	164538
COPPERSTONE 283	1276	594	86-2517		A MC	164539
COPPERSTONE 284	1276	596	86-2518		A MC	164540
COPPERSTONE 285	1276	598	86-2519		A MC	164541
COPPERSTONE 286	1276	600	86-2520		A MC	164542
COPPERSTONE 287	1276	602	86-2521		A MC	164543
COPPERSTONE 288	1276	604	86-2522		A MC	164544
COPPERSTONE 289	1276	606	86-2523		A MC	164545
COPPERSTONE 290	1276	608	86-2524		A MC	164546
COPPERSTONE 291	1276	610	86-2525		A MC	164547
COPPERSTONE 292	1276	612	86-2526		A MC	164548
COPPERSTONE 293	1276	614	86-2527		A MC	164549
COPPERSTONE 294	1276	616	86-2528		A MC	164550
COPPERSTONE 295	1276	618	86-2529		A MC	164551
COPPERSTONE 296	1276	620	86-2530		A MC	164552
COPPERSTONE 297	1276	622	86-2531		A MC	164553
COPPERSTONE 298	1276	624	86-2532		A MC	164554
COPPERSTONE 299	1276	626	86-2533		A MC	164555
COPPERSTONE 300	1276	628	86-2534		A MC	164556
COPPERSTONE 301	1276	630	86-2535		A MC	164557
COPPERSTONE 302	1276	632	86-2536		A MC	164558
COPPERSTONE 303	1276	634	86-2537		A MC	164559
COPPERSTONE 304	1276	636	86-2538		A MC	164560
COPPERSTONE 305	1276	638	86-2539		A MC	164561
COPPERSTONE 306	1276	640	86-2540		A MC	164562
COPPERSTONE 307	1276	642	86-2541		A MC	164563
COPPERSTONE 308	1276	644	86-2542		A MC	164564
COPPERSTONE 309	1276	646	86-2543		A MC	164565
COPPERSTONE 310	1276	648	86-2544		A MC	164566
COPPERSTONE 311	1276	650	86-2545		A MC	164567
COPPERSTONE 312	1276	652	86-2546		A MC	164568
COPPERSTONE 313	1276	654	86-2547		A MC	164569
COPPERSTONE 314	1276	656	86-2548		A MC	164570
COPPERSTONE 315	1276	658	86-2549		A MC	164571
COPPERSTONE 316	84-002461		86-2550		A MC	220648
COPPERSTONE 317	84-002460		86-2551		A MC	220649
COPPERSTONE 318	84-002462		86-2552		A MC	220650
COPPERSTONE 319	84-002463		86-2553		A MC	220651
COPPERSTONE 320	84-002464		86-2554		A MC	220652
COPPERSTONE 321	84-002465		86-2555		A MC	220653
COPPERSTONE 322	84-002466		86-2556		A MC	220654
COPPERSTONE 323	84-002467		86-2557		A MC	220655
COPPERSTONE 324	84-002468		86-2558		A MC	220656
COPPERSTONE 325	84-002469		86-2559		A MC	220657

EXHIBIT "A" CONTINUED

REC
BLM
AUG 1 '91

NAME OF CLAIM	ORIGINAL RECORDATION		AMENDED RECORDATION		SERIAL NO.
	BOOK	PAGE	BOOK	PAGE	
COPPERSTONE 326	84-002470		86-2560		A MC 220658
COPPERSTONE 327	84-002471		86-2561		A MC 220659
COPPERSTONE 328	84-002472		86-2562		A MC 220660
COPPERSTONE 329	86-4548				A MC 260459
COPPERSTONE 330	86-4549				A MC 260460
COPPERSTONE 331	86-4550				A MC 260461
COPPERSTONE 332	86-4551				A MC 260462
COPPERSTONE 333	86-4552				A MC 260463
COPPERSTONE 334	86-4553				A MC 260464
COPPERSTONE 335	86-4554				A MC 260465
COPPERSTONE 336	86-4555				A MC 260466
COPPERSTONE 337	86-4556				A MC 260467
COPPERSTONE 338	86-4557				A MC 260468
COPPERSTONE 339	86-4558				A MC 260469
COPPERSTONE #340	88-5667				A MC 289984
COPPERSTONE #341	88-5602				A MC 289985
COPPERSTONE #342	88-5603				A MC 289986
COPPERSTONE #343	89-5604				A MC 289987
COPPERSTONE #344	89-5605				A MC 289988
COPPERSTONE #345	89-5606				A MC 289989
COPPERSTONE #346	89-5607				A MC 289990
COPPERSTONE #347	89-5608				A MC 289991
COPPERSTONE #348	89-5609				A MC 289992
COPPERSTONE #349	89-5610				A MC 289993
COPPERSTONE #350	89-5611				A MC 289994
COPPERSTONE #351	89-5612				A MC 289995
COPPERSTONE #352	89-5613				A MC 289996
COPPERSTONE #353	89-5614				A MC 289997
COPPERSTONE #354	89-5615				A MC 289998
COPPERSTONE #355	89-5616				A MC 289999
COPPERSTONE #356	89-5617				A MC 290000
COPPERSTONE #357	89-5618				A MC 290001
COPPERSTONE #358	89-5619				A MC 290002
COPPERSTONE #359	89-5620				A MC 290003
COPPERSTONE #360	89-5621				A MC 290004
COPPERSTONE #361	89-5622				A MC 290005
COPPERSTONE #362	89-5623				A MC 290006
COPPERSTONE #363	89-5624				A MC 290007
COPPERSTONE #364	89-5625				A MC 290008
COPPERSTONE #365	89-5626				A MC 290009
COPPERSTONE #366	89-5627				A MC 290010
COPPERSTONE #367	89-5628				A MC 290011
COPPERSTONE #368	89-5629				A MC 290012
COPPERSTONE #369	89-5630				A MC 290013
COPPERSTONE #370	89-5631				A MC 290014
COPPERSTONE #371	89-5632				A MC 290015

EXHIBIT "A" CONTINUED

RECEIVED
BLM AZ STATE OFFICE
AUG 1 '91
PHOTO

NAME OF CLAIM	ORIGINAL RECORDATION		AMENDED RECORDATION		BLM SERIAL NO.
	BOOK	PAGE	BOOK	PAGE	
COPPERSTONE #372	89-5633				A MC 290016
COPPERSTONE #373	89-5634				A MC 290017
COPPERSTONE #374	89-5635				A MC 290018
COPPERSTONE #375	89-5636				A MC 290019
COPPERSTONE #376	89-5637				A MC 290020
COPPERSTONE #377	89-5638				A MC 290021
COPPERSTONE #378	89-5639				A MC 290022
COPPERSTONE #379	89-5640				A MC 290023
COPPERSTONE #380	89-5641				A MC 290024
COPPERSTONE #381	89-5642				A MC 290025
COPPERSTONE #382	89-5643				A MC 290026
COPPERSTONE #383	89-5644				A MC 290027
COPPERSTONE #384	88-5645				A MC 290028
COPPERSTONE #385	88-5646				A MC 290029
COPPERSTONE #386	88-5647				A MC 290030
COPPERSTONE #387	88-5648				A MC 290031
COPPERSTONE #388	88-5649				A MC 290032
COPPERSTONE #389	88-5650				A MC 290033
COPPERSTONE #390	88-5651				A MC 290034
COPPERSTONE #391	88-5652				A MC 290035
COPPERSTONE #392	88-5653				A MC 290036
COPPERSTONE #393	88-5654				A MC 290037
COPPERSTONE #394	88-5655				A MC 290038
COPPERSTONE #395	88-5656				A MC 290039
COPPERSTONE #396	88-5657				A MC 290040
COPPERSTONE #397	88-5658				A MC 290041
COPPERSTONE #398	88-5659				A MC 290042
COPPERSTONE #399	88-5660				A MC 290043
COPPERSTONE #400	88-5661				A MC 290044
COPPERSTONE #401	88-5662				A MC 290045
COPPERSTONE #402	88-5663				A MC 290046
COPPERSTONE #403	88-5664				A MC 290047
COPPERSTONE #404	88-5665				A MC 290048
COPPERSTONE #405	88-5666				A MC 290049
COPPERSTONE #406	88-5668				A MC 290050
COPPERSTONE #407	88-5669				A MC 290051
COPPERSTONE #408	88-5670				A MC 290052
COPPERSTONE #409	88-5671				A MC 290053
COPPERSTONE #410	88-5672				A MC 290054
COPPERSTONE #411	88-5673				A MC 290055
COPPERSTONE #412	88-5674				A MC 290056
COPPERSTONE #413	88-5675				A MC 290057
COPPERSTONE #414	88-5676				A MC 290058
COPPERSTONE #415	88-5677				A MC 290059
COPPERSTONE #416	88-5678				A MC 290060
COPPERSTONE #417	88-5679				A MC 290061

91-4316
 RECEIVED
 BLM, AZ STATE OFFICE
 AUG 1 1991

EXHIBIT "A" CONTINUED

NAME OF CLAIM	ORIGINAL RECORDATION		AMENDED RECORDATION		SERIAL	BLM NO.
	BOOK	PAGE	BOOK	PAGE		
COPPERSTONE #418	88-5680				A MC	290062
COPPERSTONE #419	88-5681				A MC	290063
COPPERSTONE #420	88-5682				A MC	290064
COPPERSTONE #421	88-5683				A MC	290065
COPPERSTONE #422	88-5684				A MC	290066
COPPERSTONE #423	88-5685				A MC	290067
COPPERSTONE #424	88-5686				A MC	290068
COPPERSTONE #425	88-5687				A MC	290069
COPPERSTONE #426	88-5688				A MC	290070
COPPERSTONE #427	88-5689				A MC	290071
COPPERSTONE #428	88-5690				A MC	290072
COPPERSTONE #429	88-5691				A MC	290073
COPPERSTONE #430	88-5692				A MC	290074
COPPERSTONE #431	88-5693				A MC	290075
COPPERSTONE #432	88-5694				A MC	290076
COPPERSTONE #433	88-5695				A MC	290077
COPPERSTONE #434	88-5696				A MC	290078
COPPERSTONE #435	88-5697				A MC	290079
COPPERSTONE #436	88-5698				A MC	290080
COPPERSTONE #437	88-5699				A MC	290081
COPPERSTONE #438	88-5700				A MC	290082
COPPERSTONE #439	88-5701				A MC	290083
COPPERSTONE #440	88-5702				A MC	290084
COPPERSTONE #441	88-5703				A MC	290085
COPPERSTONE #442	88-5704				A MC	290086
COPPERSTONE #443	88-5705				A MC	290087
COPPERSTONE #444	88-5706				A MC	290088
COPPERSTONE #445	88-5707				A MC	290089
COPPERSTONE #446	88-5708				A MC	290090
COPPERSTONE #447	88-5709				A MC	290091
COPPERSTONE #448	88-5710				A MC	290092
COPPERSTONE #449	88-5711				A MC	290093
COPPERSTONE #450	88-5712				A MC	290094
COPPERSTONE #451	88-5713				A MC	290095
COPPERSTONE #452	88-5714				A MC	290096
COPPERSTONE #453	88-5715				A MC	290097
COPPERSTONE #454	88-5716				A MC	290098
COPPERSTONE #455	88-5717				A MC	290099
COPPERSTONE #456	88-5718				A MC	290100
COPPERSTONE #457	88-5719				A MC	290101
COPPERSTONE #458	88-5720				A MC	290102
COPPERSTONE #459	88-5721				A MC	290103
COPPERSTONE #460	88-5722				A MC	290104
COPPERSTONE #461	88-5723				A MC	290105
COPPERSTONE #462	88-5724				A MC	290106
COPPERSTONE #463	88-5725				A MC	290107

46

EXHIBIT "A" CONTINUED

RECEIVED
BLM
AUG 1 1991

<u>NAME OF CLAIM</u>	<u>ORIGINAL RECORDATION</u>		<u>AMENDED RECORDATION</u>		<u>BLM SERIAL NO.</u>	
	<u>BOOK</u>	<u>PAGE</u>	<u>BOOK</u>	<u>PAGE</u>	<u>SERIAL</u>	<u>NO.</u>
COPPERSTONE #464 ✓	88-5726				A MC	290108 ✓
COP 46	88-7050				A MC	291242
COP 47	88-7051				A MC	291243
COP 48	88-7052				A MC	291244
COP 49	88-7053				A MC	291245
COP 50	88-7054				A MC	291246
COP 51	88-7055				A MC	291247
COP 52	88-7056				A MC	291248
COP 53	88-7057				A MC	291249
COP 54	88-7058				A MC	291250
COP 55	88-7059				A MC	291251
COP 56	88-7060				A MC	291252
COP 57	88-7061				A MC	291253
COP 58	88-7027				A MC	291254
COP 59	88-7028				A MC	291255
COP 60	88-7029				A MC	291256
COP 61	88-7030				A MC	291257
COP 62	88-7031				A MC	291258
COP 63	88-7032				A MC	291259
COP 64	88-7033				A MC	291260
COP 65	88-7034				A MC	291261
COP 66	88-7035				A MC	291262
COP 67	88-7036				A MC	291263
COP 68	88-7037				A MC	291264
COP 69	88-7038				A MC	291265
COP 70	88-7039				A MC	291266
COP 71	88-7040				A MC	291267
COP 72	88-7041				A MC	291268
COP 73	88-7042				A MC	291269
COP 74	88-7043				A MC	291270
COP 75	88-7044				A MC	291271
COP 76	88-7045				A MC	291272
COP 77	88-7046				A MC	291273
COP 78	88-7047				A MC	291274
COP 79	88-7048				A MC	291275
COP 80	88-7049				A MC	291276
COP 81	88-7000				A MC	291277
COP 82	88-7001				A MC	291278
COP 83	88-7002				A MC	291279
COP 84	88-7003				A MC	291280
COP 85	88-7004				A MC	291281
COP 86	88-7005				A MC	291282
COP 87	88-7006				A MC	291283
COP 88	88-7007				A MC	291284
COP 89	88-7008				A MC	291285
COP 90	88-7009				A MC	291286

40

91- 4316
 RECEIVED
 AUG 1 '91
 PHOENIX BLM

EXHIBIT "A" CONTINUED

<u>NAME OF CLAIM</u>	<u>ORIGINAL RECORDATION</u>		<u>AMENDED RECORDATION</u>		<u>SERIAL NO.</u>
	<u>BOOK</u>	<u>PAGE</u>	<u>BOOK</u>	<u>PAGE</u>	
COP 91	88-7010				A MC 291287
COP 92	88-7011				A MC 291288
COP 93	88-7012				A MC 291289
COP 94	88-7013				A MC 291290
COP 95	88-7014				A MC 291291
COP 96	88-7015				A MC 291292
COP 97	88-7016				A MC 291293
COP 98	88-7017				A MC 291294
COP 99	88-7018				A MC 291295
COP 100	88-7019				A MC 291296
COP 116	88-7020				A MC 291297
COP 117	88-7021				A MC 291298
COP 118	88-7022				A MC 291299
COP 119	88-7023				A MC 291300
COP 120	88-7024				A MC 291301
COP 121	88-7025				A MC 291302
COP 122	88-7026				A MC 291303
COP 123	88-6990				A MC 291304
COP 124	88-6991				A MC 291305
COP 125	88-6992				A MC 291306
COP 126	88-6993				A MC 291307
COP 127	88-6994				A MC 291308
COP 128	88-6995				A MC 291309
COP 129	88-6996				A MC 291310
COP 130	88-6997				A MC 291311
COP 131	88-6998				A MC 291312
COP 132	88-6999				A MC 291313



Cyprus Minerals Company
9100 East Mineral Circle
Post Office Box 3299
Englewood, Colorado 80155
303-643-5000

July 29, 1991

Bureau of Land Management
Arizona State Office
Siete Square Building
3707 North 7th Street
Phoenix, Arizona 85014

RECEIVED
BLM AZ STATE OFFICE
AUG 1 1991
9:00 AM
PHOENIX, ARIZONA

Gentlemen:

Enclosed for filing is the recorded copy of the Affidavit of Performance of Annual Work covering 481 unpatented lode mining claims known as the Copperstone #15, et al., BLM Serial Numbers A MC 088612, et al. Also enclosed is our check in the amount of \$2,405.00 to cover the filing fee.

Please acknowledge receipt of the Affidavit by dating and signing a copy of this letter and return it, along with a BLM date and time-stamped copy of the Affidavit, to the attention of J. J. Bensing, Manager, Land at the above letterhead address.

Should you have any questions, please do not hesitate to call me at (303) 643-5188. Thank you for your assistance.

Sincerely,

Pat Brady

Pat Brady
Associate Land Administrator

/dlp

Enclosures

L-100064, 100065, 100086, 100394 & 100480
P.O.L. File

Received this 1st day of August, 1991.
By: Linda Hipson
Title: Accounting Technician

BUREAU OF LAND MANAGEMENT FEE SCHEDULE

Recordation of new claims has been increased from a \$5.00 filing fee to a \$10.00 filing fee per claim.

Number of New Filings: 0

X \$ 10.00 per Claim: \$ 0

Regulations now require a \$5.00 filing fee for all documents pertaining to mining claims. As in the past all documents filed must include claim names and BLM serial numbers.

Number of Affidavits: 1
Number of Claims: 481
X \$ 5.00 (per claim)

Sub Total Cost \$ 2405.00
=====

No. of Intent to Hold: 0
Number of Claims: 0
X \$ 5.00 (per claim)

Sub Total Cost \$ 0
=====

All other documents pertaining to mining claims (Transfer of Interest, Amendments, etc.) also require a charge of \$5.00 per claim.

Number of Documents: 0
Number of Claims: 0
X \$ 5.00 (per claim)

Sub Total Cost \$ 0
=====

TOTAL AMOUNT ENCLOSED: \$ 2405.00
=====

Accounting Advice/copies are to be returned to:

Cyprus Copperstone Gold Corporation
9100 East Mineral Circle
P. O. Box 3299
Englewood, Colorado 80155

Attn: J. J. Bensing
Manager, Land

By: P. J. Brady
Name: P. J. Brady
Title: Associate Land Administrator

9:00 AM
PHOENIX, ARIZONA

AUG 1 '91

RECEIVED
BLM, AZ STATE OFFICE

UNITED STATES
DEPARTMENT OF THE INTERIOR
BUREAU OF LAND MANAGEMENT

RECEIPT AND ACCOUNTING ADVICE

NO. 1666246

LH/AZ

08/01/91

Subject: AFFIDAVITS OF ASSESSMENT WORK (481) 2 8 12
COPPERSTONE, IRON REEF, & COP CLAIMS

OK
2,405.00

Applicant: CYPRUS MINERALS COMPANY
ATTN: J.J. BENSING, MGR.
P.O. BOX 3299
ENGLEWOOD, CO. 80155

Remitter: SAME-CK#5989
303-643-5000

Assignor:

LEASE MANAGEMENT DATA NEW UPDATE PAYMENT

ORIGINAL SERIAL NO.	ASG.	TYPE	ST.	CTY.	FUND SYMBOL	ACRES/UNITS	RATE
AMC088612, ET AL							

AMOUNT	ANV. DATE	EXP. DATE	BILL CYC.	S/C	DISTRICT	NEXT BILL	MISC. DATA	U of M	ACTUAL UNITS

ASSIGNMENT SERIAL NO.	ASG.	TYPE	ST.	CTY.	FUND SYMBOL	ACRES/UNITS	RATE

AMOUNT	ANV. DATE	EXP. DATE	BILL CYC.	S/C	DISTRICT	NEXT BILL	MISC. DATA	U of M	ACTUAL UNITS

APPLY REMITTANCE

ACTION	FUND SYMBOL	CTY.	AMOUNT
FILING FEE			
RENTAL			
UNEARNED			
REFUND			
TOTAL			
AMOUNT DUE			

Remarks:

ack. Lih

BY:

DATE:

- Lease in Escrow?
- KGS?
- Auto Escalates?
- Auto Renew?

- Of Interest?
- Operating Rights?
- Operator
- Bond Filed?

FOR MMS USE ONLY

BILLEE	FOREST REFUGE
NUMBER	
OCS SECTION	
CODE	

AFFIDAVIT OF PERFORMANCE OF ANNUAL WORK - ARIZONA

RECEIVED
B.L.M. AZ STATE OFFICE

STATE OF ARIZONA)	164418	98957	88612
) ss.	220648	105953	91283
COUNTY OF LA PAZ)	289984	144884	95246
		144919	98423

OCT 3 1990

7:45 A.M.
PHOENIX, ARIZONA

SW

M. L. Schroder, being duly sworn, deposes and says that he is a citizen of the United States and more than eighteen years of age, resides at P. O. Box 666, Parker, Arizona 85344, is personally acquainted with the mining claims described in Exhibit "A" attached hereto, situated in the Plamosa Mining District, La Paz County, Arizona.

The location of the claims by Township, Range, and Section, the book and page numbers wherein the original or latest amended location for each claim is recorded and the Bureau of Land Management serial numbers are shown on Exhibit "A", attached.

That between the 1st day of September, 1989 and August 31, 1990 at least \$48,100.00 worth of work and improvements were done and performed upon said claims, not including the location work of said claims. Such work and improvements were made by and at the expense of Cyprus Copperstone Gold Corporation, owner and/or lessee of said claims, for the purpose of complying with the laws of the United States pertaining to assessment or annual work, the same being as follows, to wit:

ACTUAL MINING: CYPRUS COPPERSTONE GOLD CORPORATION
9100 EAST MINERAL CIRCLE
P. O. BOX 3299
ENGLEWOOD, COLORADO 80155

The Affiant is duly authorized by Cyprus Copperstone Gold Corporation to make this Affidavit.

Recording requested by
and return to:

J. J. BENSING
P.O. Box 3299
ENGLEWOOD, Co. 80155

M. L. Schroder
M. L. Schroder
P. O. Box 3299
9100 East Mineral Circle
Englewood, Colorado 80155

APPROVED
SW
B.B.

Attention: J. J. Bensing
Manager, Land

RECORDED IN OFFICIAL RECORDS
OF LA PAZ COUNTY, ARIZONA
SEP 13 '90 - 1 45
Lois K. [Signature]
COUNTY RECORDER

RF	1300+
CO. SUR	480+
ST. SUR	580+
P+H	100+
TOTAL FEE	23.00
1 - OF -	13 PAGES



STATE OF ARIZONA)
) ss.
COUNTY OF LA PAZ)

The foregoing instrument was acknowledged before me this 5th day of September, 1990, by M. L. Schroder on behalf of Cyprus Copperstone Gold Corporation.

IN WITNESS WHEREOF, I have hereunto set my hand and affixed my notary seal the day and year first above written.

Mary J. Swartz Welder
Notary Public La Paz County

896 Deepwater Drive
Las Hansen City, AZ
Address

My Commission expires: June 15, 1991

SEAL
SEAL

RECEIVED
B.L.M. AZ STATE OFFICE
OCT 3 1990
7:45 A.M.
PHOENIX, ARIZONA

OCT 8 1990

EXHIBIT "A"

7:45 A.M.
PHOENIX, ARIZONA

Attached to and made a part of that certain Affidavit of Performance of Annual Work dated the 5th day of September, 1990, covering the following unpatented lode mining claims located in all or portions of Section 23, Township 6 North, Range 14 West; Sections 6, 7, 8, 9, 10, 15, 16, 17, 18, 19, 20, 21 and 22, Township 6 North, Range 19 West; Sections 1, 2, 10, 11, 12, 13, 14, 22, 23, 24, 25, 26 and 27, Township 6 North, Range 20 West; Sections 24, 25 and 36, Township 7 North, Range 20 West; and Section 19, Township 7 North, Range 19 West, Gila and Salt River Principal Meridian, and Plamosa Mining District, County of La Paz, State of Arizona.

NAME OF CLAIM	ORIGINAL RECORDATION		AMENDED RECORDATION		BLM SERIAL NO.	
	BOOK	PAGE	BOOK	PAGE	SERIAL	NO.
COPPERSTONE # 15	1129	627	86-2314		A MC 088612	
COPPERSTONE # 16	1129	630	86-2315		A MC 088613	
COPPERSTONE # 17	1129	632	86-2316		A MC 088614	
COPPERSTONE # 1	1128	65	86-2300		A MC 091283	
COPPERSTONE # 2	1128	66	86-2301		A MC 091284	
COPPERSTONE # 3	1128	67	86-2302		A MC 091285	
COPPERSTONE # 4	1128	68	86-2303		A MC 091286	
COPPERSTONE # 5	1128	69	86-2304		A MC 091287	
COPPERSTONE # 6	1128	70	86-2305		A MC 091288	
COPPERSTONE # 7	1128	72	86-2306		A MC 091289	
COPPERSTONE # 8	1128	73	86-2307		A MC 091290	
COPPERSTONE # 9	1128	74	86-2308		A MC 091291	
COPPERSTONE # 10	1128	75	86-2309		A MC 091292	
COPPERSTONE # 11	1128	76	86-2310		A MC 091293	
COPPERSTONE # 12	1128	77	86-2311		A MC 091294	
COPPERSTONE # 13	1128	78	86-2312		A MC 091295	
COPPERSTONE # 14	1128	80	86-2313		A MC 091296	
COPPERSTONE # 18	1131	294	86-2317		A MC 095246	
COPPERSTONE # 19	1131	297	86-2318		A MC 095247	
COPPERSTONE # 20	1131	298	86-2319		A MC 095248	
COPPERSTONE # 21	1131	299	86-2320		A MC 095249	
COPPERSTONE # 22	1131	300	86-2321		A MC 095250	
COPPERSTONE # 23	1131	301	86-2322		A MC 095251	
COPPERSTONE # 24	1131	302	86-2323		A MC 095252	
COPPERSTONE # 25	1131	303	86-2324		A MC 095253	
COPPERSTONE # 26	1131	304	86-2325		A MC 095254	
COPPERSTONE # 27	1131	307	86-2326		A MC 095255	
COPPERSTONE # 28	1131	308	86-2327		A MC 095256	
COPPERSTONE # 29	1131	309	86-2328		A MC 095257	
COPPERSTONE # 30	1151	145	86-2329		A MC 098423	
COPPERSTONE # 31	1151	148	86-2330		A MC 098424	
COPPERSTONE # 32	1151	149	86-2331		A MC 098425	
COPPERSTONE # 33	1151	150	86-2332		A MC 098426	
COPPERSTONE # 34	1151	151	86-2333		A MC 098427	
COPPERSTONE # 35	1151	152	86-2334		A MC 098428	
COPPERSTONE # 36	1151	153	86-2335		A MC 098429	
COPPERSTONE # 37	1151	154	86-2336		A MC 098430	
COPPERSTONE # 38	1151	155	86-2337		A MC 098431	
COPPERSTONE # 39	1151	156	86-2338		A MC 098432	
COPPERSTONE # 40	1151	157	86-2339		A MC 098433	

EXHIBIT "A" CONTINUED OCT 3 1990

7:45 A.M.
 PHOENIX, ARIZONA

NAME OF CLAIM	ORIGINAL RECORDATION		RECORDATION AMENDED		BLM	
	BOOK	PAGE	BOOK	PAGE	SERIAL	NO.
COPPERSTONE # 41	1152	181	86-2340		A MC	098957
COPPERSTONE # 42	1152	183	86-2341		A MC	098958
COPPERSTONE # 43	1152	185	86-2342		A MC	098959
COPPERSTONE # 44	1152	187	86-2343		A MC	098960
COPPERSTONE # 45	1152	189	86-2344		A MC	098961
COPPERSTONE # 46	1152	191	86-2345		A MC	098962
COPPERSTONE # 47	1152	193	86-2346		A MC	098963
COPPERSTONE # 48	1152	195	86-2347		A MC	098964
COPPERSTONE # 49	1152	197	86-2348		A MC	098965
COPPERSTONE # 50	1152	199	86-2349		A MC	098966
COPPERSTONE # 51	1152	201	86-2350		A MC	098967
COPPERSTONE # 52	1152	203	86-2351		A MC	098968
COPPERSTONE # 53	1152	205	86-2352		A MC	098969
COPPERSTONE # 54	1152	763	86-2353		A MC	098970
COPPERSTONE # 55	1152	765	86-2354		A MC	098971
COPPERSTONE # 56	1152	767	86-2355		A MC	098972
COPPERSTONE # 57	1152	769	86-2356		A MC	098973
COPPERSTONE # 58	1152	771	86-2357		A MC	098974
COPPERSTONE # 59	1152	773	86-2358		A MC	098975
COPPERSTONE # 60	1152	775	86-2359		A MC	098976
COPPERSTONE # 61	1152	777	86-2360		A MC	098977
COPPERSTONE # 62	1152	779	86-2361		A MC	098978
COPPERSTONE # 63	1152	781	86-2362		A MC	098979
IRON REEF #1	1168	69			A MC	105953
IRON REEF #2	1168	72			A MC	105954
IRON REEF #3	1168	74			A MC	105955
IRON REEF #4	1168	76			A MC	105956
IRON REEF #5	1168	78			A MC	105957
IRON REEF #6	1168	80			A MC	105958
IRON REEF #7	1168	82			A MC	105959
IRON REEF #8	1168	84			A MC	105960
IRON REEF #9	1168	86			A MC	105961
IRON REEF #10	1168	88			A MC	105962
COPPERSTONE # 64	1173	716	86-2363		A MC	108058
COPPERSTONE # 65	1173	719	86-2364		A MC	108059
COPPERSTONE 101	1254	76	86-2365		A MC	144884
COPPERSTONE 102	1254	79	86-2366		A MC	144885
COPPERSTONE 103	1254	81	86-2367		A MC	144886
COPPERSTONE 104	1254	83	86-2368		A MC	144887
COPPERSTONE 105	1254	85	86-2369		A MC	144888
COPPERSTONE 106	1254	87	86-2370		A MC	144889
COPPERSTONE 107	1254	89	86-2371		A MC	144890
COPPERSTONE 108	1254	91	86-2372		A MC	144891
COPPERSTONE 109	1254	93	86-2373		A MC	144892
COPPERSTONE 110	1254	95	86-2374		A MC	144893
COPPERSTONE 111	1254	97	86-2375		A MC	144894

EXHIBIT "A" CONTINUED

OCT 3 1990

NAME OF CLAIM	ORIGINAL RECORDATION		AMENDED RECORDATION		7:45 A.M. PHOENIX, ARIZONA	
	BOOK	PAGE	BOOK	PAGE	SERIAL	NO.
COPPERSTONE 112	1254	99	86-2376		A MC	144895
COPPERSTONE 113	1254	101	86-2377		A MC	144896
COPPERSTONE 114	1254	103	86-2378		A MC	144897
COPPERSTONE 115	1254	105	86-2379		A MC	144898
COPPERSTONE 116A	1254	107	86-2380		A MC	144899
COPPERSTONE 117	1254	109	86-2381		A MC	144900
COPPERSTONE 118	1254	111	86-2382		A MC	144901
COPPERSTONE 119	1254	113	86-2383		A MC	144902
COPPERSTONE 120	1254	115	86-2384		A MC	144903
COPPERSTONE 122	1254	119	86-2385		A MC	144905
COPPERSTONE 123	1254	121	86-2386		A MC	144906
COPPERSTONE 124	1254	123	86-2387		A MC	144907
COPPERSTONE 125	1254	125	86-2388		A MC	144908
COPPERSTONE 126	1254	127	86-2389		A MC	144909
COPPERSTONE 127	1254	129	86-2390		A MC	144910
COPPERSTONE 129	1254	133	86-2391		A MC	144912
COPPERSTONE 130	1254	135	86-2392		A MC	144913
COPPERSTONE 131	1254	137	86-2393		A MC	144914
COPPERSTONE 132	1254	139	86-2394		A MC	144915
COPPERSTONE 133	1254	141	86-2395		A MC	144916
COPPERSTONE 134	1254	143	86-2396		A MC	144917
COPPERSTONE 136	1254	147	86-2397		A MC	144919
COPPERSTONE 137	1254	149	86-2398		A MC	144920
COPPERSTONE 138	1254	151	86-2399		A MC	144921
COPPERSTONE 139	1254	153	86-2400		A MC	144922
COPPERSTONE 140	1254	155	86-2401		A MC	144923
COPPERSTONE 141	1254	157	86-2402		A MC	144924
COPPERSTONE 142	1254	159	86-2403		A MC	144925
COPPERSTONE 143	1254	161	86-2404		A MC	144926
COPPERSTONE 144	1254	163	86-2405		A MC	144927
COPPERSTONE 145	1254	165	86-2406		A MC	144928
COPPERSTONE 146	1254	167	86-2407		A MC	144929
COPPERSTONE 147	1254	169	86-2408		A MC	144930
COPPERSTONE 148	1254	171	86-2409		A MC	144931
COPPERSTONE 149	1254	173	86-2410		A MC	144932
COPPERSTONE 150	1254	175	86-2411		A MC	144933
COPPERSTONE 151	1254	177	86-2412		A MC	144934
COPPERSTONE 152	1254	179	86-2413		A MC	144935
COPPERSTONE 153	1254	181	86-2414		A MC	144936
COPPERSTONE 154	1254	183	86-2415		A MC	144937
COPPERSTONE 155	1254	185	86-2416		A MC	144938
COPPERSTONE 156	1254	187	86-2417		A MC	144939
COPPERSTONE 157	1254	189	86-2418		A MC	144940
COPPERSTONE 158	1254	191	86-2419		A MC	144941
COPPERSTONE 159	1254	193	86-2420		A MC	144942
COPPERSTONE 160	1254	195	86-2421		A MC	144943

EXHIBIT "A" CONTINUED

NAME OF CLAIM	ORIGINAL RECORDATION		AMENDED RECORDATION		BLM SERIAL NO.	
	BOOK	PAGE	BOOK	PAGE	SERIAL	NO.
COPPERSTONE 161 ✓	1254	197	86-2422		A MC 144944	✓
COPPERSTONE 162	1276	349	86-2423		A MC 164418	
COPPERSTONE 163	1276	355	86-2424		A MC 164419	
COPPERSTONE 164	1276	357	86-2425		A MC 164420	
COPPERSTONE 165	1276	359	86-2426		A MC 164421	
COPPERSTONE 166	1276	361	86-2427		A MC 164422	
COPPERSTONE 167	1276	363	86-2428		A MC 164423	
COPPERSTONE 168	1276	365	86-2429		A MC 164424	
COPPERSTONE 169	1276	367	86-2430		A MC 164425	
COPPERSTONE 170	1276	369	86-2431		A MC 164426	
COPPERSTONE 171	1276	371	86-2432		A MC 164427	
COPPERSTONE 172A	1276	373	86-2433		A MC 164428	
COPPERSTONE 183A	1276	395	86-2434		A MC 164439	
COPPERSTONE 184	1276	397	86-2435		A MC 164440	
COPPERSTONE 185	1276	398	86-2436		A MC 164441	
COPPERSTONE 186	1276	400	86-2437		A MC 164442	
COPPERSTONE 187	1276	402	86-2438		A MC 164443	
COPPERSTONE 188	1276	404	86-2439		A MC 164444	
COPPERSTONE 189	1276	406	86-2440		A MC 164445	
COPPERSTONE 190	1276	408	86-2441		A MC 164446	
COPPERSTONE 191	1276	410	86-2442		A MC 164447	
COPPERSTONE 192A	1276	412	86-2443		A MC 164448	
COPPERSTONE 210	1276	448	86-2444		A MC 164466	
COPPERSTONE 211	1276	450	86-2445		A MC 164467	
COPPERSTONE 212	1276	452	86-2446		A MC 164468	
COPPERSTONE 213	1276	454	86-2447		A MC 164469	
COPPERSTONE 214	1276	456	86-2448		A MC 164470	
COPPERSTONE 215	1276	458	86-2449		A MC 164471	
COPPERSTONE 216	1276	460	86-2450		A MC 164472	
COPPERSTONE 217	1276	462	86-2451		A MC 164473	
COPPERSTONE 218	1276	464	86-2452		A MC 164474	
COPPERSTONE 219	1276	466	86-2453		A MC 164475	
COPPERSTONE 220	1276	468	86-2454		A MC 164476	
COPPERSTONE 221	1276	470	86-2455		A MC 164477	
COPPERSTONE 222	1276	472	86-2456		A MC 164478	
COPPERSTONE 223	1276	474	86-2457		A MC 164479	
COPPERSTONE 224	1276	476	86-2458		A MC 164480	
COPPERSTONE 225	1276	478	86-2459		A MC 164481	
COPPERSTONE 226	1276	480	86-2460		A MC 164482	
COPPERSTONE 227	1276	482	86-2461		A MC 164483	
COPPERSTONE 228	1276	484	86-2462		A MC 164484	
COPPERSTONE 229	1276	486	86-2463		A MC 164485	
COPPERSTONE 230	1276	488	86-2464		A MC 164486	
COPPERSTONE 231	1276	490	86-2465		A MC 164487	
COPPERSTONE 232	1276	492	86-2466		A MC 164488	
COPPERSTONE 233	1276	494	86-2467		A MC 164489	

RECEIVED
B.L.M. AZ STATE OFFICE

OCT 3 1990

7:45 A.M.
PHOENIX, ARIZONA

EXHIBIT "A" CONTINUED

NAME OF CLAIM	ORIGINAL RECORDATION		AMENDED RECORDATION		BLM SERIAL NO.	
	BOOK	PAGE	BOOK	PAGE	SERIAL	NO.
COPPERSTONE 234	1276	496	86-2468		A MC	164490
COPPERSTONE 235	1276	498	86-2469		A MC	164491
COPPERSTONE 236	1276	500	86-2470		A MC	164492
COPPERSTONE 237	1276	502	86-2471		A MC	164493
COPPERSTONE 238	1276	504	86-2472		A MC	164494
COPPERSTONE 239	1276	506	86-2473		A MC	164495
COPPERSTONE 240	1276	508	86-2474		A MC	164496
COPPERSTONE 241	1276	510	86-2475		A MC	164497
COPPERSTONE 242	1276	512	86-2476		A MC	164498
COPPERSTONE 243	1276	514	86-2477		A MC	164499
COPPERSTONE 244	1276	516	86-2478		A MC	164500
COPPERSTONE 245	1276	518	86-2479		A MC	164501
COPPERSTONE 246	1276	520	86-2480		A MC	164502
COPPERSTONE 247	1276	522	86-2481		A MC	164503
COPPERSTONE 248	1276	524	86-2482		A MC	164504
COPPERSTONE 249	1276	526	86-2483		A MC	164505
COPPERSTONE 250	1276	528	86-2484		A MC	164506
COPPERSTONE 251	1276	530	86-2485		A MC	164507
COPPERSTONE 252	1276	532	86-2486		A MC	164508
COPPERSTONE 253	1276	534	86-2487		A MC	164509
COPPERSTONE 254	1276	536	86-2488		A MC	164510
COPPERSTONE 255	1276	538	86-2489		A MC	164511
COPPERSTONE 256	1276	540	86-2490		A MC	164512
COPPERSTONE 257	1276	542	86-2491		A MC	164513
COPPERSTONE 258	1276	544	86-2492		A MC	164514
COPPERSTONE 259	1276	546	86-2493		A MC	164515
COPPERSTONE 260	1276	548	86-2494		A MC	164516
COPPERSTONE 261	1276	550	86-2495		A MC	164517
COPPERSTONE 262	1276	552	86-2496		A MC	164518
COPPERSTONE 263	1276	554	86-2497		A MC	164519
COPPERSTONE 264	1276	556	86-2498		A MC	164520
COPPERSTONE 265	1276	558	86-2499		A MC	164521
COPPERSTONE 266	1276	560	86-2500		A MC	164522
COPPERSTONE 267	1276	562	86-2501		A MC	164523
COPPERSTONE 268	1276	564	86-2502		A MC	164524
COPPERSTONE 269	1276	566	86-2503		A MC	164525
COPPERSTONE 270	1276	568	86-2504		A MC	164526
COPPERSTONE 271	1276	570	86-2505		A MC	164527
COPPERSTONE 272	1276	572	86-2506		A MC	164528
COPPERSTONE 273	1276	574	86-2507		A MC	164529
COPPERSTONE 274	1276	576	86-2508		A MC	164530
COPPERSTONE 275	1276	578	86-2509		A MC	164531
COPPERSTONE 276	1276	580	86-2510		A MC	164532
COPPERSTONE 277	1276	582	86-2511		A MC	164533
COPPERSTONE 278	1276	584	86-2512		A MC	164534
COPPERSTONE 279	1276	586	86-2513		A MC	164535

RECEIVED
B.L.M. AZ STATE OFFICE

OCT 3 1990

7:45 A.M.
PHOENIX, ARIZONA

EXHIBIT "A" CONTINUED

NAME OF CLAIM	ORIGINAL RECORDATION		AMENDED RECORDATION		BLM	
	BOOK	PAGE	BOOK	PAGE	SERIAL	NO.
COPPERSTONE 280	1276	588	86-2514		A MC	164536
COPPERSTONE 281	1276	590	86-2515		A MC	164537
COPPERSTONE 282	1276	592	86-2516		A MC	164538
COPPERSTONE 283	1276	594	86-2517		A MC	164539
COPPERSTONE 284	1276	596	86-2518		A MC	164540
COPPERSTONE 285	1276	598	86-2519		A MC	164541
COPPERSTONE 286	1276	600	86-2520		A MC	164542
COPPERSTONE 287	1276	602	86-2521		A MC	164543
COPPERSTONE 288	1276	604	86-2522		A MC	164544
COPPERSTONE 289	1276	606	86-2523		A MC	164545
COPPERSTONE 290	1276	608	86-2524		A MC	164546
COPPERSTONE 291	1276	610	86-2525		A MC	164547
COPPERSTONE 292	1276	612	86-2526		A MC	164548
COPPERSTONE 293	1276	614	86-2527		A MC	164549
COPPERSTONE 294	1276	616	86-2528		A MC	164550
COPPERSTONE 295	1276	618	86-2529		A MC	164551
COPPERSTONE 296	1276	620	86-2530		A MC	164552
COPPERSTONE 297	1276	622	86-2531		A MC	164553
COPPERSTONE 298	1276	624	86-2532		A MC	164554
COPPERSTONE 299	1276	626	86-2533		A MC	164555
COPPERSTONE 300	1276	628	86-2534		A MC	164556
COPPERSTONE 301	1276	630	86-2535		A MC	164557
COPPERSTONE 302	1276	632	86-2536		A MC	164558
COPPERSTONE 303	1276	634	86-2537		A MC	164559
COPPERSTONE 304	1276	636	86-2538		A MC	164560
COPPERSTONE 305	1276	638	86-2539		A MC	164561
COPPERSTONE 306	1276	640	86-2540		A MC	164562
COPPERSTONE 307	1276	642	86-2541		A MC	164563
COPPERSTONE 308	1276	644	86-2542		A MC	164564
COPPERSTONE 309	1276	646	86-2543		A MC	164565
COPPERSTONE 310	1276	648	86-2544		A MC	164566
COPPERSTONE 311	1276	650	86-2545		A MC	164567
COPPERSTONE 312	1276	652	86-2546		A MC	164568
COPPERSTONE 313	1276	654	86-2547		A MC	164569
COPPERSTONE 314	1276	656	86-2548		A MC	164570
COPPERSTONE 315	1276	658	86-2549		A MC	164571
COPPERSTONE 316	84-002461		86-2550		A MC	220648
COPPERSTONE 317	84-002460		86-2551		A MC	220649
COPPERSTONE 318	84-002462		86-2552		A MC	220650
COPPERSTONE 319	84-002463		86-2553		A MC	220651
COPPERSTONE 320	84-002464		86-2554		A MC	220652
COPPERSTONE 321	84-002465		86-2555		A MC	220653
COPPERSTONE 322	84-002466		86-2556		A MC	220654
COPPERSTONE 323	84-002467		86-2557		A MC	220655
COPPERSTONE 324	84-002468		86-2558		A MC	220656
COPPERSTONE 325	84-002469		86-2559		A MC	220657

RECEIVED

B.L.M. AZ STATE OFFICE

OCT 3 1990

7:45 A.M.

PHOENIX, ARIZONA

EXHIBIT "A" CONTINUED

NAME OF CLAIM	ORIGINAL		AMENDED		BLM	
	RECORDATION	BOOK PAGE	RECORDATION	BOOK PAGE	SERIAL	NO.
COPPERSTONE 326	84-002470		86-2560		A MC	220658
COPPERSTONE 327	84-002471		86-2561		A MC	220659
COPPERSTONE 328	84-002472		86-2562		A MC	220660
COPPERSTONE 329	86-4548				A MC	260459
COPPERSTONE 330	86-4549				A MC	260460
COPPERSTONE 331	86-4550				A MC	260461
COPPERSTONE 332	86-4551				A MC	260462
COPPERSTONE 333	86-4552				A MC	260463
COPPERSTONE 334	86-4553				A MC	260464
COPPERSTONE 335	86-4554				A MC	260465
COPPERSTONE 336	86-4555				A MC	260466
COPPERSTONE 337	86-4556				A MC	260467
COPPERSTONE 338	86-4557				A MC	260468
COPPERSTONE 339	86-4558				A MC	260469
COPPERSTONE #340	88-5667				A MC	289984
COPPERSTONE #341	88-5602				A MC	289985
COPPERSTONE #342	88-5603				A MC	289986
COPPERSTONE #343	89-5604				A MC	289987
COPPERSTONE #344	89-5605				A MC	289988
COPPERSTONE #345	89-5606				A MC	289989
COPPERSTONE #346	89-5607				A MC	289990
COPPERSTONE #347	89-5608				A MC	289991
COPPERSTONE #348	89-5609				A MC	289992
COPPERSTONE #349	89-5610				A MC	289993
COPPERSTONE #350	89-5611				A MC	289994
COPPERSTONE #351	89-5612				A MC	289995
COPPERSTONE #352	89-5613				A MC	289996
COPPERSTONE #353	89-5614				A MC	289997
COPPERSTONE #354	89-5615				A MC	289998
COPPERSTONE #355	89-5616				A MC	289999
COPPERSTONE #356	89-5617				A MC	290000
COPPERSTONE #357	89-5618				A MC	290001
COPPERSTONE #358	89-5619				A MC	290002
COPPERSTONE #359	89-5620				A MC	290003
COPPERSTONE #360	89-5621				A MC	290004
COPPERSTONE #361	89-5622				A MC	290005
COPPERSTONE #362	89-5623				A MC	290006
COPPERSTONE #363	89-5624				A MC	290007
COPPERSTONE #364	89-5625				A MC	290008
COPPERSTONE #365	89-5626				A MC	290009
COPPERSTONE #366	89-5627				A MC	290010
COPPERSTONE #367	89-5628				A MC	290011
COPPERSTONE #368	89-5629				A MC	290012
COPPERSTONE #369	89-5630				A MC	290013
COPPERSTONE #370	89-5631				A MC	290014
COPPERSTONE #371	89-5632				A MC	290015

RECEIVED
B.L.M. AZ STATE OFFICE

OCT 3 1990

7:45 A.M.
PHOENIX, ARIZONA

EXHIBIT "A" CONTINUED

NAME OF CLAIM	ORIGINAL RECORDATION		AMENDED RECORDATION		BLM	
	BOOK	PAGE	BOOK	PAGE	SERIAL	NO.
COPPERSTONE #372	89-5633				A MC	290016
COPPERSTONE #373	89-5634				A MC	290017
COPPERSTONE #374	89-5635				A MC	290018
COPPERSTONE #375	89-5636				A MC	290019
COPPERSTONE #376	89-5637				A MC	290020
COPPERSTONE #377	89-5638				A MC	290021
COPPERSTONE #378	89-5639				A MC	290022
COPPERSTONE #379	89-5640				A MC	290023
COPPERSTONE #380	89-5641				A MC	290024
COPPERSTONE #381	89-5642				A MC	290025
COPPERSTONE #382	89-5643				A MC	290026
COPPERSTONE #383	89-5644				A MC	290027
COPPERSTONE #384	88-5645				A MC	290028
COPPERSTONE #385	88-5646				A MC	290029
COPPERSTONE #386	88-5647				A MC	290030
COPPERSTONE #387	88-5648				A MC	290031
COPPERSTONE #388	88-5649				A MC	290032
COPPERSTONE #389	88-5650				A MC	290033
COPPERSTONE #390	88-5651				A MC	290034
COPPERSTONE #391	88-5652				A MC	290035
COPPERSTONE #392	88-5653				A MC	290036
COPPERSTONE #393	88-5654				A MC	290037
COPPERSTONE #394	88-5655				A MC	290038
COPPERSTONE #395	88-5656				A MC	290039
COPPERSTONE #396	88-5657				A MC	290040
COPPERSTONE #397	88-5658				A MC	290041
COPPERSTONE #398	88-5659				A MC	290042
COPPERSTONE #399	88-5660				A MC	290043
COPPERSTONE #400	88-5661				A MC	290044
COPPERSTONE #401	88-5662				A MC	290045
COPPERSTONE #402	88-5663				A MC	290046
COPPERSTONE #403	88-5664				A MC	290047
COPPERSTONE #404	88-5665				A MC	290048
COPPERSTONE #405	88-5666				A MC	290049
COPPERSTONE #406	88-5668				A MC	290050
COPPERSTONE #407	88-5669				A MC	290051
COPPERSTONE #408	88-5670				A MC	290052
COPPERSTONE #409	88-5671				A MC	290053
COPPERSTONE #410	88-5672				A MC	290054
COPPERSTONE #411	88-5673				A MC	290055
COPPERSTONE #412	88-5674				A MC	290056
COPPERSTONE #413	88-5675				A MC	290057
COPPERSTONE #414	88-5676				A MC	290058
COPPERSTONE #415	88-5677				A MC	290059
COPPERSTONE #416	88-5678				A MC	290060
COPPERSTONE #417	88-5679				A MC	290061

RECEIVED
B.L.M. AZ STATE OFFICE

OCT 3 1990

7:45 A.M.
PHOENIX, ARIZONA

EXHIBIT "A" CONTINUED

NAME OF CLAIM	ORIGINAL RECORDATION		AMENDED RECORDATION		BLM	
	BOOK	PAGE	BOOK	PAGE	SERIAL	NO.
COPPERSTONE #418	88-5680				A MC	290062
COPPERSTONE #419	88-5681				A MC	290063
COPPERSTONE #420	88-5682				A MC	290064
COPPERSTONE #421	88-5683				A MC	290065
COPPERSTONE #422	88-5684				A MC	290066
COPPERSTONE #423	88-5685				A MC	290067
COPPERSTONE #424	88-5686				A MC	290068
COPPERSTONE #425	88-5687				A MC	290069
COPPERSTONE #426	88-5688				A MC	290070
COPPERSTONE #427	88-5689				A MC	290071
COPPERSTONE #428	88-5690				A MC	290072
COPPERSTONE #429	88-5691				A MC	290073
COPPERSTONE #430	88-5692				A MC	290074
COPPERSTONE #431	88-5693				A MC	290075
COPPERSTONE #432	88-5694				A MC	290076
COPPERSTONE #433	88-5695				A MC	290077
COPPERSTONE #434	88-5696				A MC	290078
COPPERSTONE #435	88-5697				A MC	290079
COPPERSTONE #436	88-5698				A MC	290080
COPPERSTONE #437	88-5699				A MC	290081
COPPERSTONE #438	88-5700				A MC	290082
COPPERSTONE #439	88-5701				A MC	290083
COPPERSTONE #440	88-5702				A MC	290084
COPPERSTONE #441	88-5703				A MC	290085
COPPERSTONE #442	88-5704				A MC	290086
COPPERSTONE #443	88-5705				A MC	290087
COPPERSTONE #444	88-5706				A MC	290088
COPPERSTONE #445	88-5707				A MC	290089
COPPERSTONE #446	88-5708				A MC	290090
COPPERSTONE #447	88-5709				A MC	290091
COPPERSTONE #448	88-5710				A MC	290092
COPPERSTONE #449	88-5711				A MC	290093
COPPERSTONE #450	88-5712				A MC	290094
COPPERSTONE #451	88-5713				A MC	290095
COPPERSTONE #452	88-5714				A MC	290096
COPPERSTONE #453	88-5715				A MC	290097
COPPERSTONE #454	88-5716				A MC	290098
COPPERSTONE #455	88-5717				A MC	290099
COPPERSTONE #456	88-5718				A MC	290100
COPPERSTONE #457	88-5719				A MC	290101
COPPERSTONE #458	88-5720				A MC	290102
COPPERSTONE #459	88-5721				A MC	290103
COPPERSTONE #460	88-5722				A MC	290104
COPPERSTONE #461	88-5723				A MC	290105
COPPERSTONE #462	88-5724				A MC	290106
COPPERSTONE #463	88-5725				A MC	290107

RECEIVED
B.L.M. AZ STATE OFFICE

OCT 3 1990

7:45 A.M.
PHOENIX, ARIZONA

EXHIBIT "A" CONTINUED

<u>NAME OF CLAIM</u>	<u>ORIGINAL RECORDATION</u>		<u>AMENDED RECORDATION</u>		<u>BLM SERIAL NO.</u>	
	<u>BOOK</u>	<u>PAGE</u>	<u>BOOK</u>	<u>PAGE</u>	<u>SERIAL</u>	<u>NO.</u>
COPPERSTONE #464	88-5726				A MC	290108
COP 46	88-7050				A MC	291242
COP 47	88-7051				A MC	291243
COP 48	88-7052				A MC	291244
COP 49	88-7053				A MC	291245
COP 50	88-7054				A MC	291246
COP 51	88-7055				A MC	291247
COP 52	88-7056				A MC	291248
COP 53	88-7057				A MC	291249
COP 54	88-7058				A MC	291250
COP 55	88-7059				A MC	291251
COP 56	88-7060				A MC	291252
COP 57	88-7061				A MC	291253
COP 58	88-7027				A MC	291254
COP 59	88-7028				A MC	291255
COP 60	88-7029				A MC	291256
COP 61	88-7030				A MC	291257
COP 62	88-7031				A MC	291258
COP 63	88-7032				A MC	291259
COP 64	88-7033				A MC	291260
COP 65	88-7034				A MC	291261
COP 66	88-7035				A MC	291262
COP 67	88-7036				A MC	291263
COP 68	88-7037				A MC	291264
COP 69	88-7038				A MC	291265
COP 70	88-7039				A MC	291266
COP 71	88-7040				A MC	291267
COP 72	88-7041				A MC	291268
COP 73	88-7042				A MC	291269
COP 74	88-7043				A MC	291270
COP 75	88-7044				A MC	291271
COP 76	88-7045				A MC	291272
COP 77	88-7046				A MC	291273
COP 78	88-7047				A MC	291274
COP 79	88-7048				A MC	291275
COP 80	88-7049				A MC	291276
COP 81	88-7000				A MC	291277
COP 82	88-7001				A MC	291278
COP 83	88-7002				A MC	291279
COP 84	88-7003				A MC	291280
COP 85	88-7004				A MC	291281
COP 86	88-7005				A MC	291282
COP 87	88-7006				A MC	291283
COP 88	88-7007				A MC	291284
COP 89	88-7008				A MC	291285
COP 90	88-7009				A MC	291286

RECEIVED
B.L.M. AZ STATE OFFICE

OCT 3 1990

7:45 A.M.
PHOENIX, ARIZONA

EXHIBIT "A" CONTINUED

<u>NAME OF CLAIM</u>	<u>ORIGINAL RECORDATION</u>		<u>AMENDED RECORDATION</u>		<u>BLM SERIAL NO.</u>	
	<u>BOOK</u>	<u>PAGE</u>	<u>BOOK</u>	<u>PAGE</u>	<u>SERIAL</u>	<u>NO.</u>
COP 91	88-7010				A MC	291287
COP 92	88-7011				A MC	291288
COP 93	88-7012				A MC	291289
COP 94	88-7013				A MC	291290
COP 95	88-7014				A MC	291291
COP 96	88-7015				A MC	291292
COP 97	88-7016				A MC	291293
COP 98	88-7017				A MC	291294
COP 99	88-7018				A MC	291295
COP 100	88-7019				A MC	291296
COP 116	88-7020				A MC	291297
COP 117	88-7021				A MC	291298
COP 118	88-7022				A MC	291299
COP 119	88-7023				A MC	291300
COP 120	88-7024				A MC	291301
COP 121	88-7025				A MC	291302
COP 122	88-7026				A MC	291303
COP 123	88-6990				A MC	291304
COP 124	88-6991				A MC	291305
COP 125	88-6992				A MC	291306
COP 126	88-6993				A MC	291307
COP 127	88-6994				A MC	291308
COP 128	88-6995				A MC	291309
COP 129	88-6996				A MC	291310
COP 130	88-6997				A MC	291311
COP 131	88-6998				A MC	291312
COP 132	88-6999				A MC	291313

RECEIVED
B.L.M. AZ STATE OFFICE

OCT 3 1990

7:45 A.M.
PHOENIX, ARIZONA

UNITED STATES
DEPARTMENT OF THE INTERIOR
BUREAU OF LAND MANAGEMENT

RECEIPT AND ACCOUNTING ADVICE

NO. 1642118

SM/AZ 10/03/90

OK

Subject: AFFIDAVITS OF ASSESSMENT WORK (481)

2 28 12

2,405.00

Applicant:

CYPRUS COPPERSTONE GOLD CORP
9100 EAST MINERAL CIRCLE
P. O. BOX 3299
ENGLEWOOD, CO 80155

SAME - OK #5782

Remitter: 303-643-5000

Assignor:

LEASE MANAGEMENT DATA NEW UPDATE PAYMENT

ORIGINAL SERIAL NO.	ASG.	TYPE	ST.	CTY.	FUND SYMBOL	ACRES/UNITS	RATE
AMC 88612, ET AL							

AMOUNT	ANV. DATE	EXP. DATE	BILL CYC.	S/C	DISTRICT	NEXT BILL	MISC. DATA	U of M	ACTUAL UNITS

ASSIGNMENT SERIAL NO.	ASG.	TYPE	ST.	CTY.	FUND SYMBOL	ACRES/UNITS	RATE

AMOUNT	ANV. DATE	EXP. DATE	BILL CYC.	S/C	DISTRICT	NEXT BILL	MISC. DATA	U of M	ACTUAL UNITS

APPLY REMITTANCE

ACTION	FUND SYMBOL	CTY.	AMOUNT
FILING FEE			
RENTAL			
UNEARNED			
REFUND			
TOTAL			
AMOUNT DUE			

Remarks:

Acknowledged sep

BY:

DATE:

- Lease in Escrow?
- KGS?
- Auto Escalates?
- Auto Renew?

- Of Interest?
- Operating Rights?
- Operator
- Bond Filed?

FOR MMS USE ONLY

BILLEE NUMBER	FOREST REFUGE
OCS SECTION CODE	

BUREAU OF LAND MANAGEMENT FEE SCHEDULE

Recordation of new claims has been increased from a \$5.00 filing fee to a \$10.00 filing fee per claim.

Number of New Filings: 0

X \$ 10.00 per Claim: \$ 0

Regulations now require a \$5.00 filing fee for all documents pertaining to mining claims. As in the past all documents filed must include claim names and BLM serial numbers.

Number of Affidavits: 1

Number of Claims: 481

X \$ 5.00

(per claim)

Sub Total Cost \$ 2405.00

No. of Intent to Hold: 0

Number of Claims: 0

X \$ 5.00

(per claim)

Sub Total Cost \$ 0

All other documents pertaining to mining claims (Transfer of Interest, Amendments, etc.) also require a charge of \$5.00 per claim.

Number of Documents: 0

Number of Claims: 0

X \$ 5.00

(per claim)

Sub Total Cost \$ 0

TOTAL AMOUNT ENCLOSED: \$ 2405.00

Accounting Advice/copies are to be returned to:

Cyprus Copperstone Gold Corporation
9100 East Mineral Circle
P. O. Box 3299
Englewood, Colorado 80155

Attn: J. J. Bensing
Manager, Land

By:

Name: P. J. Brady

Title: Asst. Land Administrator

RECEIVED
B.L.M. AZ STATE OFFICE

OCT 3 1990

7:45 A.M.
PHOENIX, ARIZONA



**CYPRUS
Minerals Company**

Cyprus Minerals Company
9100 East Mineral Circle
Post Office Box 3299
Englewood, Colorado 80155
303-643-5000

October 1, 1990

Bureau of Land Management
Arizona State Office
Siete Square Building
3707 North 7th Street
Phoenix, Arizona 85014

RECEIVED
BLM. AZ STATE OFFICE

OCT 3 1990

7:45 A.M.
PHOENIX, ARIZONA

Gentlemen:

Enclosed for filing is the recorded copy of the Affidavit of Performance of Annual Work covering 481 unpatented lode mining claims known as the Copperstone #15, et al., BLM Serial Numbers A MC 088612, et al. Also enclosed is our check in the amount of \$2,405.00 to cover the filing fee.

Please acknowledge receipt of the Affidavit by dating and signing a copy of this letter and return it, along with a BLM date and time-stamped copy of the Affidavit, to the attention of J. J. Bensing, Manager, Land at the above letterhead address.

Should you have any questions, please do not hesitate to call me at (303) 643-5188. Thank you for your assistance.

Sincerely,

Pat Brady
Assistant Land Administrator

/dlp

Enclosures

L-100064, 100065, 100086, 100394 & 100480
P.O.L. File

Received this _____ day of _____, 1990.

By: _____

Title: _____

280237
 14063
 98665
 244825
 105953
 104379
 284766
 266291
 238593
 275709

UNITED STATES POSTAGE AND FEES PAID
 DEPARTMENT OF THE INTERIOR U.S. DEPARTMENT OF THE INTERIOR
 BUREAU OF LAND MANAGEMENT INT 415
 ARIZONA STATE OFFICE SPECIAL BUSINESS
 BOX 16563 PHOENIX AZ 85011
 PENALTY FOR PRIVATE USE \$300



280237-280270 ✓ 105953-105962 ✓
 14063 ✓ 104379-104385 ✓
 98665-98666 ✓ 23428 ✓
 244825 ✓

NOTICE TO MINING CLAIMANTS
 EFFECTIVE JAN. 3, 1989, BLM NON-REFUNDABLE SERVICE CHARGES WENT INTO EFFECT. SERVICE CHARGES WILL APPLY TO EACH MINING CLAIM, MILL SITE OR TUNNEL SITE AS FOLLOWS: RECORDATION FILING - \$10 PER CLAIM. ANNUAL FILINGS (ASSESSMENT AFFIDAVIT OR NOTICES OF INTENTION TO HOLD) - \$5 PER CLAIM. AMENDMENTS TO RECORDED NOTICES OR CERTIFICATES OF LOCATION - \$5 PER CLAIM. TRANSFERS OF INTEREST - \$5 PER CLAIM.

284766-284821 ✓ Rhea, Willis, Willis V., +

266291-266395 ✓ TO: RHEA W V
 PO BOX 1882
 QUARTZSITE ←

RETURN TO SENDER
 FORWARDING ORDER EXPIRED

Brenda Rt Box 244
 Salome AZ 85348

238593-238595 ✓
~~2016~~

DSC 1260-34 (Aug. 1982)
 275709, 275710

8-25-89
 Rji



CYPRIUS
Minerals Company

Cyprus Minerals Company
9100 East Mineral Circle
Post Office Box 3299
Englewood, Colorado 80155
303-643-5000

88612
91283
95246
98423
98957
105953

August 9, 1989

Bureau of Land Management
Arizona State Office
Siete Square Building
3707 North 7th Street
Phoenix, Arizona 85014

RECEIVED
B.L.M. AZ STATE OFFICE

AUG 11 1989

7:45 A.M.

PHOENIX, ARIZONA

108058
144884
164418
220648
260459
289984
290016
291242

Gentlemen:

Enclosed for filing is the recorded copy of the Affidavit of Performance of Annual Work covering 481 unpatented lode mining claims known as the Copperstone #15, et al., BLM Serial Numbers A MC 088612, et al. Also enclosed is our check in the amount of \$2,405.00 to cover the filing fee.

SR
lj

Please acknowledge receipt of the Affidavit by dating and signing a copy of this letter and return it, along with a BLM date and time-stamped copy of the Affidavit, to the attention of J. J. Bensing, Manager, Land at the above letterhead address.

Should you have any questions, please do not hesitate to call me at (303) 643-5188. Thank you for your assistance.

Sincerely,

Pat Brady
Assistant Property Administrator

Enclosures

L-100064, 100065, 100086, 100394 & 100480
P.O.L. File

Received this _____ day of _____, 1989.

By: _____

Title: _____

BUREAU OF LAND MANAGEMENT FEE SCHEDULE

Recordation of new claims has been increased from a \$5.00 filing fee to a \$10.00 filing fee per claim.

Number of New Filings: 0

X \$ 10.00 per Claim: \$ 0

Regulations now require a \$5.00 filing fee for all documents pertaining to mining claims. As in the past all documents filed must include claim names and BLM serial numbers.

Number of Affidavits: 1

Number of Claims: 481
X \$ 5.00 (per claim)

Sub Total Cost \$ 2405.00
=====

No. of Intent to Hold: 0

Number of Claims: 0
X \$ 5.00 (per claim)

Sub Total Cost \$ 0
=====

All other documents pertaining to mining claims (Transfer of Interest, Amendments, etc.) also require a charge of \$5.00 per claim.

Number of Documents: 0

Number of Claims: 0
X \$ 5.00 (per claim)

Sub Total Cost \$ 0
=====

TOTAL AMOUNT ENCLOSED: \$ 2405.00
=====

Accounting Advice/copies are to be returned to:

Cyprus Copperstone Gold Corporation
9100 East Mineral Circle
P. O. Box 3299
Englewood, Colorado 80155

Attn: J. J. Bensing
Manager, Land

By: P. J. Brady
Name: P. J. Brady
Title: Asst. Property Administrator

RECEIVED
B.L.M. AZ STATE OFFICE

AUG 11 1989

7:45 A.M.
PHOENIX, ARIZONA

89-3772

AFFIDAVIT OF PERFORMANCE OF ANNUAL WORK - ARIZONA

RECEIVED
B.L.M. AZ STATE OFFICE

STATE OF ARIZONA }
COUNTY OF LA PAZ } ss.

AUG 11 1989

7:45 A.M.
PHOENIX, ARIZONA

M. L. Schroder, being duly sworn, deposes and says that he is a citizen of the United States and more than eighteen years of age, resides at 178 Impala Lane, Lake Havasu City, Arizona 86403, is personally acquainted with the mining claims described in Exhibit "A" attached hereto, situated in Plamosa Mining District, La Paz County, Arizona.

The location of the claims by Township, Range, and Section, the book and page numbers wherein the original or latest amended location for each claim is recorded and the Bureau of Land Management serial numbers are shown on Exhibit "A", attached.

That between the 1st day of September, 1988 and July 10, 1989 at least \$48,100.00 worth of work and improvements were done and performed upon said claims, not including the location work of said claims. Such work and improvements were made by and at the expense of Cyprus Copperstone Gold Corporation, owner and/or lessee of said claims, for the purpose of complying with the laws of the United States pertaining to assessment or annual work, the same being as follows:

ACTUAL MINING: CYPRUS COPPERSTONE GOLD CORPORATION
9100 EAST MINERAL CIRCLE
P. O. BOX 3299
ENGLEWOOD, COLORADO 80155

The Affiant is duly authorized by Cyprus Copperstone Gold Corporation to make this Affidavit.

M. L. Schroder

M. L. Schroder
P. O. Box 3299
9100 East Mineral Circle
Englewood, Colorado 80155

Attention: J. J. Bensing
Manager, Land

APPROVED
6576

RECORDED IN OFFICIAL RECORDS
OF LA PAZ COUNTY, ARIZONA
JUL 24 1 18 PM '89
ph
Lois K. Fieiss, COUNTY RECORDER



RF 13 +
CO. SUR 4 +
ST. SUR 5 +
P+H 1 +
TOTAL FEE 23
1 - OF 13 PAGES

RECORDED AT THE
REQUEST OF: MAIL TO:
J. J. BENSING
CYPRUS MINERALS CO.
BOX 3299
ENGLEWOOD, CO. 80155

STATE OF ARIZONA }
COUNTY OF LA PAZ } ss.

The foregoing instrument was acknowledged before me this 14th day of July, 1989, by M. L. Schroder on behalf of Cyprus Copperstone Gold Corporation.

IN WITNESS WHEREOF, I have hereunto set my hand and affixed my notary seal the day and year first above written.

Mary J. Swartzwelder
Notary Public

MARY J. SWARTZWELDER
896 DEEPWATER DRIVE
LAKE HAVASU CITY, AZ 86403
Address

My Commission expires: June 15, 1991



RECEIVED
B.L.M. AZ STATE OFFICE
AUG 11 1989
7:45 A.M.
PHOENIX, ARIZONA

UNITED STATES
DEPARTMENT OF THE INTERIOR
BUREAU OF LAND MANAGEMENT

RECEIPT AND ACCOUNTING ADVICE

NO. 1566653

02

Subject: AFFIDAVITS OF LABOR (481) SGM/AZ 08 11 89 0 6 12 240500 *ok*

Applicant: M. L. SCHRODER
178 IMPALA LANE
LAKE HAVASU CITY, AZ 86403

Remitter: CYPRUS MINERALS CO. - CK #472
P. O. BOX 3299
ENGLEWOOD, CO 80155

Assignor:

LEASE MANAGEMENT DATA									
<input type="checkbox"/> NEW <input type="checkbox"/> UPDATE <input type="checkbox"/> PAYMENT									
ORIGINAL SERIAL NO.	ASG.	TYPE	ST.	CTY.	FUND SYMBOL			ACRES/UNITS	RATE
AMC NOS. PER ATTACHED EXHIBITS									
AMOUNT	ANV. DATE	EXP. DATE	BILL CYC.	S/C	DISTRICT	NEXT BILL	MISC. DATA	U of M	ACTUAL UNITS
ASSIGNMENT SERIAL NO.	ASG.	TYPE	ST.	CTY.	FUND SYMBOL			ACRES/UNITS	RATE
AMOUNT	ANV. DATE	EXP. DATE	BILL CYC.	S/C	DISTRICT	NEXT BILL	MISC. DATA	U of M	ACTUAL UNITS

APPLY REMITTANCE			
ACTION	FUND SYMBOL	CTY.	AMOUNT
FILING FEE			
RENTAL			
UNEARNED			
REFUND			
TOTAL			
AMOUNT DUE			

Remarks:

Acknowledged sgm

BY:

DATE:

Lease in Escrow?
 KGS?
 Auto Escalates?
 Auto Renew?

Of Interest?
 Operating Rights?
 Operator
 Bond Filed?

FOR MMS USE ONLY		
BILLEE	NUMBER	FOREST REFUGE
OCS SECTION	CODE	

EXHIBIT "A"

Attached to and made a part of that certain Affidavit of Performance of Annual Work dated the 14th day of July, 1989, covering the following unpatented lode mining claims located on all or portions of Section 23, Township 6 North, Range 14 West; Sections 6, 7, 8, 9, 10, 15, 16, 17, 18, 19, 20, 21 and 22, Township 6 North, Range 19 West; Sections 1, 2, 10, 11, 12, 13, 14, 22, 23, 24, 25, 26 and 27, Township 6 North, Range 20 West; Sections 24, 25 and 36, Township 7 North, Range 20 West; and Section 19, Township 7 North, Range 19 West, Gila and Salt River Principal Meridian, and Plamosa Mining District, County of La Paz, State of Arizona.

NAME OF CLAIM	ORIGINAL RECORDATION		AMENDED RECORDATION		BLM SERIAL NO.
	BOOK	PAGE	BOOK	PAGE	
COPPERSTONE # 15	1129	627	86-2314		A MC 088612
COPPERSTONE # 16	1129	630	86-2315		A MC 088613
COPPERSTONE # 17	1129	632	86-2316		A MC 088614
COPPERSTONE # 1	1128	65	86-2300		A MC 091283
COPPERSTONE # 2	1128	66	86-2301		A MC 091284
COPPERSTONE # 3	1128	67	86-2302		A MC 091285
COPPERSTONE # 4	1128	68	86-2303		A MC 091286
COPPERSTONE # 5	1128	69	86-2304		A MC 091287
COPPERSTONE # 6	1128	70	86-2305		A MC 091288
COPPERSTONE # 7	1128	72	86-2306		A MC 091289
COPPERSTONE # 8	1128	73	86-2307		A MC 091290
COPPERSTONE # 9	1128	74	86-2308		A MC 091291
COPPERSTONE # 10	1128	75	86-2309		A MC 091292
COPPERSTONE # 11	1128	76	86-2310		A MC 091293
COPPERSTONE # 12	1128	77	86-2311		A MC 091294
COPPERSTONE # 13	1128	78	86-2312		A MC 091295
COPPERSTONE # 14	1128	80	86-2313		A MC 091296
COPPERSTONE # 18	1131	294	86-2317		A MC 095246
COPPERSTONE # 19	1131	297	86-2318		A MC 095247
COPPERSTONE # 20	1131	298	86-2319		A MC 095248
COPPERSTONE # 21	1131	299	86-2320		A MC 095249
COPPERSTONE # 22	1131	300	86-2321		A MC 095250
COPPERSTONE # 23	1131	301	86-2322		A MC 095251
COPPERSTONE # 24	1131	302	86-2323		A MC 095252
COPPERSTONE # 25	1131	303	86-2324		A MC 095253
COPPERSTONE # 26	1131	304	86-2325		A MC 095254
COPPERSTONE # 27	1131	307	86-2326		A MC 095255
COPPERSTONE # 28	1131	308	86-2327		A MC 095256
COPPERSTONE # 29	1131	309	86-2328		A MC 095257
COPPERSTONE # 30	1151	145	86-2329		A MC 098423
COPPERSTONE # 31	1151	148	86-2330		A MC 098424
COPPERSTONE # 32	1151	149	86-2331		A MC 098425
COPPERSTONE # 33	1151	150	86-2332		A MC 098426
COPPERSTONE # 34	1151	151	86-2333		A MC 098427
COPPERSTONE # 35	1151	152	86-2334		A MC 098428
COPPERSTONE # 36	1151	153	86-2335		A MC 098429
COPPERSTONE # 37	1151	154	86-2336		A MC 098430
COPPERSTONE # 38	1151	155	86-2337		A MC 098431
COPPERSTONE # 39	1151	156	86-2338		A MC 098432
COPPERSTONE # 40	1151	157	86-2339		A MC 098433

RECEIVED

BLM. AZ STATE OFFICE

AUG 1 1989

EXHIBIT "A" CONTINUED

89-3772

NAME OF CLAIM	ORIGINAL RECORDATION		AMENDED RECORDATION		BLM SERIAL NO.
	BOOK	PAGE	BOOK	PAGE	
COPPERSTONE # 41	1152	181	86-2340		A MC 098957
COPPERSTONE # 42	1152	183	86-2341		A MC 098958
COPPERSTONE # 43	1152	185	86-2342		A MC 098959
COPPERSTONE # 44	1152	187	86-2343		A MC 098960
COPPERSTONE # 45	1152	189	86-2344		A MC 098961
COPPERSTONE # 46	1152	191	86-2345		A MC 098962
COPPERSTONE # 47	1152	193	86-2346		A MC 098963
COPPERSTONE # 48	1152	195	86-2347		A MC 098964
COPPERSTONE # 49	1152	197	86-2348		A MC 098965
COPPERSTONE # 50	1152	199	86-2349		A MC 098966
COPPERSTONE # 51	1152	201	86-2350		A MC 098967
COPPERSTONE # 52	1152	203	86-2351		A MC 098968
COPPERSTONE # 53	1152	205	86-2352		A MC 098969
COPPERSTONE # 54	1152	763	86-2353		A MC 098970
COPPERSTONE # 55	1152	765	86-2354		A MC 098971
COPPERSTONE # 56	1152	767	86-2355		A MC 098972
COPPERSTONE # 57	1152	769	86-2356		A MC 098973
COPPERSTONE # 58	1152	771	86-2357		A MC 098974
COPPERSTONE # 59	1152	773	86-2358		A MC 098975
COPPERSTONE # 60	1152	775	86-2359		A MC 098976
COPPERSTONE # 61	1152	777	86-2360		A MC 098977
COPPERSTONE # 62	1152	779	86-2361		A MC 098978
COPPERSTONE # 63	1152	781	86-2362		A MC 098979
IRON REEF #1	1168	69			A MC 105953
IRON REEF #2	1168	72			A MC 105954
IRON REEF #3	1168	74			A MC 105955
IRON REEF #4	1168	76			A MC 105956
IRON REEF #5	1168	78			A MC 105957
IRON REEF #6	1168	80			A MC 105958
IRON REEF #7	1168	82			A MC 105959
IRON REEF #8	1168	84			A MC 105960
IRON REEF #9	1168	86			A MC 105961
IRON REEF #10	1168	88			A MC 105962
COPPERSTONE # 64	1173	716	86-2363		A MC 108058
COPPERSTONE # 65	1173	719	86-2364		A MC 108059
COPPERSTONE 101	1254	76	86-2365		A MC 144884
COPPERSTONE 102	1254	79	86-2366		A MC 144885
COPPERSTONE 103	1254	81	86-2367		A MC 144886
COPPERSTONE 104	1254	83	86-2368		A MC 144887
COPPERSTONE 105	1254	85	86-2369		A MC 144888
COPPERSTONE 106	1254	87	86-2370		A MC 144889
COPPERSTONE 107	1254	89	86-2371		A MC 144890
COPPERSTONE 108	1254	91	86-2372		A MC 144891
COPPERSTONE 109	1254	93	86-2373		A MC 144892
COPPERSTONE 110	1254	95	86-2374		A MC 144893
COPPERSTONE 111	1254	97	86-2375		A MC 144894

RECEIVED

B.L.M. AZ STATE OFFICE

AUG 11 1989

EXHIBIT "A" CONTINUED

NAME OF CLAIM	ORIGINAL RECORDATION		AMENDED RECORDATION		BLM SERIAL NO.
	BOOK	PAGE	BOOK	PAGE	
COPPERSTONE 112	1254	99	86-2376		A MC 144895
COPPERSTONE 113	1254	101	86-2377		A MC 144896
COPPERSTONE 114	1254	103	86-2378		A MC 144897
COPPERSTONE 115	1254	105	86-2379		A MC 144898
COPPERSTONE 116A	1254	107	86-2380		A MC 144899
COPPERSTONE 117	1254	109	86-2381		A MC 144900
COPPERSTONE 118	1254	111	86-2382		A MC 144901
COPPERSTONE 119	1254	113	86-2383		A MC 144902
COPPERSTONE 120	1254	115	86-2384		A MC 144903
COPPERSTONE 122	1254	119	86-2385		A MC 144905
COPPERSTONE 123	1254	121	86-2386		A MC 144906
COPPERSTONE 124	1254	123	86-2387		A MC 144907
COPPERSTONE 125	1254	125	86-2388		A MC 144908
COPPERSTONE 126	1254	127	86-2389		A MC 144909
COPPERSTONE 127	1254	129	86-2390		A MC 144910
COPPERSTONE 129	1254	133	86-2391		A MC 144912
COPPERSTONE 130	1254	135	86-2392		A MC 144913
COPPERSTONE 131	1254	137	86-2393		A MC 144914
COPPERSTONE 132	1254	139	86-2394		A MC 144915
COPPERSTONE 133	1254	141	86-2395		A MC 144916
COPPERSTONE 134	1254	143	86-2396		A MC 144917
COPPERSTONE 136	1254	147	86-2397		A MC 144919
COPPERSTONE 137	1254	149	86-2398		A MC 144920
COPPERSTONE 138	1254	151	86-2399		A MC 144921
COPPERSTONE 139	1254	153	86-2400		A MC 144922
COPPERSTONE 140	1254	155	86-2401		A MC 144923
COPPERSTONE 141	1254	157	86-2402		A MC 144924
COPPERSTONE 142	1254	159	86-2403		A MC 144925
COPPERSTONE 143	1254	161	86-2404		A MC 144926
COPPERSTONE 144	1254	163	86-2405		A MC 144927
COPPERSTONE 145	1254	165	86-2406		A MC 144928
COPPERSTONE 146	1254	167	86-2407		A MC 144929
COPPERSTONE 147	1254	169	86-2408		A MC 144930
COPPERSTONE 148	1254	171	86-2409		A MC 144931
COPPERSTONE 149	1254	173	86-2410		A MC 144932
COPPERSTONE 150	1254	175	86-2411		A MC 144933
COPPERSTONE 151	1254	177	86-2412		A MC 144934
COPPERSTONE 152	1254	179	86-2413		A MC 144935
COPPERSTONE 153	1254	181	86-2414		A MC 144936
COPPERSTONE 154	1254	183	86-2415		A MC 144937
COPPERSTONE 155	1254	185	86-2416		A MC 144938
COPPERSTONE 156	1254	187	86-2417		A MC 144939
COPPERSTONE 157	1254	189	86-2418		A MC 144940
COPPERSTONE 158	1254	191	86-2419		A MC 144941
COPPERSTONE 159	1254	193	86-2420		A MC 144942
COPPERSTONE 160	1254	195	86-2421		A MC 144943

RECEIVED

B.L.M. AZ STATE OFFICE

AUG 11 1989

7:45 A.M.
PHOENIX, ARIZONA

EXHIBIT "A" CONTINUED

NAME OF CLAIM	ORIGINAL RECORDATION		AMENDED RECORDATION		BLM SERIAL NO.
	BOOK	PAGE	BOOK	PAGE	
COPPERSTONE 161 ✓	1254	197	86-2422		A MC 144944 ✓ 144944
COPPERSTONE 162	1276	349	86-2423		A MC 164418
COPPERSTONE 163	1276	355	86-2424		A MC 164419
COPPERSTONE 164	1276	357	86-2425		A MC 164420
COPPERSTONE 165	1276	359	86-2426		A MC 164421
COPPERSTONE 166	1276	361	86-2427		A MC 164422
COPPERSTONE 167	1276	363	86-2428		A MC 164423
COPPERSTONE 168	1276	365	86-2429		A MC 164424
COPPERSTONE 169	1276	367	86-2430		A MC 164425
COPPERSTONE 170	1276	369	86-2431		A MC 164426
COPPERSTONE 171	1276	371	86-2432		A MC 164427
COPPERSTONE 172A	1276	373	86-2433		A MC 164428
COPPERSTONE 183A	1276	395	86-2434		A MC 164439
COPPERSTONE 184	1276	397	86-2435		A MC 164440
COPPERSTONE 185	1276	398	86-2436		A MC 164441
COPPERSTONE 186	1276	400	86-2437		A MC 164442
COPPERSTONE 187	1276	402	86-2438		A MC 164443
COPPERSTONE 188	1276	404	86-2439		A MC 164444
COPPERSTONE 189	1276	406	86-2440		A MC 164445
COPPERSTONE 190	1276	408	86-2441		A MC 164446
COPPERSTONE 191	1276	410	86-2442		A MC 164447
COPPERSTONE 192A	1276	412	86-2443		A MC 164448
COPPERSTONE 210	1276	448	86-2444		A MC 164466
COPPERSTONE 211	1276	450	86-2445		A MC 164467
COPPERSTONE 212	1276	452	86-2446		A MC 164468
COPPERSTONE 213	1276	454	86-2447		A MC 164469
COPPERSTONE 214	1276	456	86-2448		A MC 164470
COPPERSTONE 215	1276	458	86-2449		A MC 164471
COPPERSTONE 216	1276	460	86-2450		A MC 164472
COPPERSTONE 217	1276	462	86-2451		A MC 164473
COPPERSTONE 218	1276	464	86-2452		A MC 164474
COPPERSTONE 219	1276	466	86-2453		A MC 164475
COPPERSTONE 220	1276	468	86-2454		A MC 164476
COPPERSTONE 221	1276	470	86-2455		A MC 164477
COPPERSTONE 222	1276	472	86-2456		A MC 164478
COPPERSTONE 223	1276	474	86-2457		A MC 164479
COPPERSTONE 224	1276	476	86-2458		A MC 164480
COPPERSTONE 225	1276	478	86-2459		A MC 164481
COPPERSTONE 226	1276	480	86-2460		A MC 164482
COPPERSTONE 227	1276	482	86-2461		A MC 164483
COPPERSTONE 228	1276	484	86-2462		A MC 164484
COPPERSTONE 229	1276	486	86-2463		A MC 164485
COPPERSTONE 230	1276	488	86-2464		A MC 164486
COPPERSTONE 231	1276	490	86-2465		A MC 164487
COPPERSTONE 232	1276	492	86-2466		A MC 164488
COPPERSTONE 233	1276	494	86-2467		A MC 164489

RECEIVED

B.L.M. AZ STATE OFFICE

AUG 1 1989

7:45 A.M.
PHOENIX, ARIZONA

EXHIBIT "A" CONTINUED

NAME OF CLAIM	ORIGINAL RECORDATION		AMENDED RECORDATION		BLM SERIAL NO.
	BOOK	PAGE	BOOK	PAGE	
COPPERSTONE 234	1276	496	86-2468		A MC 164490
COPPERSTONE 235	1276	498	86-2469		A MC 164491
COPPERSTONE 236	1276	500	86-2470		A MC 164492
COPPERSTONE 237	1276	502	86-2471		A MC 164493
COPPERSTONE 238	1276	504	86-2472		A MC 164494
COPPERSTONE 239	1276	506	86-2473		A MC 164495
COPPERSTONE 240	1276	508	86-2474		A MC 164496
COPPERSTONE 241	1276	510	86-2475		A MC 164497
COPPERSTONE 242	1276	512	86-2476		A MC 164498
COPPERSTONE 243	1276	514	86-2477		A MC 164499
COPPERSTONE 244	1276	516	86-2478		A MC 164500
COPPERSTONE 245	1276	518	86-2479		A MC 164501
COPPERSTONE 246	1276	520	86-2480		A MC 164502
COPPERSTONE 247	1276	522	86-2481		A MC 164503
COPPERSTONE 248	1276	524	86-2482		A MC 164504
COPPERSTONE 249	1276	526	86-2483		A MC 164505
COPPERSTONE 250	1276	528	86-2484		A MC 164506
COPPERSTONE 251	1276	530	86-2485		A MC 164507
COPPERSTONE 252	1276	532	86-2486		A MC 164508
COPPERSTONE 253	1276	534	86-2487		A MC 164509
COPPERSTONE 254	1276	536	86-2488		A MC 164510
COPPERSTONE 255	1276	538	86-2489		A MC 164511
COPPERSTONE 256	1276	540	86-2490		A MC 164512
COPPERSTONE 257	1276	542	86-2491		A MC 164513
COPPERSTONE 258	1276	544	86-2492		A MC 164514
COPPERSTONE 259	1276	546	86-2493		A MC 164515
COPPERSTONE 260	1276	548	86-2494		A MC 164516
COPPERSTONE 261	1276	550	86-2495		A MC 164517
COPPERSTONE 262	1276	552	86-2496		A MC 164518
COPPERSTONE 263	1276	554	86-2497		A MC 164519
COPPERSTONE 264	1276	556	86-2498		A MC 164520
COPPERSTONE 265	1276	558	86-2499		A MC 164521
COPPERSTONE 266	1276	560	86-2500		A MC 164522
COPPERSTONE 267	1276	562	86-2501		A MC 164523
COPPERSTONE 268	1276	564	86-2502		A MC 164524
COPPERSTONE 269	1276	566	86-2503		A MC 164525
COPPERSTONE 270	1276	568	86-2504		A MC 164526
COPPERSTONE 271	1276	570	86-2505		A MC 164527
COPPERSTONE 272	1276	572	86-2506		A MC 164528
COPPERSTONE 273	1276	574	86-2507		A MC 164529
COPPERSTONE 274	1276	576	86-2508		A MC 164530
COPPERSTONE 275	1276	578	86-2509		A MC 164531
COPPERSTONE 276	1276	580	86-2510		A MC 164532
COPPERSTONE 277	1276	582	86-2511		A MC 164533
COPPERSTONE 278	1276	584	86-2512		A MC 164534
COPPERSTONE 279	1276	586	86-2513		A MC 164535

164490 thru 164535

RECEIVED
B.L.M. AZ STATE OFFICE

AUG 11 1989

7:45 A.M.
PHOENIX, ARIZONA

EXHIBIT "A" CONTINUED

NAME OF CLAIM	ORIGINAL RECORDATION		AMENDED RECORDATION		BLM SERIAL NO.
	BOOK	PAGE	BOOK	PAGE	
COPPERSTONE 280	1276	588	86-2514		A MC 164536
COPPERSTONE 281	1276	590	86-2515		A MC 164537
COPPERSTONE 282	1276	592	86-2516		A MC 164538
COPPERSTONE 283	1276	594	86-2517		A MC 164539
COPPERSTONE 284	1276	596	86-2518		A MC 164540
COPPERSTONE 285	1276	598	86-2519		A MC 164541
COPPERSTONE 286	1276	600	86-2520		A MC 164542
COPPERSTONE 287	1276	602	86-2521		A MC 164543
COPPERSTONE 288	1276	604	86-2522		A MC 164544
COPPERSTONE 289	1276	606	86-2523		A MC 164545
COPPERSTONE 290	1276	608	86-2524		A MC 164546
COPPERSTONE 291	1276	610	86-2525		A MC 164547
COPPERSTONE 292	1276	612	86-2526		A MC 164548
COPPERSTONE 293	1276	614	86-2527		A MC 164549
COPPERSTONE 294	1276	616	86-2528		A MC 164550
COPPERSTONE 295	1276	618	86-2529		A MC 164551
COPPERSTONE 296	1276	620	86-2530		A MC 164552
COPPERSTONE 297	1276	622	86-2531		A MC 164553
COPPERSTONE 298	1276	624	86-2532		A MC 164554
COPPERSTONE 299	1276	626	86-2533		A MC 164555
COPPERSTONE 300	1276	628	86-2534		A MC 164556
COPPERSTONE 301	1276	630	86-2535		A MC 164557
COPPERSTONE 302	1276	632	86-2536		A MC 164558
COPPERSTONE 303	1276	634	86-2537		A MC 164559
COPPERSTONE 304	1276	636	86-2538		A MC 164560
COPPERSTONE 305	1276	638	86-2539		A MC 164561
COPPERSTONE 306	1276	640	86-2540		A MC 164562
COPPERSTONE 307	1276	642	86-2541		A MC 164563
COPPERSTONE 308	1276	644	86-2542		A MC 164564
COPPERSTONE 309	1276	646	86-2543		A MC 164565
COPPERSTONE 310	1276	648	86-2544		A MC 164566
COPPERSTONE 311	1276	650	86-2545		A MC 164567
COPPERSTONE 312	1276	652	86-2546		A MC 164568
COPPERSTONE 313	1276	654	86-2547		A MC 164569
COPPERSTONE 314	1276	656	86-2548		A MC 164570
COPPERSTONE 315	1276	658	86-2549		A MC 164571
COPPERSTONE 316	84-002461		86-2550		A MC 220648
COPPERSTONE 317	84-002460		86-2551		A MC 220649
COPPERSTONE 318	84-002462		86-2552		A MC 220650
COPPERSTONE 319	84-002463		86-2553		A MC 220651
COPPERSTONE 320	84-002464		86-2554		A MC 220652
COPPERSTONE 321	84-002465		86-2555		A MC 220653
COPPERSTONE 322	84-002466		86-2556		A MC 220654
COPPERSTONE 323	84-002467		86-2557		A MC 220655
COPPERSTONE 324	84-002468		86-2558		A MC 220656
COPPERSTONE 325	84-002469		86-2559		A MC 220657

164536-57

220648-657

RECEIVED

AUG 11 1989

7:45 A.M.
PHOENIX, ARIZONA

EXHIBIT "A" CONTINUED

NAME OF CLAIM	ORIGINAL RECORDATION BOOK PAGE	AMENDED RECORDATION BOOK PAGE	BLM SERIAL NO.
COPPERSTONE 326	84-002470	86-2560	A MC 220658
COPPERSTONE 327	84-002471	86-2561	A MC 220659
COPPERSTONE 328	84-002472	86-2562	A MC 220660
COPPERSTONE 329	86-4548		A MC 260459
COPPERSTONE 330	86-4549		A MC 260460
COPPERSTONE 331	86-4550		A MC 260461
COPPERSTONE 332	86-4551		A MC 260462
COPPERSTONE 333	86-4552		A MC 260463
COPPERSTONE 334	86-4553		A MC 260464
COPPERSTONE 335	86-4554		A MC 260465
COPPERSTONE 336	86-4555		A MC 260466
COPPERSTONE 337	86-4556		A MC 260467
COPPERSTONE 338	86-4557		A MC 260468
COPPERSTONE 339	86-4558		A MC 260469
COPPERSTONE #340	88-5667		A MC 289984
COPPERSTONE #341	88-5602		A MC 289985
COPPERSTONE #342	88-5603		A MC 289986
COPPERSTONE #343	89-5604		A MC 289987
COPPERSTONE #344	89-5605		A MC 289988
COPPERSTONE #345	89-5606		A MC 289989
COPPERSTONE #346	89-5607		A MC 289990
COPPERSTONE #347	89-5608		A MC 289991
COPPERSTONE #348	89-5609		A MC 289992
COPPERSTONE #349	89-5610		A MC 289993
COPPERSTONE #350	89-5611		A MC 289994
COPPERSTONE #351	89-5612		A MC 289995
COPPERSTONE #352	89-5613		A MC 289996
COPPERSTONE #353	89-5614		A MC 289997
COPPERSTONE #354	89-5615		A MC 289998
COPPERSTONE #355	89-5616		A MC 289999
COPPERSTONE #356	89-5617		A MC 290000
COPPERSTONE #357	89-5618		A MC 290001
COPPERSTONE #358	89-5619		A MC 290002
COPPERSTONE #359	89-5620		A MC 290003
COPPERSTONE #360	89-5621		A MC 290004
COPPERSTONE #361	89-5622		A MC 290005
COPPERSTONE #362	89-5623		A MC 290006
COPPERSTONE #363	89-5624		A MC 290007
COPPERSTONE #364	89-5625		A MC 290008
COPPERSTONE #365	89-5626		A MC 290009
COPPERSTONE #366	89-5627		A MC 290010
COPPERSTONE #367	89-5628		A MC 290011
COPPERSTONE #368	89-5629		A MC 290012
COPPERSTONE #369	89-5630		A MC 290013
COPPERSTONE #370	89-5631		A MC 290014
COPPERSTONE #371	89-5632		A MC 290015

220658-6

260459-6

289984 TNR
290015

RECEIVED
B.L.M. AZ STATE OFFICE

AUG 11 1989

7:45 A.M.
PHOENIX, ARIZONA

EXHIBIT "A" CONTINUED

NAME OF CLAIM	ORIGINAL RECORDATION		AMENDED RECORDATION		BLM SERIAL NO.
	BOOK	PAGE	BOOK	PAGE	
COPPERSTONE #372	89-5633				A MC 290016
COPPERSTONE #373	89-5634				A MC 290017
COPPERSTONE #374	89-5635				A MC 290018
COPPERSTONE #375	89-5636				A MC 290019
COPPERSTONE #376	89-5637				A MC 290020
COPPERSTONE #377	89-5638				A MC 290021
COPPERSTONE #378	89-5639				A MC 290022
COPPERSTONE #379	89-5640				A MC 290023
COPPERSTONE #380	89-5641				A MC 290024
COPPERSTONE #381	89-5642				A MC 290025
COPPERSTONE #382	89-5643				A MC 290026
COPPERSTONE #383	89-5644				A MC 290027
COPPERSTONE #384	88-5645				A MC 290028
COPPERSTONE #385	88-5646				A MC 290029
COPPERSTONE #386	88-5647				A MC 290030
COPPERSTONE #387	88-5648				A MC 290031
COPPERSTONE #388	88-5649				A MC 290032
COPPERSTONE #389	88-5650				A MC 290033
COPPERSTONE #390	88-5651				A MC 290034
COPPERSTONE #391	88-5652				A MC 290035
COPPERSTONE #392	88-5653				A MC 290036
COPPERSTONE #393	88-5654				A MC 290037
COPPERSTONE #394	88-5655				A MC 290038
COPPERSTONE #395	88-5656				A MC 290039
COPPERSTONE #396	88-5657				A MC 290040
COPPERSTONE #397	88-5658				A MC 290041
COPPERSTONE #398	88-5659				A MC 290042
COPPERSTONE #399	88-5660				A MC 290043
COPPERSTONE #400	88-5661				A MC 290044
COPPERSTONE #401	88-5662				A MC 290045
COPPERSTONE #402	88-5663				A MC 290046
COPPERSTONE #403	88-5664				A MC 290047
COPPERSTONE #404	88-5665				A MC 290048
COPPERSTONE #405	88-5666				A MC 290049
COPPERSTONE #406	88-5668				A MC 290050
COPPERSTONE #407	88-5669				A MC 290051
COPPERSTONE #408	88-5670				A MC 290052
COPPERSTONE #409	88-5671				A MC 290053
COPPERSTONE #410	88-5672				A MC 290054
COPPERSTONE #411	88-5673				A MC 290055
COPPERSTONE #412	88-5674				A MC 290056
COPPERSTONE #413	88-5675				A MC 290057
COPPERSTONE #414	88-5676				A MC 290058
COPPERSTONE #415	88-5677				A MC 290059
COPPERSTONE #416	88-5678				A MC 290060
COPPERSTONE #417	88-5679				A MC 290061

290016 thru 290061

RECEIVED
 B.L.M. AZ STATE OFFICE
 AUG 11 1989
 7:45 A.M.
 PHOENIX, ARIZONA

EXHIBIT "A" CONTINUED

NAME OF CLAIM	ORIGINAL RECORDATION		AMENDED RECORDATION		BLM SERIAL NO.
	BOOK	PAGE	BOOK	PAGE	
COPPERSTONE #418	88-5680				A MC 290062
COPPERSTONE #419	88-5681				A MC 290063
COPPERSTONE #420	88-5682				A MC 290064
COPPERSTONE #421	88-5683				A MC 290065
COPPERSTONE #422	88-5684				A MC 290066
COPPERSTONE #423	88-5685				A MC 290067
COPPERSTONE #424	88-5686				A MC 290068
COPPERSTONE #425	88-5687				A MC 290069
COPPERSTONE #426	88-5688				A MC 290070
COPPERSTONE #427	88-5689				A MC 290071
COPPERSTONE #428	88-5690				A MC 290072
COPPERSTONE #429	88-5691				A MC 290073
COPPERSTONE #430	88-5692				A MC 290074
COPPERSTONE #431	88-5693				A MC 290075
COPPERSTONE #432	88-5694				A MC 290076
COPPERSTONE #433	88-5695				A MC 290077
COPPERSTONE #434	88-5696				A MC 290078
COPPERSTONE #435	88-5697				A MC 290079
COPPERSTONE #436	88-5698				A MC 290080
COPPERSTONE #437	88-5699				A MC 290081
COPPERSTONE #438	88-5700				A MC 290082
COPPERSTONE #439	88-5701				A MC 290083
COPPERSTONE #440	88-5702				A MC 290084
COPPERSTONE #441	88-5703				A MC 290085
COPPERSTONE #442	88-5704				A MC 290086
COPPERSTONE #443	88-5705				A MC 290087
COPPERSTONE #444	88-5706				A MC 290088
COPPERSTONE #445	88-5707				A MC 290089
COPPERSTONE #446	88-5708				A MC 290090
COPPERSTONE #447	88-5709				A MC 290091
COPPERSTONE #448	88-5710				A MC 290092
COPPERSTONE #449	88-5711				A MC 290093
COPPERSTONE #450	88-5712				A MC 290094
COPPERSTONE #451	88-5713				A MC 290095
COPPERSTONE #452	88-5714				A MC 290096
COPPERSTONE #453	88-5715				A MC 290097
COPPERSTONE #454	88-5716				A MC 290098
COPPERSTONE #455	88-5717				A MC 290099
COPPERSTONE #456	88-5718				A MC 290100
COPPERSTONE #457	88-5719				A MC 290101
COPPERSTONE #458	88-5720				A MC 290102
COPPERSTONE #459	88-5721				A MC 290103
COPPERSTONE #460	88-5722				A MC 290104
COPPERSTONE #461	88-5723				A MC 290105
COPPERSTONE #462	88-5724				A MC 290106
COPPERSTONE #463	88-5725				A MC 290107

290062 thru 290107

RECEIVED
B.L.M. AZ STATE OFFICE

AUG 11 1989

7:45 A.M.
PHOENIX, ARIZONA

89-3772

EXHIBIT "A" CONTINUED

NAME OF CLAIM	ORIGINAL RECORDATION		AMENDED RECORDATION		BLM SERIAL NO.
	BOOK	PAGE	BOOK	PAGE	
COPPERSTONE #464 ✓	88-5726				A MC 290108 ✓.290108
COP 46	88-7050				A MC 291242
COP 47	88-7051				A MC 291243
COP 48	88-7052				A MC 291244
COP 49	88-7053				A MC 291245
COP 50	88-7054				A MC 291246
COP 51	88-7055				A MC 291247
COP 52	88-7056				A MC 291248
COP 53	88-7057				A MC 291249
COP 54	88-7058				A MC 291250
COP 55	88-7059				A MC 291251
COP 56	88-7060				A MC 291252
COP 57	88-7061				A MC 291253
COP 58	88-7027				A MC 291254
COP 59	88-7028				A MC 291255
COP 60	88-7029				A MC 291256
COP 61	88-7030				A MC 291257
COP 62	88-7031				A MC 291258
COP 63	88-7032				A MC 291259
COP 64	88-7033				A MC 291260
COP 65	88-7034				A MC 291261
COP 66	88-7035				A MC 291262
COP 67	88-7036				A MC 291263
COP 68	88-7037				A MC 291264
COP 69	88-7038				A MC 291265
COP 70	88-7039				A MC 291266
COP 71	88-7040				A MC 291267
COP 72	88-7041				A MC 291268
COP 73	88-7042				A MC 291269
COP 74	88-7043				A MC 291270
COP 75	88-7044				A MC 291271
COP 76	88-7045				A MC 291272
COP 77	88-7046				A MC 291273
COP 78	88-7047				A MC 291274
COP 79	88-7048				A MC 291275
COP 80	88-7049				A MC 291276
COP 81	88-7000				A MC 291277
COP 82	88-7001				A MC 291278
COP 83	88-7002				A MC 291279
COP 84	88-7003				A MC 291280
COP 85	88-7004				A MC 291281
COP 86	88-7005				A MC 291282
COP 87	88-7006				A MC 291283
COP 88	88-7007				A MC 291284
COP 89	88-7008				A MC 291285
COP 90	88-7009				A MC 291286

RECEIVED
B.L.M. AZ STATE OFFICE

AUG 11 1989

7:45 A.M.
PHOENIX, ARIZONA

89-3772

EXHIBIT "A" CONTINUED

NAME OF CLAIM	ORIGINAL RECORDATION		AMENDED RECORDATION		BLM SERIAL NO.
	BOOK	PAGE	BOOK	PAGE	
COP 91	88-7010				A MC 291287
COP 92	88-7011				A MC 291288
COP 93	88-7012				A MC 291289
COP 94	88-7013				A MC 291290
COP 95	88-7014				A MC 291291
COP 96	88-7015				A MC 291292
COP 97	88-7016				A MC 291293
COP 98	88-7017				A MC 291294
COP 99	88-7018				A MC 291295
COP 100	88-7019				A MC 291296
COP 116	88-7020				A MC 291297
COP 117	88-7021				A MC 291298
COP 118	88-7022				A MC 291299
COP 119	88-7023				A MC 291300
COP 120	88-7024				A MC 291301
COP 121	88-7025				A MC 291302
COP 122	88-7026				A MC 291303
COP 123	88-6990				A MC 291304
COP 124	88-6991				A MC 291305
COP 125	88-6992				A MC 291306
COP 126	88-6993				A MC 291307
COP 127	88-6994				A MC 291308
COP 128	88-6995				A MC 291309
COP 129	88-6996				A MC 291310
COP 130	88-6997				A MC 291311
COP 131	88-6998				A MC 291312
COP 132	88-6999				A MC 291313

291287-296

291297-313

RECEIVED
B.L.M. AZ STATE OFFICE

AUG 11 1989

7:45 A.M.
PHOENIX, ARIZONA



Cyprus Minerals Company

7200 South Alton Way
P.O. Box 3299
Englewood, Colorado 80155
303-740-5000

September 9, 1988

Bureau of Land Management
Arizona State Office
Siete Square Building
3707 North 7th Street
Phoenix, Arizona 85014

Gentlemen:

Enclosed for your files is one (1) recorded copy of the Affidavit of Performance of Annual Work covering the unpatented lode mining claims known as the Copperstone #15, et al., BLM Serial Numbers ~~MC 88612,~~ et al.

Should you have any questions, please call me at (303) 740-5188.

Pat Brady

Pat Brady
Assistant Property Administrator

/pb

Enc.

J. J. Bensing/POL File

L-100064, 100065, 100086

88612
91283
95246
98423
105953
108058
144884

164418
22064
26045
al

RECEIVED
B.L.M. AZ STATE OFFICE

SEP 12 1988

7:45 A.M.
PHOENIX, ARIZONA

CYPRUS

AFFIDAVIT OF PERFORMANCE OF ANNUAL WORK - ARIZONA

STATE OF ARIZONA)
) ss.
COUNTY OF LA PAZ)

G. R. Stephan, being duly sworn, deposes and says that he is a citizen of the United States and more than eighteen years of age, resides at 2745 Castaway Drive, Lake Havasu, Arizona 86403, is personally acquainted with the mining claims described in Exhibit "A" attached hereto, situated in Plamosa Mining District, La Paz County, Arizona.


The location of the claims by Township, Range, and Section, the book and page numbers wherein the original or latest amended location for each claim is recorded and the Bureau of Land Management serial numbers are shown on Exhibit "A", attached.

That between the 2nd day of September, 1987 and August 1, 1988 at least \$28,400.00 worth of work and improvements were done and performed upon said claims, not including the location work of said claims. Such work and improvements were made by and at the expense of Cyprus Copperstone Gold Corporation, owner of said claims, for the purpose of complying with the laws of the United States pertaining to assessment or annual work, the same being as follows:

ACTUAL MINING: CYPRUS COPPERSTONE GOLD CORPORATION
7200 SOUTH ALTON WAY
P. O. BOX 3299
ENGLEWOOD, COLORADO 80155

The Affiant is duly authorized by Cyprus Copperstone Gold Corporation to make this Affidavit.

RECORDED AT THE
REQUEST OF: MAIL TO:
CYPRUS MINERALS CO.
ATTN: J.J. BENSING
PO BOX 3299
ENGLEWOOD CO
80155


G. R. Stephan
P. O. Box 3299
7200 South Alton Way
Englewood, Colorado 80155



RECEIVED
B.L.M. AZ STATE OFFICE Attention: J. J. Bensing
Supervisor, Property Management

SEP 12 1988
7:45 A.M.
PHOENIX, ARIZONA

STATE OF ARIZONA)
) ss.
COUNTY OF LA PAZ)

The foregoing instrument was acknowledged before me this 11th day of August, 1988, by G. R. Stephan on behalf of Cyprus Copperstone Gold Corporation.

IN WITNESS WHEREOF, I have hereunto set my hand and affixed my notary seal the day and year first above written.

Mary J. Swartzmelder **SEAL**
Notary Public

896 Depuewater Dr
Lake Havasu City, Az 86403
Cochise County
Address

My Commission expires: 6/15/91

RECEIVED
B.L.M. AZ STATE OFFICE

SEP 12 1988

7:45 A.M.
PHOENIX, ARIZONA

EXHIBIT "A"

Attached to and made a part of that certain Affidavit of Performance of Annual Work dated the 17th day of August, 1988, covering the following unpatented lode mining claims located in all or portions of Sections 18, 19, 20, 21 and 22, Township 6 North, Range 19 West; and Sections 1, 2, 10, 11, 12, 13, 14, 15, 22, 23, 24, 26 and 27, Township 6 North, Range 20 West, Gila and Salt River Principal Meridian, and Plamosa Mining District, County of La Paz, State of Arizona.

NAME OF CLAIM	ORIGINAL RECORDATION		AMENDED RECORDATION		BLM SERIAL NO.
	BOOK	PAGE	BOOK	PAGE	
COPPERSTONE # 15	1129	627	86-2314		A MC 88612
COPPERSTONE # 16	1129	630	86-2315		A MC 88613
COPPERSTONE # 17	1129	632	86-2316		A MC 88614
COPPERSTONE # 1	1128	65	86-2300		A MC 91283
COPPERSTONE # 2	1128	66	86-2301		A MC 91284
COPPERSTONE # 3	1128	67	86-2302		A MC 91285
COPPERSTONE # 4	1128	68	86-2303		A MC 91286
COPPERSTONE # 5	1128	69	86-2304		A MC 91287
COPPERSTONE # 6	1128	70	86-2305		A MC 91288
COPPERSTONE # 7	1128	72	86-2306		A MC 91289
COPPERSTONE # 8	1128	73	86-2307		A MC 91290
COPPERSTONE # 9	1128	74	86-2308		A MC 91291
COPPERSTONE # 10	1128	75	86-2309		A MC 91292
COPPERSTONE # 11	1128	76	86-2310		A MC 91293
COPPERSTONE # 12	1128	77	86-2311		A MC 91294
COPPERSTONE # 13	1128	78	86-2312		A MC 91295
COPPERSTONE # 14	1128	80	86-2313		A MC 91296
COPPERSTONE # 18	1131	294	86-2317		A MC 95246
COPPERSTONE # 19	1131	297	86-2318		A MC 95247
COPPERSTONE # 20	1131	298	86-2319		A MC 95248
COPPERSTONE # 21	1131	299	86-2320		A MC 95249
COPPERSTONE # 22	1131	300	86-2321		A MC 95250
COPPERSTONE # 23	1131	301	86-2322		A MC 95251
COPPERSTONE # 24	1131	302	86-2323		A MC 95252
COPPERSTONE # 25	1131	303	86-2324		A MC 95253
COPPERSTONE # 26	1131	304	86-2325		A MC 95254
COPPERSTONE # 27	1131	307	86-2326		A MC 95255
COPPERSTONE # 28	1131	308	86-2327		A MC 95256
COPPERSTONE # 29	1131	309	86-2328		A MC 95257
COPPERSTONE # 30	1151	145	86-2329		A MC 98423
COPPERSTONE # 31	1151	148	86-2330		A MC 98424
COPPERSTONE # 32	1151	149	86-2331		A MC 98425
COPPERSTONE # 33	1151	150	86-2332		A MC 98426
COPPERSTONE # 34	1151	151	86-2333		A MC 98427
COPPERSTONE # 35	1151	152	86-2334		A MC 98428
COPPERSTONE # 36	1151	153	86-2335		A MC 98429
COPPERSTONE # 37	1151	154	86-2336		A MC 98430

88612-
88614

91283-
91286

95246
95257

98423-
98430

RECEIVED
B.L.M. AZ STATE OFFICE

EXHIBIT "A" (CONTINUED)

NAME OF CLAIM	ORIGINAL RECORDATION		AMENDED RECORDATION		BLM SERIAL NO.
	BOOK	PAGE	BOOK	PAGE	
COPPERSTONE # 38	1151	155	86-2337		A MC 98431
COPPERSTONE # 39	1151	156	86-2338		A MC 98432
COPPERSTONE # 40	1151	157	86-2339		A MC 98433
COPPERSTONE # 41	1152	181	86-2340		A MC 98957
COPPERSTONE # 42	1152	183	86-2341		A MC 98958
COPPERSTONE # 43	1152	185	86-2342		A MC 98959
COPPERSTONE # 44	1152	187	86-2343		A MC 98960
COPPERSTONE # 45	1152	189	86-2344		A MC 98961
COPPERSTONE # 46	1152	191	86-2345		A MC 98962
COPPERSTONE # 47	1152	193	86-2346		A MC 98963
COPPERSTONE # 48	1152	195	86-2347		A MC 98964
COPPERSTONE # 49	1152	197	86-2348		A MC 98965
COPPERSTONE # 50	1152	199	86-2349		A MC 98966
COPPERSTONE # 51	1152	201	86-2350		A MC 98967
COPPERSTONE # 52	1152	203	86-2351		A MC 98968
COPPERSTONE # 53	1152	205	86-2352		A MC 98969
COPPERSTONE # 54	1152	763	86-2353		A MC 98970
COPPERSTONE # 55	1152	765	86-2354		A MC 98971
COPPERSTONE # 56	1152	767	86-2355		A MC 98972
COPPERSTONE # 57	1152	769	86-2356		A MC 98973
COPPERSTONE # 58	1152	771	86-2357		A MC 98974
COPPERSTONE # 59	1152	773	86-2358		A MC 98975
COPPERSTONE # 60	1152	775	86-2359		A MC 98976
COPPERSTONE # 61	1152	777	86-2360		A MC 98977
COPPERSTONE # 62	1152	779	86-2361		A MC 98978
COPPERSTONE # 63	1152	781	86-2362		A MC 98979
IRON REEF #1	1168	69			A MC 105953
IRON REEF #2	1168	72			A MC 105954
IRON REEF #3	1168	74			A MC 105955
IRON REEF #4	1168	76			A MC 105956
IRON REEF #5	1168	78			A MC 105957
IRON REEF #6	1168	80			A MC 105958
IRON REEF #7	1168	82			A MC 105959
IRON REEF #8	1168	84			A MC 105960
IRON REEF #9	1168	86			A MC 105961
IRON REEF #10	1168	88			A MC 105962
COPPERSTONE # 64	1173	716	86-2363		A MC 108058
COPPERSTONE # 65	1173	719	86-2364		A MC 108059
COPPERSTONE 101	1254	76	86-2365		A MC 144884
COPPERSTONE 102	1254	79	86-2366		A MC 144885
COPPERSTONE 103	1254	81	86-2367		A MC 144886
COPPERSTONE 104	1254	83	86-2368		A MC 144887
COPPERSTONE 105	1254	85	86-2369		A MC 144888
COPPERSTONE 106	1254	87	86-2370		A MC 144889
COPPERSTONE 107	1254	89	86-2371		A MC 144890
COPPERSTONE 108	1254	91	86-2372		A MC 144891

98597-
98979

105953-
105962

108058
108059

144884-
144891

RECEIVED
BLM. AZ STATE OFFIC

SEP 12 1988

7:45 A.M.
PHOENIX, ARIZONA

EXHIBIT "A" (CONTINUED)

NAME OF CLAIM	ORIGINAL RECORDATION		AMENDED RECORDATION		BLM SERIAL NO.
	BOOK	PAGE	BOOK	PAGE	
COPPERSTONE 109	1254	93	86-2373		A MC 144892
COPPERSTONE 110	1254	95	86-2374		A MC 144893
COPPERSTONE 111	1254	97	86-2375		A MC 144894
COPPERSTONE 112	1254	99	86-2376		A MC 144895
COPPERSTONE 113	1254	101	86-2377		A MC 144896
COPPERSTONE 114	1254	103	86-2378		A MC 144897
COPPERSTONE 115	1254	105	86-2379		A MC 144898
COPPERSTONE 116A	1254	107	86-2380		A MC 144899
COPPERSTONE 117	1254	109	86-2381		A MC 144900
COPPERSTONE 118	1254	111	86-2382		A MC 144901
COPPERSTONE 119	1254	113	86-2383		A MC 144902
COPPERSTONE 120	1254	115	86-2384		A MC 144903
COPPERSTONE 122	1254	119	86-2385		A MC 144905
COPPERSTONE 123	1254	121	86-2386		A MC 144906
COPPERSTONE 124	1254	123	86-2387		A MC 144907
COPPERSTONE 125	1254	125	86-2388		A MC 144908
COPPERSTONE 126	1254	127	86-2389		A MC 144909
COPPERSTONE 127	1254	129	86-2390		A MC 144910
COPPERSTONE 129	1254	133	86-2391		A MC 144912
COPPERSTONE 130	1254	135	86-2392		A MC 144913
COPPERSTONE 131	1254	137	86-2393		A MC 144914
COPPERSTONE 132	1254	139	86-2394		A MC 144915
COPPERSTONE 133	1254	141	86-2395		A MC 144916
COPPERSTONE 134	1254	143	86-2396		A MC 144917
COPPERSTONE 136	1254	147	86-2397		A MC 144919
COPPERSTONE 137	1254	149	86-2398		A MC 144920
COPPERSTONE 138	1254	151	86-2399		A MC 144921
COPPERSTONE 139	1254	153	86-2400		A MC 144922
COPPERSTONE 140	1254	155	86-2401		A MC 144923
COPPERSTONE 141	1254	157	86-2402		A MC 144924
COPPERSTONE 142	1254	159	86-2403		A MC 144925
COPPERSTONE 143	1254	161	86-2404		A MC 144926
COPPERSTONE 144	1254	163	86-2405		A MC 144927
COPPERSTONE 145	1254	165	86-2406		A MC 144928
COPPERSTONE 146	1254	167	86-2407		A MC 144929
COPPERSTONE 147	1254	169	86-2408		A MC 144930
COPPERSTONE 148	1254	171	86-2409		A MC 144931
COPPERSTONE 149	1254	173	86-2410		A MC 144932
COPPERSTONE 150	1254	175	86-2411		A MC 144933
COPPERSTONE 151	1254	177	86-2412		A MC 144934
COPPERSTONE 152	1254	179	86-2413		A MC 144935
COPPERSTONE 153	1254	181	86-2414		A MC 144936
COPPERSTONE 154	1254	183	86-2415		A MC 144937
COPPERSTONE 155	1254	185	86-2416		A MC 144938
COPPERSTONE 156	1254	187	86-2417		A MC 144939
COPPERSTONE 157	1254	189	86-2418		A MC 144940

144892-
144903
144905-
144910
144912-
14491-
144919-

RECEIVED
AZ STATE OFFICE

SEP 12 1988

7:45 A.M.
PHOENIX, ARIZONA

EXHIBIT "A" (CONTINUED)

NAME OF CLAIM	ORIGINAL RECORDATION		AMENDED RECORDATION		BLM SERIAL NO.
	BOOK	PAGE	BOOK	PAGE	
COPPERSTONE 158	1254	191	86-2419		A MC 144941
COPPERSTONE 159	1254	193	86-2420		A MC 144942
COPPERSTONE 160	1254	195	86-2421		A MC 144943
COPPERSTONE 161	1254	197	86-2422		A MC 144944
COPPERSTONE 162	1276	349	86-2423		A MC 164418
COPPERSTONE 163	1276	355	86-2424		A MC 164419
COPPERSTONE 164	1276	357	86-2425		A MC 164420
COPPERSTONE 165	1276	359	86-2426		A MC 164421
COPPERSTONE 166	1276	361	86-2427		A MC 164422
COPPERSTONE 167	1276	363	86-2428		A MC 164423
COPPERSTONE 168	1276	365	86-2429		A MC 164424
COPPERSTONE 169	1276	367	86-2430		A MC 164425
COPPERSTONE 170	1276	369	86-2431		A MC 164426
COPPERSTONE 171	1276	371	86-2432		A MC 164427
COPPERSTONE 172A	1276	373	86-2433		A MC 164428
COPPERSTONE 183A	1276	395	86-2434		A MC 164439
COPPERSTONE 184	1276	397	86-2435		A MC 164440
COPPERSTONE 185	1276	398	86-2436		A MC 164441
COPPERSTONE 186	1276	400	86-2437		A MC 164442
COPPERSTONE 187	1276	402	86-2438		A MC 164443
COPPERSTONE 188	1276	404	86-2439		A MC 164444
COPPERSTONE 189	1276	406	86-2440		A MC 164445
COPPERSTONE 190	1276	408	86-2441		A MC 164446
COPPERSTONE 191	1276	410	86-2442		A MC 164447
COPPERSTONE 192A	1276	412	86-2443		A MC 164448
COPPERSTONE 210	1276	448	86-2444		A MC 164466
COPPERSTONE 211	1276	450	86-2445		A MC 164467
COPPERSTONE 212	1276	452	86-2446		A MC 164468
COPPERSTONE 213	1276	454	86-2447		A MC 164469
COPPERSTONE 214	1276	456	86-2448		A MC 164470
COPPERSTONE 215	1276	458	86-2449		A MC 164471
COPPERSTONE 216	1276	460	86-2450		A MC 164472
COPPERSTONE 217	1276	462	86-2451		A MC 164473
COPPERSTONE 218	1276	464	86-2452		A MC 164474
COPPERSTONE 219	1276	466	86-2453		A MC 164475
COPPERSTONE 220	1276	468	86-2454		A MC 164476
COPPERSTONE 221	1276	470	86-2455		A MC 164477
COPPERSTONE 222	1276	472	86-2456		A MC 164478
COPPERSTONE 223	1276	474	86-2457		A MC 164479
COPPERSTONE 224	1276	476	86-2458		A MC 164480
COPPERSTONE 225	1276	478	86-2459		A MC 164481
COPPERSTONE 226	1276	480	86-2460		A MC 164482
COPPERSTONE 227	1276	482	86-2461		A MC 164483
COPPERSTONE 228	1276	484	86-2462		A MC 164484
COPPERSTONE 229	1276	486	86-2463		A MC 164485
COPPERSTONE 230	1276	488	86-2464		A MC 164486

164418-
164424-
164439-
164448-
164466-
164488-

RECEIVED
AZ STATE OFFICE

SEP 12 1988

7:45 A.M.
PHOENIX, ARIZONA

EXHIBIT "A" (CONTINUED)

NAME OF CLAIM	ORIGINAL RECORDATION		AMENDED RECORDATION		BLM SERIAL NO.
	BOOK	PAGE	BOOK	PAGE	
COPPERSTONE 231	1276	490	86-2465	A MC 164487 ✓	
COPPERSTONE 232	1276	492	86-2466	A MC 164488 ✓	
COPPERSTONE 233	1276	494	86-2467	A MC 164489 ✓	
COPPERSTONE 234	1276	496	86-2468	A MC 164490 ✓	
COPPERSTONE 235	1276	498	86-2469	A MC 164491 ✓	
COPPERSTONE 236	1276	500	86-2470	A MC 164492 ✓	
COPPERSTONE 237	1276	502	86-2471	A MC 164493 ✓	
COPPERSTONE 238	1276	504	86-2472	A MC 164494 ✓	
COPPERSTONE 239	1276	506	86-2473	A MC 164495 ✓	
COPPERSTONE 240	1276	508	86-2474	A MC 164496 ✓	
COPPERSTONE 241	1276	510	86-2475	A MC 164497 ✓	
COPPERSTONE 242	1276	512	86-2476	A MC 164498 ✓	
COPPERSTONE 243	1276	514	86-2477	A MC 164499 ✓	
COPPERSTONE 244	1276	516	86-2478	A MC 164500 ✓	
COPPERSTONE 245	1276	518	86-2479	A MC 164501 ✓	
COPPERSTONE 246	1276	520	86-2480	A MC 164502 ✓	
COPPERSTONE 247	1276	522	86-2481	A MC 164503 ✓	
COPPERSTONE 248	1276	524	86-2482	A MC 164504 ✓	
COPPERSTONE 249	1276	526	86-2483	A MC 164505 ✓	
COPPERSTONE 250	1276	528	86-2484	A MC 164506 ✓	
COPPERSTONE 251	1276	530	86-2485	A MC 164507 ✓	
COPPERSTONE 252	1276	532	86-2486	A MC 164508 ✓	
COPPERSTONE 253	1276	534	86-2487	A MC 164509 ✓	
COPPERSTONE 254	1276	536	86-2488	A MC 164510 ✓	
COPPERSTONE 255	1276	538	86-2489	A MC 164511 ✓	
COPPERSTONE 256	1276	540	86-2490	A MC 164512 ✓	
COPPERSTONE 257	1276	542	86-2491	A MC 164513 ✓	
COPPERSTONE 258	1276	544	86-2492	A MC 164514 ✓	
COPPERSTONE 259	1276	546	86-2493	A MC 164515 ✓	
COPPERSTONE 260	1276	548	86-2494	A MC 164516 ✓	
COPPERSTONE 261	1276	550	86-2495	A MC 164517 ✓	
COPPERSTONE 262	1276	552	86-2496	A MC 164518 ✓	
COPPERSTONE 263	1276	554	86-2497	A MC 164519 ✓	
COPPERSTONE 264	1276	556	86-2498	A MC 164520 ✓	
COPPERSTONE 265	1276	558	86-2499	A MC 164521 ✓	
COPPERSTONE 266	1276	560	86-2500	A MC 164522 ✓	
COPPERSTONE 267	1276	562	86-2501	A MC 164523 ✓	
COPPERSTONE 268	1276	564	86-2502	A MC 164524 ✓	
COPPERSTONE 269	1276	566	86-2503	A MC 164525 ✓	
COPPERSTONE 270	1276	568	86-2504	A MC 164526 ✓	
COPPERSTONE 271	1276	570	86-2505	A MC 164527 ✓	
COPPERSTONE 272	1276	572	86-2506	A MC 164528 ✓	
COPPERSTONE 273	1276	574	86-2507	A MC 164529 ✓	
COPPERSTONE 274	1276	576	86-2508	A MC 164530 ✓	
COPPERSTONE 275	1276	578	86-2509	A MC 164531 ✓	
COPPERSTONE 276	1276	580	86-2510	A MC 164532 ✓	
COPPERSTONE 277	1276	582	86-2511	A MC 164533 ✓	

277
231
232
233

RECEIVED
BLM STATE OFFICE

SEP 12 1988

EXHIBIT "A" (CONTINUED)

NAME OF CLAIM	ORIGINAL RECORDATION		AMENDED RECORDATION		BLM SERIAL NO.
	BOOK	PAGE	BOOK	PAGE	
COPPERSTONE 278	1276	584	86-2512		A MC 164534
COPPERSTONE 279	1276	586	86-2513		A MC 164535
COPPERSTONE 280	1276	588	86-2514		A MC 164536
COPPERSTONE 281	1276	590	86-2515		A MC 164537
COPPERSTONE 282	1276	592	86-2516		A MC 164538
COPPERSTONE 283	1276	594	86-2517		A MC 164539
COPPERSTONE 284	1276	596	86-2518		A MC 164540
COPPERSTONE 285	1276	598	86-2519		A MC 164541
COPPERSTONE 286	1276	600	86-2520		A MC 164542
COPPERSTONE 287	1276	602	86-2521		A MC 164543
COPPERSTONE 288	1276	604	86-2522		A MC 164544
COPPERSTONE 289	1276	606	86-2523		A MC 164545
COPPERSTONE 290	1276	608	86-2524		A MC 164546
COPPERSTONE 291	1276	610	86-2525		A MC 164547
COPPERSTONE 292	1276	612	86-2526		A MC 164548
COPPERSTONE 293	1276	614	86-2527		A MC 164549
COPPERSTONE 294	1276	616	86-2528		A MC 164550
COPPERSTONE 295	1276	618	86-2529		A MC 164551
COPPERSTONE 296	1276	620	86-2530		A MC 164552
COPPERSTONE 297	1276	622	86-2531		A MC 164553
COPPERSTONE 298	1276	624	86-2532		A MC 164554
COPPERSTONE 299	1276	626	86-2533		A MC 164555
COPPERSTONE 300	1276	628	86-2534		A MC 164556
COPPERSTONE 301	1276	630	86-2535		A MC 164557
COPPERSTONE 302	1276	632	86-2536		A MC 164558
COPPERSTONE 303	1276	634	86-2537		A MC 164559
COPPERSTONE 304	1276	636	86-2538		A MC 164560
COPPERSTONE 305	1276	638	86-2539		A MC 164561
COPPERSTONE 306	1276	640	86-2540		A MC 164562
COPPERSTONE 307	1276	642	86-2541		A MC 164563
COPPERSTONE 308	1276	644	86-2542		A MC 164564
COPPERSTONE 309	1276	646	86-2543		A MC 164565
COPPERSTONE 310	1276	648	86-2544		A MC 164566
COPPERSTONE 311	1276	650	86-2545		A MC 164567
COPPERSTONE 312	1276	652	86-2546		A MC 164568
COPPERSTONE 313	1276	654	86-2547		A MC 164569
COPPERSTONE 314	1276	656	86-2548		A MC 164570
COPPERSTONE 315	1276	658	86-2549		A MC 164571
COPPERSTONE 316	84-002461		86-2550		A MC 220648
COPPERSTONE 317	84-002460		86-2551		A MC 220649
COPPERSTONE 318	84-002462		86-2552		A MC 220650
COPPERSTONE 319	84-002463		86-2553		A MC 220651
COPPERSTONE 320	84-002464		86-2554		A MC 220652
COPPERSTONE 321	84-002465		86-2555		A MC 220653
COPPERSTONE 322	84-002466		86-2556		A MC 220654
COPPERSTONE 323	84-002467		86-2557		A MC 220655

164534
164571

RECEIVED
AZ STATE OFFICE
1 2 1988

EXHIBIT "A" (CONTINUED)

<u>NAME OF CLAIM</u>	<u>ORIGINAL RECORDATION BOOK PAGE</u>	<u>AMENDED RECORDATION BOOK PAGE</u>	<u>BLM SERIAL NO.</u>
COPPERSTONE 324	84-002468	86-2558	A MC 220656
COPPERSTONE 325	84-002469	86-2559	A MC 220657
COPPERSTONE 326	84-002470	86-2560	A MC 220658
COPPERSTONE 327	84-002471	86-2561	A MC 220659
COPPERSTONE 328	84-002472	86-2562	A MC 220660
COPPERSTONE 329	86-4548		A MC 260459
COPPERSTONE 330	86-4549		A MC 260460
COPPERSTONE 331	86-4550		A MC 260461
COPPERSTONE 332	86-4551		A MC 260462
COPPERSTONE 333	86-4552		A MC 260463
COPPERSTONE 334	86-4553		A MC 260464
COPPERSTONE 335	86-4554		A MC 260465
COPPERSTONE 336	86-4555		A MC 260466
COPPERSTONE 337	86-4556		A MC 260467
COPPERSTONE 338	86-4557		A MC 260468
COPPERSTONE 339	86-4558		A MC 260469

260459-
260469

RECORDED IN OFFICIAL RECORDS
OF LA PAZ COUNTY, ARIZONA
AUG 11 1 18 PM '88
PW
Lois K. Hess, COUNTY RECORDER

RF	9 +
CO. SUR	4 +
ST. SUR	5 +
P+H	1 +
TOTAL FEE	19
9 - OF - 9 PAGES	

RECEIVED
B.L.M. AZ STATE OFFICE

SEP 1 2 1988

7:45 A.M.
PHOENIX, ARIZONA





Cyprus Minerals Company

7200 South Alton Way
P.O. Box 3299
Englewood, Colorado 80155
303-740-5000

August 9, 1988

Bureau of Land Management
Arizona State Office
Siete Square Building
3707 North 7th Street
Phoenix, Arizona 85014

88612
95246
98423
91283 98957
105953
144884
164418
210648
260459
109058

Gentlemen:

Enclosed for recording are two (2) unrecorded copies of the Affidavit of Performance of Annual Work covering unpatented lode mining claims known as the Copperstone #15, et al., BLM Serial Numbers A MC 88612, et al.

Please acknowledge receipt of this document by returning each of the following to the attention of J. J. Bensing, Supervisor, Property Management at the above letterhead address:

1. One (1) dated and signed copy of this letter; and
2. One (1) date and time stamped copy of the document.

Should you have any questions, please do not hesitate to contact me at (303) 740-5188. Thank you for your assistance.

Pat Brady

Pat Brady
Assistant Property Administrator

/pb

Encs.

J. J. Bensing/POL File

L-100064, 100065 & 100086

RECEIVED
BLM. AZ STATE OFFICE
AUG 12 10 19 AM '88
PHOENIX, ARIZONA

Received this ____ day of August, 1988.

By: _____

Title: _____

CYPRUS

AFFIDAVIT OF PERFORMANCE OF ANNUAL WORK - ARIZONA

RECEIVED
BLM, AZ STATE OFFICE
Aug 12 10 19 AM '88
PHOENIX, ARIZONA

STATE OF ARIZONA)
) ss.
COUNTY OF LA PAZ)


G. R. Stephan, being duly sworn, deposes and says that he is a citizen of the United States and more than eighteen years of age, resides at 2745 Castaway Drive, Lake Havasu, Arizona 86403, is personally acquainted with the mining claims described in Exhibit "A" attached hereto, situated in Plamosa Mining District, La Paz County, Arizona.

The location of the claims by Township, Range, and Section, the book and page numbers wherein the original or latest amended location for each claim is recorded and the Bureau of Land Management serial numbers are shown on Exhibit "A", attached.

That between the 2nd day of September, 1987 and August 1, 1988 at least \$28,400.00 worth of work and improvements were done and performed upon said claims, not including the location work of said claims. Such work and improvements were made by and at the expense of Cyprus Copperstone Gold Corporation, owner of said claims, for the purpose of complying with the laws of the United States pertaining to assessment or annual work, the same being as follows:

ACTUAL MINING: CYPRUS COPPERSTONE GOLD CORPORATION
7200 SOUTH ALTON WAY
P. O. BOX 3299
ENGLEWOOD, COLORADO 80155

The Affiant is duly authorized by Cyprus Copperstone Gold Corporation to make this Affidavit.



G. R. Stephan
P. O. Box 3299
7200 South Alton Way
Englewood, Colorado 80155

APPROVED


Attention: J. J. Bensing
Supervisor, Property Management

STATE OF ARIZONA)
) ss.
COUNTY OF LA PAZ)

The foregoing instrument was acknowledged before me this 11th day of August, 1988, by G. R. Stephan on behalf of Cyprus Copperstone Gold Corporation.

IN WITNESS WHEREOF, I have hereunto set my hand and affixed my notary seal the day and year first above written.

Mary J. Swartzmiller
Notary Public

896 Occidental Ave
State Phoenix City, AZ 85003
Maricopa County
Address

My Commission expires: 6-15-91

RECEIVED
D.L.M. AZ STATE OFFICE
AUG 12 10 19 AM '88
PHOENIX, ARIZONA

EXHIBIT "A"

Attached to and made a part of that certain Affidavit of Performance of Annual Work dated the 11th day of August, 1988, covering the following unpatented lode mining claims located in all or portions of Sections 18, 19, 20, 21 and 22, Township 6 North, Range 19 West; and Sections 1, 2, 10, 11, 12, 13, 14, 15, 22, 23, 24, 26 and 27, Township 6 North, Range 20 West, Gila and Salt River Principal Meridian, and Plamosa Mining District, County of La Paz, State of Arizona.

NAME OF CLAIM	ORIGINAL RECORDATION		AMENDED RECORDATION		BLM SERIAL NO.
	BOOK	PAGE	BOOK	PAGE	
COPPERSTONE # 15	1129	627	86-2314		A MC 88612
COPPERSTONE # 16	1129	630	86-2315		A MC 88613
COPPERSTONE # 17	1129	632	86-2316		A MC 88614
COPPERSTONE # 1	1128	65	86-2300		A MC 91283
COPPERSTONE # 2	1128	66	86-2301		A MC 91284
COPPERSTONE # 3	1128	67	86-2302		A MC 91285
COPPERSTONE # 4	1128	68	86-2303		A MC 91286
COPPERSTONE # 5	1128	69	86-2304		A MC 91287
COPPERSTONE # 6	1128	70	86-2305		A MC 91288
COPPERSTONE # 7	1128	72	86-2306		A MC 91289
COPPERSTONE # 8	1128	73	86-2307		A MC 91290
COPPERSTONE # 9	1128	74	86-2308		A MC 91291
COPPERSTONE # 10	1128	75	86-2309		A MC 91292
COPPERSTONE # 11	1128	76	86-2310		A MC 91293
COPPERSTONE # 12	1128	77	86-2311		A MC 91294
COPPERSTONE # 13	1128	78	86-2312		A MC 91295
COPPERSTONE # 14	1128	80	86-2313		A MC 91296
COPPERSTONE # 18	1131	294	86-2317		A MC 95246
COPPERSTONE # 19	1131	297	86-2318		A MC 95247
COPPERSTONE # 20	1131	298	86-2319		A MC 95248
COPPERSTONE # 21	1131	299	86-2320		A MC 95249
COPPERSTONE # 22	1131	300	86-2321		A MC 95250
COPPERSTONE # 23	1131	301	86-2322		A MC 95251
COPPERSTONE # 24	1131	302	86-2323		A MC 95252
COPPERSTONE # 25	1131	303	86-2324		A MC 95253
COPPERSTONE # 26	1131	304	86-2325		A MC 95254
COPPERSTONE # 27	1131	307	86-2326		A MC 95255
COPPERSTONE # 28	1131	308	86-2327		A MC 95256
COPPERSTONE # 29	1131	309	86-2328		A MC 95257
COPPERSTONE # 30	1151	145	86-2329		A MC 98423
COPPERSTONE # 31	1151	148	86-2330		A MC 98424
COPPERSTONE # 32	1151	149	86-2331		A MC 98425
COPPERSTONE # 33	1151	150	86-2332		A MC 98426
COPPERSTONE # 34	1151	151	86-2333		A MC 98427
COPPERSTONE # 35	1151	152	86-2334		A MC 98428
COPPERSTONE # 36	1151	153	86-2335		A MC 98429
COPPERSTONE # 37	1151	154	86-2336		A MC 98430

88612-14

91283-06

AUG 12 10 19 AM '88

RECEIVED
B.L.M. AZ STATE OFFICE

PHOENIX, ARIZONA

95246-57

98423-30

EXHIBIT "A" (CONTINUED)

NAME OF CLAIM	ORIGINAL RECORDATION		AMENDED RECORDATION		BLM SERIAL NO.	
	BOOK	PAGE	BOOK	PAGE	SERIAL	NO.
COPPERSTONE # 38	1151	155	86-2337		A MC	98431
COPPERSTONE # 39	1151	156	86-2338		A MC	98432
COPPERSTONE # 40	1151	157	86-2339		A MC	98433
COPPERSTONE # 41	1152	181	86-2340		A MC	98957
COPPERSTONE # 42	1152	183	86-2341		A MC	98958
COPPERSTONE # 43	1152	185	86-2342		A MC	98959
COPPERSTONE # 44	1152	187	86-2343		A MC	98960
COPPERSTONE # 45	1152	189	86-2344		A MC	98961
COPPERSTONE # 46	1152	191	86-2345		A MC	98962
COPPERSTONE # 47	1152	193	86-2346		A MC	98963
COPPERSTONE # 48	1152	195	86-2347		A MC	98964
COPPERSTONE # 49	1152	197	86-2348		A MC	98965
COPPERSTONE # 50	1152	199	86-2349		A MC	98966
COPPERSTONE # 51	1152	201	86-2350		A MC	98967
COPPERSTONE # 52	1152	203	86-2351		A MC	98968
COPPERSTONE # 53	1152	205	86-2352		A MC	98969
COPPERSTONE # 54	1152	763	86-2353		A MC	98970
COPPERSTONE # 55	1152	765	86-2354		A MC	98971
COPPERSTONE # 56	1152	767	86-2355		A MC	98972
COPPERSTONE # 57	1152	769	86-2356		A MC	98973
COPPERSTONE # 58	1152	771	86-2357		A MC	98974
COPPERSTONE # 59	1152	773	86-2358		A MC	98975
COPPERSTONE # 60	1152	775	86-2359		A MC	98976
COPPERSTONE # 61	1152	777	86-2360		A MC	98977
COPPERSTONE # 62	1152	779	86-2361		A MC	98978
COPPERSTONE # 63	1152	781	86-2362		A MC	98979
IRON REEF #1	1168	69			A MC	105953
IRON REEF #2	1168	72			A MC	105954
IRON REEF #3	1168	74			A MC	105955
IRON REEF #4	1168	76			A MC	105956
IRON REEF #5	1168	78			A MC	105957
IRON REEF #6	1168	80			A MC	105958
IRON REEF #7	1168	82			A MC	105959
IRON REEF #8	1168	84			A MC	105960
IRON REEF #9	1168	86			A MC	105961
IRON REEF #10	1168	88			A MC	105962
COPPERSTONE # 64	1173	716	86-2363		A MC	108058
COPPERSTONE # 65	1173	719	86-2364		A MC	108059
COPPERSTONE 101	1254	76	86-2365		A MC	144884
COPPERSTONE 102	1254	79	86-2366		A MC	144885
COPPERSTONE 103	1254	81	86-2367		A MC	144886
COPPERSTONE 104	1254	83	86-2368		A MC	144887
COPPERSTONE 105	1254	85	86-2369		A MC	144888
COPPERSTONE 106	1254	87	86-2370		A MC	144889
COPPERSTONE 107	1254	89	86-2371		A MC	144890
COPPERSTONE 108	1254	91	86-2372		A MC	144891

98431-333

98957-79

RECEIVED
B.L.N. AZ STATE OFFICE
PHOENIX, ARIZONA
AUG 12 10 20 AM '88

105953-962

108058-59

144884-91

EXHIBIT "A" (CONTINUED)

NAME OF CLAIM	ORIGINAL RECORDATION		AMENDED RECORDATION		BLM SERIAL NO.
	BOOK	PAGE	BOOK	PAGE	
COPPERSTONE 109	1254	93	86-2373		A MC 144892
COPPERSTONE 110	1254	95	86-2374		A MC 144893
COPPERSTONE 111	1254	97	86-2375		A MC 144894
COPPERSTONE 112	1254	99	86-2376		A MC 144895
COPPERSTONE 113	1254	101	86-2377		A MC 144896
COPPERSTONE 114	1254	103	86-2378		A MC 144897
COPPERSTONE 115	1254	105	86-2379		A MC 144898
COPPERSTONE 116A	1254	107	86-2380		A MC 144899
COPPERSTONE 117	1254	109	86-2381		A MC 144900
COPPERSTONE 118	1254	111	86-2382		A MC 144901
COPPERSTONE 119	1254	113	86-2383		A MC 144902
COPPERSTONE 120	1254	115	86-2384		A MC 144903
COPPERSTONE 122	1254	119	86-2385		A MC 144905
COPPERSTONE 123	1254	121	86-2386		A MC 144906
COPPERSTONE 124	1254	123	86-2387		A MC 144907
COPPERSTONE 125	1254	125	86-2388		A MC 144908
COPPERSTONE 126	1254	127	86-2389		A MC 144909
COPPERSTONE 127	1254	129	86-2390		A MC 144910
COPPERSTONE 129	1254	133	86-2391		A MC 144912
COPPERSTONE 130	1254	135	86-2392		A MC 144913
COPPERSTONE 131	1254	137	86-2393		A MC 144914
COPPERSTONE 132	1254	139	86-2394		A MC 144915
COPPERSTONE 133	1254	141	86-2395		A MC 144916
COPPERSTONE 134	1254	143	86-2396		A MC 144917
COPPERSTONE 136	1254	147	86-2397		A MC 144919
COPPERSTONE 137	1254	149	86-2398		A MC 144920
COPPERSTONE 138	1254	151	86-2399		A MC 144921
COPPERSTONE 139	1254	153	86-2400		A MC 144922
COPPERSTONE 140	1254	155	86-2401		A MC 144923
COPPERSTONE 141	1254	157	86-2402		A MC 144924
COPPERSTONE 142	1254	159	86-2403		A MC 144925
COPPERSTONE 143	1254	161	86-2404		A MC 144926
COPPERSTONE 144	1254	163	86-2405		A MC 144927
COPPERSTONE 145	1254	165	86-2406		A MC 144928
COPPERSTONE 146	1254	167	86-2407		A MC 144929
COPPERSTONE 147	1254	169	86-2408		A MC 144930
COPPERSTONE 148	1254	171	86-2409		A MC 144931
COPPERSTONE 149	1254	173	86-2410		A MC 144932
COPPERSTONE 150	1254	175	86-2411		A MC 144933
COPPERSTONE 151	1254	177	86-2412		A MC 144934
COPPERSTONE 152	1254	179	86-2413		A MC 144935
COPPERSTONE 153	1254	181	86-2414		A MC 144936
COPPERSTONE 154	1254	183	86-2415		A MC 144937
COPPERSTONE 155	1254	185	86-2416		A MC 144938
COPPERSTONE 156	1254	187	86-2417		A MC 144939
COPPERSTONE 157	1254	189	86-2418		A MC 144940

144892-905
144905-10

RECEIVED
BLM, AZ STATE OFFICE
AUG 12 10 20 AM '88
PHOENIX, ARIZONA

144917-17
144919-4

EXHIBIT "A" (CONTINUED)

NAME OF CLAIM	ORIGINAL RECORDATION		AMENDED RECORDATION		BLM SERIAL NO.
	BOOK	PAGE	BOOK	PAGE	
COPPERSTONE 158	1254	191	86-2419		A MC 144941
COPPERSTONE 159	1254	193	86-2420		A MC 144942
COPPERSTONE 160	1254	195	86-2421		A MC 144943
COPPERSTONE 161	1254	197	86-2422		A MC 144944
COPPERSTONE 162	1276	349	86-2423		A MC 164418
COPPERSTONE 163	1276	355	86-2424		A MC 164419
COPPERSTONE 164	1276	357	86-2425		A MC 164420
COPPERSTONE 165	1276	359	86-2426		A MC 164421
COPPERSTONE 166	1276	361	86-2427		A MC 164422
COPPERSTONE 167	1276	363	86-2428		A MC 164423
COPPERSTONE 168	1276	365	86-2429		A MC 164424
COPPERSTONE 169	1276	367	86-2430		A MC 164425
COPPERSTONE 170	1276	369	86-2431		A MC 164426
COPPERSTONE 171	1276	371	86-2432		A MC 164427
COPPERSTONE 172A	1276	373	86-2433		A MC 164428
COPPERSTONE 183A	1276	395	86-2434		A MC 164439
COPPERSTONE 184	1276	397	86-2435		A MC 164440
COPPERSTONE 185	1276	398	86-2436		A MC 164441
COPPERSTONE 186	1276	400	86-2437		A MC 164442
COPPERSTONE 187	1276	402	86-2438		A MC 164443
COPPERSTONE 188	1276	404	86-2439		A MC 164444
COPPERSTONE 189	1276	406	86-2440		A MC 164445
COPPERSTONE 190	1276	408	86-2441		A MC 164446
COPPERSTONE 191	1276	410	86-2442		A MC 164447
COPPERSTONE 192A	1276	412	86-2443		A MC 164448
COPPERSTONE 210	1276	448	86-2444		A MC 164466
COPPERSTONE 211	1276	450	86-2445		A MC 164467
COPPERSTONE 212	1276	452	86-2446		A MC 164468
COPPERSTONE 213	1276	454	86-2447		A MC 164469
COPPERSTONE 214	1276	456	86-2448		A MC 164470
COPPERSTONE 215	1276	458	86-2449		A MC 164471
COPPERSTONE 216	1276	460	86-2450		A MC 164472
COPPERSTONE 217	1276	462	86-2451		A MC 164473
COPPERSTONE 218	1276	464	86-2452		A MC 164474
COPPERSTONE 219	1276	466	86-2453		A MC 164475
COPPERSTONE 220	1276	468	86-2454		A MC 164476
COPPERSTONE 221	1276	470	86-2455		A MC 164477
COPPERSTONE 222	1276	472	86-2456		A MC 164478
COPPERSTONE 223	1276	474	86-2457		A MC 164479
COPPERSTONE 224	1276	476	86-2458		A MC 164480
COPPERSTONE 225	1276	478	86-2459		A MC 164481
COPPERSTONE 226	1276	480	86-2460		A MC 164482
COPPERSTONE 227	1276	482	86-2461		A MC 164483
COPPERSTONE 228	1276	484	86-2462		A MC 164484
COPPERSTONE 229	1276	486	86-2463		A MC 164485
COPPERSTONE 230	1276	488	86-2464		A MC 164486

144941-44
164418-28
164439-48

PROCESSED IN ARIZONA
AUG 12 10 20 AM '88
RECEIVED
BLM. AZ STATE OFFICE

164466-86

EXHIBIT "A" (CONTINUED)

NAME OF CLAIM	ORIGINAL RECORDATION		AMENDED RECORDATION		BLM SERIAL NO.
	BOOK	PAGE	BOOK	PAGE	
COPPERSTONE 231	1276	490	86-2465		A MC 164487
COPPERSTONE 232	1276	492	86-2466		A MC 164488
COPPERSTONE 233	1276	494	86-2467		A MC 164489
COPPERSTONE 234	1276	496	86-2468		A MC 164490
COPPERSTONE 235	1276	498	86-2469		A MC 164491
COPPERSTONE 236	1276	500	86-2470		A MC 164492
COPPERSTONE 237	1276	502	86-2471		A MC 164493
COPPERSTONE 238	1276	504	86-2472		A MC 164494
COPPERSTONE 239	1276	506	86-2473		A MC 164495
COPPERSTONE 240	1276	508	86-2474		A MC 164496
COPPERSTONE 241	1276	510	86-2475		A MC 164497
COPPERSTONE 242	1276	512	86-2476		A MC 164498
COPPERSTONE 243	1276	514	86-2477		A MC 164499
COPPERSTONE 244	1276	516	86-2478		A MC 164500
COPPERSTONE 245	1276	518	86-2479		A MC 164501
COPPERSTONE 246	1276	520	86-2480		A MC 164502
COPPERSTONE 247	1276	522	86-2481		A MC 164503
COPPERSTONE 248	1276	524	86-2482		A MC 164504
COPPERSTONE 249	1276	526	86-2483		A MC 164505
COPPERSTONE 250	1276	528	86-2484		A MC 164506
COPPERSTONE 251	1276	530	86-2485		A MC 164507
COPPERSTONE 252	1276	532	86-2486		A MC 164508
COPPERSTONE 253	1276	534	86-2487		A MC 164509
COPPERSTONE 254	1276	536	86-2488		A MC 164510
COPPERSTONE 255	1276	538	86-2489		A MC 164511
COPPERSTONE 256	1276	540	86-2490		A MC 164512
COPPERSTONE 257	1276	542	86-2491		A MC 164513
COPPERSTONE 258	1276	544	86-2492		A MC 164514
COPPERSTONE 259	1276	546	86-2493		A MC 164515
COPPERSTONE 260	1276	548	86-2494		A MC 164516
COPPERSTONE 261	1276	550	86-2495		A MC 164517
COPPERSTONE 262	1276	552	86-2496		A MC 164518
COPPERSTONE 263	1276	554	86-2497		A MC 164519
COPPERSTONE 264	1276	556	86-2498		A MC 164520
COPPERSTONE 265	1276	558	86-2499		A MC 164521
COPPERSTONE 266	1276	560	86-2500		A MC 164522
COPPERSTONE 267	1276	562	86-2501		A MC 164523
COPPERSTONE 268	1276	564	86-2502		A MC 164524
COPPERSTONE 269	1276	566	86-2503		A MC 164525
COPPERSTONE 270	1276	568	86-2504		A MC 164526
COPPERSTONE 271	1276	570	86-2505		A MC 164527
COPPERSTONE 272	1276	572	86-2506		A MC 164528
COPPERSTONE 273	1276	574	86-2507		A MC 164529
COPPERSTONE 274	1276	576	86-2508		A MC 164530
COPPERSTONE 275	1276	578	86-2509		A MC 164531
COPPERSTONE 276	1276	580	86-2510		A MC 164532
COPPERSTONE 277	1276	582	86-2511		A MC 164533

164487-533

BLM AZ STATE OFFICE
 AUG 12 10 20 AM '88
 PHOENIX ARIZONA

EXHIBIT "A" (CONTINUED)

NAME OF CLAIM	ORIGINAL RECORDATION		AMENDED RECORDATION		BLM SERIAL NO.
	BOOK	PAGE	BOOK	PAGE	
COPPERSTONE 278	1276	584	86-2512		A MC 164534
COPPERSTONE 279	1276	586	86-2513		A MC 164535
COPPERSTONE 280	1276	588	86-2514		A MC 164536
COPPERSTONE 281	1276	590	86-2515		A MC 164537
COPPERSTONE 282	1276	592	86-2516		A MC 164538
COPPERSTONE 283	1276	594	86-2517		A MC 164539
COPPERSTONE 284	1276	596	86-2518		A MC 164540
COPPERSTONE 285	1276	598	86-2519		A MC 164541
COPPERSTONE 286	1276	600	86-2520		A MC 164542
COPPERSTONE 287	1276	602	86-2521		A MC 164543
COPPERSTONE 288	1276	604	86-2522		A MC 164544
COPPERSTONE 289	1276	606	86-2523		A MC 164545
COPPERSTONE 290	1276	608	86-2524		A MC 164546
COPPERSTONE 291	1276	610	86-2525		A MC 164547
COPPERSTONE 292	1276	612	86-2526		A MC 164548
COPPERSTONE 293	1276	614	86-2527		A MC 164549
COPPERSTONE 294	1276	616	86-2528		A MC 164550
COPPERSTONE 295	1276	618	86-2529		A MC 164551
COPPERSTONE 296	1276	620	86-2530		A MC 164552
COPPERSTONE 297	1276	622	86-2531		A MC 164553
COPPERSTONE 298	1276	624	86-2532		A MC 164554
COPPERSTONE 299	1276	626	86-2533		A MC 164555
COPPERSTONE 300	1276	628	86-2534		A MC 164556
COPPERSTONE 301	1276	630	86-2535		A MC 164557
COPPERSTONE 302	1276	632	86-2536		A MC 164558
COPPERSTONE 303	1276	634	86-2537		A MC 164559
COPPERSTONE 304	1276	636	86-2538		A MC 164560
COPPERSTONE 305	1276	638	86-2539		A MC 164561
COPPERSTONE 306	1276	640	86-2540		A MC 164562
COPPERSTONE 307	1276	642	86-2541		A MC 164563
COPPERSTONE 308	1276	644	86-2542		A MC 164564
COPPERSTONE 309	1276	646	86-2543		A MC 164565
COPPERSTONE 310	1276	648	86-2544		A MC 164566
COPPERSTONE 311	1276	650	86-2545		A MC 164567
COPPERSTONE 312	1276	652	86-2546		A MC 164568
COPPERSTONE 313	1276	654	86-2547		A MC 164569
COPPERSTONE 314	1276	656	86-2548		A MC 164570
COPPERSTONE 315	1276	658	86-2549		A MC 164571
COPPERSTONE 316	84-002461		86-2550		A MC 220648
COPPERSTONE 317	84-002460		86-2551		A MC 220649
COPPERSTONE 318	84-002462		86-2552		A MC 220650
COPPERSTONE 319	84-002463		86-2553		A MC 220651
COPPERSTONE 320	84-002464		86-2554		A MC 220652
COPPERSTONE 321	84-002465		86-2555		A MC 220653
COPPERSTONE 322	84-002466		86-2556		A MC 220654
COPPERSTONE 323	84-002467		86-2557		A MC 220655

164534-571

RECEIVED
B.L.M. AZ STATE OFFICE
AUG 12 10 20 AM '88
PHOENIX, ARIZONA

220648-55

EXHIBIT "A" (CONTINUED)

NAME OF CLAIM	ORIGINAL RECORDATION		AMENDED RECORDATION		BLM SERIAL NO.
	BOOK	PAGE	BOOK	PAGE	
COPPERSTONE 324	84-002468		86-2558		A MC 220656
COPPERSTONE 325	84-002469		86-2559		A MC 220657
COPPERSTONE 326	84-002470		86-2560		A MC 220658
COPPERSTONE 327	84-002471		86-2561		A MC 220659
COPPERSTONE 328	84-002472		86-2562		A MC 220660
COPPERSTONE 329	86-4548				A MC 260459
COPPERSTONE 330	86-4549				A MC 260460
COPPERSTONE 331	86-4550				A MC 260461
COPPERSTONE 332	86-4551				A MC 260462
COPPERSTONE 333	86-4552				A MC 260463
COPPERSTONE 334	86-4553				A MC 260464
COPPERSTONE 335	86-4554				A MC 260465
COPPERSTONE 336	86-4555				A MC 260466
COPPERSTONE 337	86-4556				A MC 260467
COPPERSTONE 338	86-4557				A MC 260468
COPPERSTONE 339	86-4558				A MC 260469

220656-60

260459-69

RECEIVED
 BLM. AZ STATE OFFICE
 AUG 12 10 20 AM '88
 PHOENIX, ARIZONA



Cyprus Mines Corporation
An Affiliate of Cyprus Minerals Company

October 26, 1987

Bureau of Land Management
Arizona State Office
Siete Square Building
3707 North 7th Street
Phoenix, Arizona 85014

Gentlemen:

Enclosed for your files is one (1) recorded copy of the Affidavit of Performance of Annual Work - Arizona covering 284 unpatented lode mining claims known as the Copperstone #15, et al., BLM Serial Numbers A MC 88612, et al.

Should you have any questions, please call me at (303) 740-5017.

Sincerely,

Alan S. Yoshida

Alan S. Yoshida
Administrative Analyst

ASY/pb

Enc.

J. J. Bensing/POL File

L-100064
L-100065
L-100086

88612
91283
95246
98423
98957
105953

7200 South Alton Way
Post Office Box 3299
Englewood, Colorado 80155
303-740-5000

108058

144884

164418

RECEIVED

B.L.M. AZ STATE OFFICE 220648

OCT 28 1987 260459

7:45 A.M.

PHOENIX, ARIZONA

epi

CYPRUS

AFFIDAVIT OF PERFORMANCE OF ANNUAL WORK - ARIZONA

RECEIVED
B.L.M. AZ STATE OFFICE

OCT 28 1987

7:45 A.M.
PHOENIX, ARIZONA

STATE OF COLORADO)
COUNTY OF ARAPAHOE) ss.


M. M. McGee, being duly sworn, deposes and says that he is a citizen of the United States and more than eighteen years of age, resides at 1508 Ocotillo, Parker, Arizona 85344, La Paz County, is personally acquainted with the mining claims described in Exhibit "A" attached hereto, situated in Plamosa Mining District, La Paz County, Arizona.

The location of the claim or claims by Township, Range, and Section, the book and page numbers wherein the original or latest amended location for each claim is recorded and the Bureau of Land Management serial numbers are shown on Exhibit "A", attached.

That between the 6th day of January, 1987, and the 31st day of August, 1987, at least \$28,400.00 worth of work and improvements were done and performed upon said claims, not including the location work of said claims. Such work and improvements were made by and at the expense of Cyprus Mines Corporation, owner of said claims, for the purpose of complying with the law of the United States pertaining to assessment or annual work, and Tonto Drilling Services was employed by said owner and who labored upon said claims, did said work and improvements, the same being as follows, to-wit:

Development Core Drilling: Tonto Drilling Services
2701 West 900 South
Salt Lake City, Utah 84104

The Affiant is duly authorized by Cyprus Mines Corporation to make this Affidavit.



M. M. McGee
P. O. Box 3299
7000 South Yosemite Street
Englewood, Colorado 80112

Attention: J. J. Bensing
Supervisor, Property Records

STATE OF COLORADO)
COUNTY OF ARAPAHOE) ss.

The foregoing instrument was acknowledged before me this 25th day of September, 1987, by M. M. McGee on behalf of Cyprus Mines Corporation.

IN WITNESS WHEREOF, I have hereunto set my hand and affixed my notary seal the day and year first above written.

Pat Brady
Notary Public

P. O. Box 3299
Englewood, Colorado 80155

Address

My Commission expires:

2-28-88

SEAL

Attached to and made a part of that certain Affidavit of Performance of Annual Work dated the 25th day of September, 1987, covering the following unpatented lode mining claims located in all or portions of Sections 18, 19, 20, 21 and 22, Township 6 North, Range 19 West; and Sections 1, 2, 10, 11, 12, 13, 14, 15, 22, 23, 24, 26 and 27, Township 6 North, Range 20 West, Gila and Salt River Principal Meridian, and Plamosa Mining District, County of La Paz, State of Arizona.

NAME OF CLAIM	ORIGINAL RECORDATION		AMENDED RECORDATION		BLM SERIAL NO.	
	BOOK	PAGE	BOOK	PAGE	SERIAL	NO.
COPPERSTONE # 15	1129	627	86-2314		A MC	88612 .
COPPERSTONE # 16	1129	630	86-2315		A MC	88613 .
COPPERSTONE # 17	1129	632	86-2316		A MC	88614 .
COPPERSTONE # 1	1128	65	86-2300		A MC	91283 .
COPPERSTONE # 2	1128	66	86-2301		A MC	91284 .
COPPERSTONE # 3	1128	67	86-2302		A MC	91285 .
COPPERSTONE # 4	1128	68	86-2303		A MC	91286 .
COPPERSTONE # 5	1128	69	86-2304		A MC	91287 .
COPPERSTONE # 6	1128	70	86-2305		A MC	91288 .
COPPERSTONE # 7	1128	72	86-2306		A MC	91289 .
COPPERSTONE # 8	1128	73	86-2307		A MC	91290 .
COPPERSTONE # 9	1128	74	86-2308		A MC	91291 .
COPPERSTONE # 10	1128	75	86-2309		A MC	91292 .
COPPERSTONE # 11	1128	76	86-2310		A MC	91293 .
COPPERSTONE # 12	1128	77	86-2311		A MC	91294 .
COPPERSTONE # 13	1128	78	86-2312		A MC	91295 .
COPPERSTONE # 14	1128	80	86-2313		A MC	91296 .
COPPERSTONE # 18	1131	294	86-2317		A MC	95246 .
COPPERSTONE # 19	1131	297	86-2318		A MC	95247 .
COPPERSTONE # 20	1131	298	86-2319		A MC	95248 .
COPPERSTONE # 21	1131	299	86-2320		A MC	95249 .
COPPERSTONE # 22	1131	300	86-2321		A MC	95250 .
COPPERSTONE # 23	1131	301	86-2322		A MC	95251 .
COPPERSTONE # 24	1131	302	86-2323		A MC	95252 .
COPPERSTONE # 25	1131	303	86-2324		A MC	95253 .
COPPERSTONE # 26	1131	304	86-2325		A MC	95254 .
COPPERSTONE # 27	1131	307	86-2326		A MC	95255 .
COPPERSTONE # 28	1131	308	86-2327		A MC	95256 .
COPPERSTONE # 29	1131	309	86-2328		A MC	95257 .
COPPERSTONE # 30	1151	145	86-2329		A MC	98423 .
COPPERSTONE # 31	1151	148	86-2330		A MC	98424 .
COPPERSTONE # 32	1151	149	86-2331		A MC	98425 .
COPPERSTONE # 33	1151	150	86-2332		A MC	98426 .
COPPERSTONE # 34	1151	151	86-2333		A MC	98427 .
COPPERSTONE # 35	1151	152	86-2334		A MC	98428 .
COPPERSTONE # 36	1151	153	86-2335		A MC	98429 .
COPPERSTONE # 37	1151	154	86-2336		A MC	98430 .
COPPERSTONE # 38	1151	155	86-2337		A MC	98431 .
COPPERSTONE # 39	1151	156	86-2338		A MC	98432 .
COPPERSTONE # 40	1151	157	86-2339		A MC	98433 .
COPPERSTONE # 41	1152	181	86-2340		A MC	98957 .
COPPERSTONE # 42	1152	183	86-2341		A MC	98958 .
COPPERSTONE # 43	1152	185	86-2342		A MC	98959 .
COPPERSTONE # 44	1152	187	86-2343		A MC	98960 .
COPPERSTONE # 45	1152	189	86-2344		A MC	98961 .
COPPERSTONE # 46	1152	191	86-2345		A MC	98962 .
COPPERSTONE # 47	1152	193	86-2346		A MC	98963 .
COPPERSTONE # 48	1152	195	86-2347		A MC	98964 .
COPPERSTONE # 49	1152	197	86-2348		A MC	98965 .
COPPERSTONE # 50	1152	199	86-2349		A MC	98966 .
COPPERSTONE # 51	1152	201	86-2350		A MC	98967 .
COPPERSTONE # 52	1152	203	86-2351		A MC	98968 .
COPPERSTONE # 53	1152	205	86-2352		A MC	98969 .
COPPERSTONE # 54	1152	763	86-2353		A MC	98970 .
COPPERSTONE # 55	1152	765	86-2354		A MC	98971 .
COPPERSTONE # 56	1152	767	86-2355		A MC	98972 .
COPPERSTONE # 57	1152	769	86-2356		A MC	98973 .
COPPERSTONE # 58	1152	771	86-2357		A MC	98974 .
COPPERSTONE # 59	1152	773	86-2358		A MC	98975 .

RECEIVED
 L.M. AZ STATE OFF
 OCT 28 1987
 7:45 A.M.
 PHOENIX, ARIZON.

EXHIBIT "A" (CONTINUED)

NAME OF CLAIM	ORIGINAL RECORDATION		AMENDED RECORDATION		BLM SERIAL NO.
	BOOK	PAGE	BOOK	PAGE	
COPPERSTONE # 60	1152	775	86-2359		A MC 98976 .
COPPERSTONE # 61	1152	777	86-2360		A MC 98977 .
COPPERSTONE # 62	1152	779	86-2361		A MC 98978 .
COPPERSTONE # 63	1152	781	86-2362		A MC 98979 ✓
IRON REEF #1	1168	69			A MC 105953 .
IRON REEF #2	1168	72			A MC 105954 .
IRON REEF #3	1168	74			A MC 105955 .
IRON REEF #4	1168	76			A MC 105956 .
IRON REEF #5	1168	78			A MC 105957 .
IRON REEF #6	1168	80			A MC 105958 .
IRON REEF #7	1168	82			A MC 105959 .
IRON REEF #8	1168	84			A MC 105960 .
IRON REEF #9	1168	86			A MC 105961 .
IRON REEF #10	1168	88			A MC 105962 ✓
COPPERSTONE # 64	1173	716	86-2363		A MC 108058 .
COPPERSTONE # 65	1173	719	86-2364		A MC 108059 .
COPPERSTONE 101	1254	76	86-2365		A MC 144884 .
COPPERSTONE 102	1254	79	86-2366		A MC 144885 .
COPPERSTONE 103	1254	81	86-2367		A MC 144886 .
COPPERSTONE 104	1254	83	86-2368		A MC 144887 .
COPPERSTONE 105	1254	85	86-2369		A MC 144888 .
COPPERSTONE 106	1254	87	86-2370		A MC 144889 .
COPPERSTONE 107	1254	89	86-2371		A MC 144890 .
COPPERSTONE 108	1254	91	86-2372		A MC 144891 .
COPPERSTONE 109	1254	93	86-2373		A MC 144892 .
COPPERSTONE 110	1254	95	86-2374		A MC 144893 .
COPPERSTONE 111	1254	97	86-2375		A MC 144894 .
COPPERSTONE 112	1254	99	86-2376		A MC 144895 .
COPPERSTONE 113	1254	101	86-2377		A MC 144896 .
COPPERSTONE 114	1254	103	86-2378		A MC 144897 .
COPPERSTONE 115	1254	105	86-2379		A MC 144898 .
COPPERSTONE 116A	1254	107	86-2380		A MC 144899 .
COPPERSTONE 117	1254	109	86-2381		A MC 144900 .
COPPERSTONE 118	1254	111	86-2382		A MC 144901 .
COPPERSTONE 119	1254	113	86-2383		A MC 144902 .
COPPERSTONE 120	1254	115	86-2384		A MC 144903 ✓
COPPERSTONE 122	1254	119	86-2385		A MC 144905 .
COPPERSTONE 123	1254	121	86-2386		A MC 144906 .
COPPERSTONE 124	1254	123	86-2387		A MC 144907 .
COPPERSTONE 125	1254	125	86-2388		A MC 144908 .
COPPERSTONE 126	1254	127	86-2389		A MC 144909 .
COPPERSTONE 127	1254	129	86-2390		A MC 144910 ✓
COPPERSTONE 129	1254	133	86-2391		A MC 144912 .
COPPERSTONE 130	1254	135	86-2392		A MC 144913 .
COPPERSTONE 131	1254	137	86-2393		A MC 144914 .
COPPERSTONE 132	1254	139	86-2394		A MC 144915 .
COPPERSTONE 133	1254	141	86-2395		A MC 144916 .
COPPERSTONE 134	1254	143	86-2396		A MC 144917 ✓
COPPERSTONE 136	1254	147	86-2397		A MC 144919 .
COPPERSTONE 137	1254	149	86-2398		A MC 144920 .
COPPERSTONE 138	1254	151	86-2399		A MC 144921 .
COPPERSTONE 139	1254	153	86-2400		A MC 144922 .
COPPERSTONE 140	1254	155	86-2401		A MC 144923 .
COPPERSTONE 141	1254	157	86-2402		A MC 144924 .
COPPERSTONE 142	1254	159	86-2403		A MC 144925 .
COPPERSTONE 143	1254	161	86-2404		A MC 144926 .
COPPERSTONE 144	1254	163	86-2405		A MC 144927 .
COPPERSTONE 145	1254	165	86-2406		A MC 144928 .
COPPERSTONE 146	1254	167	86-2407		A MC 144929 .
COPPERSTONE 147	1254	169	86-2408		A MC 144930 .
COPPERSTONE 148	1254	171	86-2409		A MC 144931 .
COPPERSTONE 149	1254	173	86-2410		A MC 144932 .
COPPERSTONE 150	1254	175	86-2411		A MC 144933 .
COPPERSTONE 151	1254	177	86-2412		A MC 144934 .
COPPERSTONE 152	1254	179	86-2413		A MC 144935 .
COPPERSTONE 153	1254	181	86-2414		A MC 144936 .

RECEIVED
B.L.M. AZ STATE OF

OCT 28 198

7:45 A.M.

PHOENIX, ARIZO

EXHIBIT "A" (CONTINUED)

87-4977

NAME OF CLAIM	ORIGINAL RECORDATION		AMENDED RECORDATION		BLM SERIAL NO.
	BOOK	PAGE	BOOK	PAGE	
COPPERSTONE 154	1254	183	86-2415		A MC 144937
COPPERSTONE 155	1254	185	86-2416		A MC 144938
COPPERSTONE 156	1254	187	86-2417		A MC 144939
COPPERSTONE 157	1254	189	86-2418		A MC 144940
COPPERSTONE 158	1254	191	86-2419		A MC 144941
COPPERSTONE 159	1254	193	86-2420		A MC 144942
COPPERSTONE 160	1254	195	86-2421		A MC 144943
COPPERSTONE 161	1254	197	86-2422		A MC 144944
COPPERSTONE 162	1276	349	86-2423		A MC 164418
COPPERSTONE 163	1276	355	86-2424		A MC 164419
COPPERSTONE 164	1276	357	86-2425		A MC 164420
COPPERSTONE 165	1276	359	86-2426		A MC 164421
COPPERSTONE 166	1276	361	86-2427		A MC 164422
COPPERSTONE 167	1276	363	86-2428		A MC 164423
COPPERSTONE 168	1276	365	86-2429		A MC 164424
COPPERSTONE 169	1276	367	86-2430		A MC 164425
COPPERSTONE 170	1276	369	86-2431		A MC 164426
COPPERSTONE 171	1276	371	86-2432		A MC 164427
COPPERSTONE 172A	1276	373	86-2433		A MC 164428
COPPERSTONE 183A	1276	395	86-2434		A MC 164439
COPPERSTONE 184	1276	397	86-2435		A MC 164440
COPPERSTONE 185	1276	398	86-2436		A MC 164441
COPPERSTONE 186	1276	400	86-2437		A MC 164442
COPPERSTONE 187	1276	402	86-2438		A MC 164443
COPPERSTONE 188	1276	404	86-2439		A MC 164444
COPPERSTONE 189	1276	406	86-2440		A MC 164445
COPPERSTONE 190	1276	408	86-2441		A MC 164446
COPPERSTONE 191	1276	410	86-2442		A MC 164447
COPPERSTONE 192A	1276	412	86-2443		A MC 164448
COPPERSTONE 210	1276	448	86-2444		A MC 164466
COPPERSTONE 211	1276	450	86-2445		A MC 164467
COPPERSTONE 212	1276	452	86-2446		A MC 164468
COPPERSTONE 213	1276	454	86-2447		A MC 164469
COPPERSTONE 214	1276	456	86-2448		A MC 164470
COPPERSTONE 215	1276	458	86-2449		A MC 164471
COPPERSTONE 216	1276	460	86-2450		A MC 164472
COPPERSTONE 217	1276	462	86-2451		A MC 164473
COPPERSTONE 218	1276	464	86-2452		A MC 164474
COPPERSTONE 219	1276	466	86-2453		A MC 164475
COPPERSTONE 220	1276	468	86-2454		A MC 164476
COPPERSTONE 221	1276	470	86-2455		A MC 164477
COPPERSTONE 222	1276	472	86-2456		A MC 164478
COPPERSTONE 223	1276	474	86-2457		A MC 164479
COPPERSTONE 224	1276	476	86-2458		A MC 164480
COPPERSTONE 225	1276	478	86-2459		A MC 164481
COPPERSTONE 226	1276	480	86-2460		A MC 164482
COPPERSTONE 227	1276	482	86-2461		A MC 164483
COPPERSTONE 228	1276	484	86-2462		A MC 164484
COPPERSTONE 229	1276	486	86-2463		A MC 164485
COPPERSTONE 230	1276	488	86-2464		A MC 164486
COPPERSTONE 231	1276	490	86-2465		A MC 164487
COPPERSTONE 232	1276	492	86-2466		A MC 164488
COPPERSTONE 233	1276	494	86-2467		A MC 164489
COPPERSTONE 234	1276	496	86-2468		A MC 164490
COPPERSTONE 235	1276	498	86-2469		A MC 164491
COPPERSTONE 236	1276	500	86-2470		A MC 164492
COPPERSTONE 237	1276	502	86-2471		A MC 164493
COPPERSTONE 238	1276	504	86-2472		A MC 164494
COPPERSTONE 239	1276	506	86-2473		A MC 164495
COPPERSTONE 240	1276	508	86-2474		A MC 164496
COPPERSTONE 241	1276	510	86-2475		A MC 164497
COPPERSTONE 242	1276	512	86-2476		A MC 164498
COPPERSTONE 243	1276	514	86-2477		A MC 164499
COPPERSTONE 244	1276	516	86-2478		A MC 164500
COPPERSTONE 245	1276	518	86-2479		A MC 164501
COPPERSTONE 246	1276	520	86-2480		A MC 164502

RECEIVED
B.L.M. AZ STATE OFF
OCT 28 1987
7:45 A.M.
PHOENIX, ARIZON

NAME OF CLAIM	ORIGINAL RECORDATION		AMENDED RECORDATION		BLM SERIAL NO.	
	BOOK	PAGE	BOOK	PAGE		
COPPERSTONE 247	1276	522	86-2481		A MC	164503
COPPERSTONE 248	1276	524	86-2482		A MC	164504
COPPERSTONE 249	1276	526	86-2483		A MC	164505
COPPERSTONE 250	1276	528	86-2484		A MC	164506
COPPERSTONE 251	1276	530	86-2485		A MC	164507
COPPERSTONE 252	1276	532	86-2486		A MC	164508
COPPERSTONE 253	1276	534	86-2487		A MC	164509
COPPERSTONE 254	1276	536	86-2488		A MC	164510
COPPERSTONE 255	1276	538	86-2489		A MC	164511
COPPERSTONE 256	1276	540	86-2490		A MC	164512
COPPERSTONE 257	1276	542	86-2491		A MC	164513
COPPERSTONE 258	1276	544	86-2492		A MC	164514
COPPERSTONE 259	1276	546	86-2493		A MC	164515
COPPERSTONE 260	1276	548	86-2494		A MC	164516
COPPERSTONE 261	1276	550	86-2495		A MC	164517
COPPERSTONE 262	1276	552	86-2496		A MC	164518
COPPERSTONE 263	1276	554	86-2497		A MC	164519
COPPERSTONE 264	1276	556	86-2498		A MC	164520
COPPERSTONE 265	1276	558	86-2499		A MC	164521
COPPERSTONE 266	1276	560	86-2500		A MC	164522
COPPERSTONE 267	1276	562	86-2501		A MC	164523
COPPERSTONE 268	1276	564	86-2502		A MC	164524
COPPERSTONE 269	1276	566	86-2503		A MC	164525
COPPERSTONE 270	1276	568	86-2504		A MC	164526
COPPERSTONE 271	1276	570	86-2505		A MC	164527
COPPERSTONE 272	1276	572	86-2506		A MC	164528
COPPERSTONE 273	1276	574	86-2507		A MC	164529
COPPERSTONE 274	1276	576	86-2508		A MC	164530
COPPERSTONE 275	1276	578	86-2509		A MC	164531
COPPERSTONE 276	1276	580	86-2510		A MC	164532
COPPERSTONE 277	1276	582	86-2511		A MC	164533
COPPERSTONE 278	1276	584	86-2512		A MC	164534
COPPERSTONE 279	1276	586	86-2513		A MC	164535
COPPERSTONE 280	1276	588	86-2514		A MC	164536
COPPERSTONE 281	1276	590	86-2515		A MC	164537
COPPERSTONE 282	1276	592	86-2516		A MC	164538
COPPERSTONE 283	1276	594	86-2517		A MC	164539
COPPERSTONE 284	1276	596	86-2518		A MC	164540
COPPERSTONE 285	1276	598	86-2519		A MC	164541
COPPERSTONE 286	1276	600	86-2520		A MC	164542
COPPERSTONE 287	1276	602	86-2521		A MC	164543
COPPERSTONE 288	1276	604	86-2522		A MC	164544
COPPERSTONE 289	1276	606	86-2523		A MC	164545
COPPERSTONE 290	1276	608	86-2524		A MC	164546
COPPERSTONE 291	1276	610	86-2525		A MC	164547
COPPERSTONE 292	1276	612	86-2526		A MC	164548
COPPERSTONE 293	1276	614	86-2527		A MC	164549
COPPERSTONE 294	1276	616	86-2528		A MC	164550
COPPERSTONE 295	1276	618	86-2529		A MC	164551
COPPERSTONE 296	1276	620	86-2530		A MC	164552
COPPERSTONE 297	1276	622	86-2531		A MC	164553
COPPERSTONE 298	1276	624	86-2532		A MC	164554
COPPERSTONE 299	1276	626	86-2533		A MC	164555
COPPERSTONE 300	1276	628	86-2534		A MC	164556
COPPERSTONE 301	1276	630	86-2535		A MC	164557
COPPERSTONE 302	1276	632	86-2536		A MC	164558
COPPERSTONE 303	1276	634	86-2537		A MC	164559
COPPERSTONE 304	1276	636	86-2538		A MC	164560
COPPERSTONE 305	1276	638	86-2539		A MC	164561
COPPERSTONE 306	1276	640	86-2540		A MC	164562
COPPERSTONE 307	1276	642	86-2541		A MC	164563
COPPERSTONE 308	1276	644	86-2542		A MC	164564
COPPERSTONE 309	1276	646	86-2543		A MC	164565
COPPERSTONE 310	1276	648	86-2544		A MC	164566
COPPERSTONE 311	1276	650	86-2545		A MC	164567
COPPERSTONE 312	1276	652	86-2546		A MC	164568

RECEIVED
 M. AZ STATE OFFICE
 OCT 28 1987
 7:45 A.M.
 PHOENIX, ARIZONA

NAME OF CLAIM	ORIGINAL RECORDATION		AMENDED RECORDATION		BLM SERIAL NO.
	BOOK	PAGE	BOOK	PAGE	
COPPERSTONE 313	1276	654	86-2547		A MC 164569
COPPERSTONE 314	1276	656	86-2548		A MC 164570
COPPERSTONE 315	1276	658	86-2549		A MC 164571 ✓
COPPERSTONE 316	84-002461		86-2550		A MC 220648
COPPERSTONE 317	84-002460		86-2551		A MC 220649
COPPERSTONE 318	84-002462		86-2552		A MC 220650
COPPERSTONE 319	84-002463		86-2553		A MC 220651
COPPERSTONE 320	84-002464		86-2554		A MC 220652
COPPERSTONE 321	84-002465		86-2555		A MC 220653
COPPERSTONE 322	84-002466		86-2556		A MC 220654
COPPERSTONE 323	84-002467		86-2557		A MC 220655
COPPERSTONE 324	84-002468		86-2558		A MC 220656
COPPERSTONE 325	84-002469		86-2559		A MC 220657
COPPERSTONE 326	84-002470		86-2560		A MC 220658
COPPERSTONE 327	84-002471		86-2561		A MC 220659
COPPERSTONE 328	84-002472		86-2562		A MC 220660 ✓
COPPERSTONE 329	86-4548				A MC 260459
COPPERSTONE 330	86-4549				A MC 260460
COPPERSTONE 331	86-4550				A MC 260461
COPPERSTONE 332	86-4551				A MC 260462
COPPERSTONE 333	86-4552				A MC 260463
COPPERSTONE 334	86-4553				A MC 260464
COPPERSTONE 335	86-4554				A MC 260465
COPPERSTONE 336	86-4555				A MC 260466
COPPERSTONE 337	86-4556				A MC 260467
COPPERSTONE 338	86-4557				A MC 260468
COPPERSTONE 339	86-4558				A MC 260469

RECORDED AT THE
REQUEST OF: ✓
MAIL TO: _____

CYPRUS MINES CORP.
PO Box 3299
ENGLEWOOD, CO 80155



RECORDED IN OFFICIAL RECORDS
OF LA PAZ COUNTY, ARIZONA
OCT 5 1 40 PM '87
Lois K. Hesse, COUNTY RECORDER

MICROFILMED
INDEXED

RF	6
CO. SUB	4
ST. SUB	5
P+H	1
TOTAL FEE	16.-
OF	6
PAGES	6

RECEIVED
B.L.M. AZ STATE OFFICE

OCT 28 1987

7:45 A.M.
PHOENIX, ARIZONA



Cyprus Mines Corporation
An Affiliate of Cyprus Minerals Company

7200 South Alton Way
Post Office Box 3299
Englewood, Colorado 80155
303-740-5000

October 1, 1987

Bureau of Land Management
Arizona State Office
Siete Square Building
3707 North 7th Street
Phoenix, Arizona 85014

RECEIVED
B.L.M. AZ STATE OFFICE

OCT 02 1987

7:45 A.M.
PHOENIX, ARIZONA

88612
91283
95246
98423
98957
105953

Gentlemen:

Enclosed is one (1) unrecorded copy of the Affidavit of Performance of Annual Work - Arizona covering 284 unpatented lode mining claims known as the Copperstone #15, et al., BLM Serial Numbers A MC 88612, et al.

108058
144884
164418
164439
164466
220648
260459
Ej

Please acknowledge receipt of this document by returning each of the following to the attention of J. J. Bensing, Supervisor, Property Records, at the above letterhead address:

1. One (1) dated and signed copy of this letter; and
2. One (1) date and time stamped copy of the Affidavit.

Should you have any questions, please do not hesitate to contact me at (303) 740-5017. Thank you for your assistance.

Sincerely,

A. S. Yoshida
Administrative Analyst

ASY/pb

Encs.

L-100064
L-100065
L-100086

Received this _____ day of _____, 1987.

By: _____

Title: _____

CYPRUS



Cyprus Mines Corporation
An Affiliate of Cyprus Minerals Company

7200 South Alton Way
Post Office Box 3299
Englewood, Colorado 80155
303-740-5000

October 1, 1987

Bureau of Land Management
Arizona State Office
Siete Square Building
3707 North 7th Street
Phoenix, Arizona 85014

RECEIVED
B.L.M. AZ STATE OFFICE

OCT 02 1987

7:45 A.M.
PHOENIX, ARIZONA

Gentlemen:

Enclosed is one (1) unrecorded copy of the Affidavit of Performance of Annual Work - Arizona covering 284 unpatented lode mining claims known as the Copperstone #15, et al., BLM Serial Numbers A MC 88612, et al.

Please acknowledge receipt of this document by returning each of the following to the attention of J. J. Bensing, Supervisor, Property Records, at the above letterhead address:

1. One (1) dated and signed copy of this letter; and
2. One (1) date and time stamped copy of the Affidavit.

Should you have any questions, please do not hesitate to contact me at (303) 740-5017. Thank you for your assistance.

Sincerely,

A. S. Yoshida
Administrative Analyst

ASY/pb

Encs.

L-100064
L-100065
L-100086

Received this _____ day of _____, 1987.

By: _____

Title: _____

CYPRUS

AFFIDAVIT OF PERFORMANCE OF ANNUAL WORK - ARIZONA

STATE OF COLORADO)
COUNTY OF ARAPAHOE) ss.


M. M. McGee, being duly sworn, deposes and says that he is a citizen of the United States and more than eighteen years of age, resides at 1508 Ocotillo, Parker, Arizona 85344, La Paz County, is personally acquainted with the mining claims described in Exhibit "A" attached hereto, situated in Plamosa Mining District, La Paz County, Arizona.

The location of the claim or claims by Township, Range, and Section, the book and page numbers wherein the original or latest amended location for each claim is recorded and the Bureau of Land Management serial numbers are shown on Exhibit "A", attached.

That between the 6th day of January, 1987, and the 31st day of August, 1987, at least \$28,400.00 worth of work and improvements were done and performed upon said claims, not including the location work of said claims. Such work and improvements were made by and at the expense of Cyprus Mines Corporation, owner of said claims, for the purpose of complying with the law of the United States pertaining to assessment or annual work, and Tonto Drilling Services was employed by said owner and who labored upon said claims, did said work and improvements, the same being as follows, to-wit:

Development Core Drilling: Tonto Drilling Services
2701 West 900 South
Salt Lake City, Utah 84104

The Affiant is duly authorized by Cyprus Mines Corporation to make this Affidavit.



M. M. McGee
P. O. Box 3299
7000 South Yosemite Street
Englewood, Colorado 80112

Attention: J. J. Bensing
Supervisor, Property Records

STATE OF COLORADO)
COUNTY OF ARAPAHOE) ss.

The foregoing instrument was acknowledged before me this 25th day of September, 1987, by M. M. McGee on behalf of Cyprus Mines Corporation.

IN WITNESS WHEREOF, I have hereunto set my hand and affixed my notary seal the day and year first above written.

Pat Brady
Notary Public

P. O. Box 3299
Englewood, Colorado 80155

Address

My Commission expires:

2-28-88

RECEIVED
B.L.M. AZ STATE OFFICE

OCT 02 1987

7:45 A.M.
PHOENIX, ARIZONA

EXHIBIT "A"

Attached to and made a part of that certain Affidavit of Performance of Annual Work dated the 25th day of September, 1987, covering the following unpatented lode mining claims located in all or portions of Sections 18, 19, 20, 21 and 22, Township 6 North, Range 19 West; and Sections 1, 2, 10, 11, 12, 13, 14, 15, 22, 23, 24, 26 and 27, Township 6 North, Range 20 West, Gila and Salt River Principal Meridian, and Plamosa Mining District, County of La Paz, State of Arizona.

NAME OF CLAIM	ORIGINAL RECORDATION		AMENDED RECORDATION		BLM SERIAL NO.	
	BOOK	PAGE	BOOK	PAGE		
COPPERSTONE # 15	1129	627	86-2314		A MC	88612-
COPPERSTONE # 16	1129	630	86-2315		A MC	88613-
COPPERSTONE # 17	1129	632	86-2316		A MC	88614-
COPPERSTONE # 1	1128	65	86-2300		A MC	91283-
COPPERSTONE # 2	1128	66	86-2301		A MC	91284-
COPPERSTONE # 3	1128	67	86-2302		A MC	91285-
COPPERSTONE # 4	1128	68	86-2303		A MC	91286-
COPPERSTONE # 5	1128	69	86-2304		A MC	91287-
COPPERSTONE # 6	1128	70	86-2305		A MC	91288-
COPPERSTONE # 7	1128	72	86-2306		A MC	91289-
COPPERSTONE # 8	1128	73	86-2307		A MC	91290-
COPPERSTONE # 9	1128	74	86-2308		A MC	91291-
COPPERSTONE # 10	1128	75	86-2309		A MC	91292-
COPPERSTONE # 11	1128	76	86-2310		A MC	91293-
COPPERSTONE # 12	1128	77	86-2311		A MC	91294-
COPPERSTONE # 13	1128	78	86-2312		A MC	91295-
COPPERSTONE # 14	1128	80	86-2313		A MC	91296-
COPPERSTONE # 18	1131	294	86-2317		A MC	95246-
COPPERSTONE # 19	1131	297	86-2318		A MC	95247-
COPPERSTONE # 20	1131	298	86-2319		A MC	95248-
COPPERSTONE # 21	1131	299	86-2320		A MC	95249-
COPPERSTONE # 22	1131	300	86-2321		A MC	95250-
COPPERSTONE # 23	1131	301	86-2322		A MC	95251-
COPPERSTONE # 24	1131	302	86-2323		A MC	95252-
COPPERSTONE # 25	1131	303	86-2324		A MC	95253-
COPPERSTONE # 26	1131	304	86-2325		A MC	95254-
COPPERSTONE # 27	1131	307	86-2326		A MC	95255-
COPPERSTONE # 28	1131	308	86-2327		A MC	95256-
COPPERSTONE # 29	1131	309	86-2328		A MC	95257-
COPPERSTONE # 30	1151	145	86-2329		A MC	98423-
COPPERSTONE # 31	1151	148	86-2330		A MC	98424-
COPPERSTONE # 32	1151	149	86-2331		A MC	98425-
COPPERSTONE # 33	1151	150	86-2332		A MC	98426-
COPPERSTONE # 34	1151	151	86-2333		A MC	98427-
COPPERSTONE # 35	1151	152	86-2334		A MC	98428-
COPPERSTONE # 36	1151	153	86-2335		A MC	98429-
COPPERSTONE # 37	1151	154	86-2336		A MC	98430-
COPPERSTONE # 38	1151	155	86-2337		A MC	98431-
COPPERSTONE # 39	1151	156	86-2338		A MC	98432-
COPPERSTONE # 40	1151	157	86-2339		A MC	98433-
COPPERSTONE # 41	1152	181	86-2340		A MC	98957-
COPPERSTONE # 42	1152	183	86-2341		A MC	98958-
COPPERSTONE # 43	1152	185	86-2342		A MC	98959-
COPPERSTONE # 44	1152	187	86-2343		A MC	98960-
COPPERSTONE # 45	1152	189	86-2344		A MC	98961-
COPPERSTONE # 46	1152	191	86-2345		A MC	98962-
COPPERSTONE # 47	1152	193	86-2346		A MC	98963-
COPPERSTONE # 48	1152	195	86-2347		A MC	98964-
COPPERSTONE # 49	1152	197	86-2348		A MC	98965-
COPPERSTONE # 50	1152	199	86-2349		A MC	98966-
COPPERSTONE # 51	1152	201	86-2350		A MC	98967-
COPPERSTONE # 52	1152	203	86-2351		A MC	98968-
COPPERSTONE # 53	1152	205	86-2352		A MC	98969-
COPPERSTONE # 54	1152	763	86-2353		A MC	98970-
COPPERSTONE # 55	1152	765	86-2354		A MC	98971-
COPPERSTONE # 56	1152	767	86-2355		A MC	98972-
COPPERSTONE # 57	1152	769	86-2356		A MC	98973-
COPPERSTONE # 58	1152	771	86-2357		A MC	98974-
COPPERSTONE # 59	1152	773	86-2358		A MC	98975-

RECEIVED

B.L.M. AZ STATE

OCT 0 2 19

7:45 A.M.
PHOENIX, ARI.

EXHIBIT "A" (CONTINUED)

NAME OF CLAIM	ORIGINAL RECORDATION		AMENDED RECORDATION		BLM SERIAL NO.
	BOOK	PAGE	BOOK	PAGE	
COPPERSTONE # 60	1152	775	86-2359		A MC 98976-
COPPERSTONE # 61	1152	777	86-2360		A MC 98977-
COPPERSTONE # 62	1152	779	86-2361		A MC 98978-
COPPERSTONE # 63	1152	781	86-2362		A MC 98979-
IRON REEF #1	1168	69			A MC 105953-
IRON REEF #2	1168	72			A MC 105954-
IRON REEF #3	1168	74			A MC 105955-
IRON REEF #4	1168	76			A MC 105956-
IRON REEF #5	1168	78			A MC 105957-
IRON REEF #6	1168	80			A MC 105958-
IRON REEF #7	1168	82			A MC 105959-
IRON REEF #8	1168	84			A MC 105960-
IRON REEF #9	1168	86			A MC 105961-
IRON REEF #10	1168	88			A MC 105962-
COPPERSTONE # 64	1173	716	86-2363		A MC 108058-
COPPERSTONE # 65	1173	719	86-2364		A MC 108059-
COPPERSTONE 101	1254	76	86-2365		A MC 144884-
COPPERSTONE 102	1254	79	86-2366		A MC 144885-
COPPERSTONE 103	1254	81	86-2367		A MC 144886-
COPPERSTONE 104	1254	83	86-2368		A MC 144887-
COPPERSTONE 105	1254	85	86-2369		A MC 144888-
COPPERSTONE 106	1254	87	86-2370		A MC 144889-
COPPERSTONE 107	1254	89	86-2371		A MC 144890-
COPPERSTONE 108	1254	91	86-2372		A MC 144891-
COPPERSTONE 109	1254	93	86-2373		A MC 144892-
COPPERSTONE 110	1254	95	86-2374		A MC 144893-
COPPERSTONE 111	1254	97	86-2375		A MC 144894-
COPPERSTONE 112	1254	99	86-2376		A MC 144895-
COPPERSTONE 113	1254	101	86-2377		A MC 144896-
COPPERSTONE 114	1254	103	86-2378		A MC 144897-
COPPERSTONE 115	1254	105	86-2379		A MC 144898-
COPPERSTONE 116A	1254	107	86-2380		A MC 144899-
COPPERSTONE 117	1254	109	86-2381		A MC 144900-
COPPERSTONE 118	1254	111	86-2382		A MC 144901-
COPPERSTONE 119	1254	113	86-2383		A MC 144902-
COPPERSTONE 120	1254	115	86-2384		A MC 144903-
COPPERSTONE 122	1254	119	86-2385		A MC 144905-
COPPERSTONE 123	1254	121	86-2386		A MC 144906-
COPPERSTONE 124	1254	123	86-2387		A MC 144907-
COPPERSTONE 125	1254	125	86-2388		A MC 144908-
COPPERSTONE 126	1254	127	86-2389		A MC 144909-
COPPERSTONE 127	1254	129	86-2390		A MC 144910-
COPPERSTONE 129	1254	133	86-2391		A MC 144912-
COPPERSTONE 130	1254	135	86-2392		A MC 144913-
COPPERSTONE 131	1254	137	86-2393		A MC 144914-
COPPERSTONE 132	1254	139	86-2394		A MC 144915-
COPPERSTONE 133	1254	141	86-2395		A MC 144916-
COPPERSTONE 134	1254	143	86-2396		A MC 144917-
COPPERSTONE 136	1254	147	86-2397		A MC 144919-
COPPERSTONE 137	1254	149	86-2398		A MC 144920-
COPPERSTONE 138	1254	151	86-2399		A MC 144921-
COPPERSTONE 139	1254	153	86-2400		A MC 144922-
COPPERSTONE 140	1254	155	86-2401		A MC 144923-
COPPERSTONE 141	1254	157	86-2402		A MC 144924-
COPPERSTONE 142	1254	159	86-2403		A MC 144925-
COPPERSTONE 143	1254	161	86-2404		A MC 144926-
COPPERSTONE 144	1254	163	86-2405		A MC 144927-
COPPERSTONE 145	1254	165	86-2406		A MC 144928-
COPPERSTONE 146	1254	167	86-2407		A MC 144929-
COPPERSTONE 147	1254	169	86-2408		A MC 144930-
COPPERSTONE 148	1254	171	86-2409		A MC 144931-
COPPERSTONE 149	1254	173	86-2410		A MC 144932-
COPPERSTONE 150	1254	175	86-2411		A MC 144933-
COPPERSTONE 151	1254	177	86-2412		A MC 144934-
COPPERSTONE 152	1254	179	86-2413		A MC 144935-
COPPERSTONE 153	1254	181	86-2414		A MC 144936-

RECEIVED
 B.L.M. AZ STATE
 OCT 0 2 19
 7:45 A.M.
 PHOENIX, ARIZ

EXHIBIT "A" (CONTINUED)

NAME OF CLAIM	ORIGINAL RECORDATION		AMENDED RECORDATION		BLM SERIAL NO.
	BOOK	PAGE	BOOK	PAGE	
COPPERSTONE 154	1254	183	86-2415		A MC 144937-
COPPERSTONE 155	1254	185	86-2416		A MC 144938-
COPPERSTONE 156	1254	187	86-2417		A MC 144939-
COPPERSTONE 157	1254	189	86-2418		A MC 144940-
COPPERSTONE 158	1254	191	86-2419		A MC 144941-
COPPERSTONE 159	1254	193	86-2420		A MC 144942-
COPPERSTONE 160	1254	195	86-2421		A MC 144943-
COPPERSTONE 161	1254	197	86-2422		A MC 144944-
COPPERSTONE 162	1276	349	86-2423		A MC 164418-
COPPERSTONE 163	1276	355	86-2424		A MC 164419-
COPPERSTONE 164	1276	357	86-2425		A MC 164420-
COPPERSTONE 165	1276	359	86-2426		A MC 164421-
COPPERSTONE 166	1276	361	86-2427		A MC 164422-
COPPERSTONE 167	1276	363	86-2428		A MC 164423-
COPPERSTONE 168	1276	365	86-2429		A MC 164424-
COPPERSTONE 169	1276	367	86-2430		A MC 164425-
COPPERSTONE 170	1276	369	86-2431		A MC 164426-
COPPERSTONE 171	1276	371	86-2432		A MC 164427-
COPPERSTONE 172A	1276	373	86-2433		A MC 164428-
COPPERSTONE 183A	1276	395	86-2434		A MC 164439-
COPPERSTONE 184	1276	397	86-2435		A MC 164440-
COPPERSTONE 185	1276	398	86-2436		A MC 164441-
COPPERSTONE 186	1276	400	86-2437		A MC 164442-
COPPERSTONE 187	1276	402	86-2438		A MC 164443-
COPPERSTONE 188	1276	404	86-2439		A MC 164444-
COPPERSTONE 189	1276	406	86-2440		A MC 164445-
COPPERSTONE 190	1276	408	86-2441		A MC 164446-
COPPERSTONE 191	1276	410	86-2442		A MC 164447-
COPPERSTONE 192A	1276	412	86-2443		A MC 164448-
COPPERSTONE 210	1276	448	86-2444		A MC 164466-
COPPERSTONE 211	1276	450	86-2445		A MC 164467-
COPPERSTONE 212	1276	452	86-2446		A MC 164468-
COPPERSTONE 213	1276	454	86-2447		A MC 164469-
COPPERSTONE 214	1276	456	86-2448		A MC 164470-
COPPERSTONE 215	1276	458	86-2449		A MC 164471-
COPPERSTONE 216	1276	460	86-2450		A MC 164472-
COPPERSTONE 217	1276	462	86-2451		A MC 164473-
COPPERSTONE 218	1276	464	86-2452		A MC 164474-
COPPERSTONE 219	1276	466	86-2453		A MC 164475-
COPPERSTONE 220	1276	468	86-2454		A MC 164476-
COPPERSTONE 221	1276	470	86-2455		A MC 164477-
COPPERSTONE 222	1276	472	86-2456		A MC 164478-
COPPERSTONE 223	1276	474	86-2457		A MC 164479-
COPPERSTONE 224	1276	476	86-2458		A MC 164480-
COPPERSTONE 225	1276	478	86-2459		A MC 164481-
COPPERSTONE 226	1276	480	86-2460		A MC 164482-
COPPERSTONE 227	1276	482	86-2461		A MC 164483-
COPPERSTONE 228	1276	484	86-2462		A MC 164484-
COPPERSTONE 229	1276	486	86-2463		A MC 164485-
COPPERSTONE 230	1276	488	86-2464		A MC 164486-
COPPERSTONE 231	1276	490	86-2465		A MC 164487-
COPPERSTONE 232	1276	492	86-2466		A MC 164488-
COPPERSTONE 233	1276	494	86-2467		A MC 164489-
COPPERSTONE 234	1276	496	86-2468		A MC 164490-
COPPERSTONE 235	1276	498	86-2469		A MC 164491-
COPPERSTONE 236	1276	500	86-2470		A MC 164492-
COPPERSTONE 237	1276	502	86-2471		A MC 164493-
COPPERSTONE 238	1276	504	86-2472		A MC 164494-
COPPERSTONE 239	1276	506	86-2473		A MC 164495-
COPPERSTONE 240	1276	508	86-2474		A MC 164496-
COPPERSTONE 241	1276	510	86-2475		A MC 164497-
COPPERSTONE 242	1276	512	86-2476		A MC 164498-
COPPERSTONE 243	1276	514	86-2477		A MC 164499-
COPPERSTONE 244	1276	516	86-2478		A MC 164500-
COPPERSTONE 245	1276	518	86-2479		A MC 164501-
COPPERSTONE 246	1276	520	86-2480		A MC 164502-

RECEIVED
 L.M. AZ STATE OFF
 OCT 02 1987
 7:45 A.M.
 PHOENIX, ARIZON

EXHIBIT "A" (CONTINUED)

NAME OF CLAIM	ORIGINAL RECORDATION		AMENDED RECORDATION		BLM SERIAL NO.
	BOOK	PAGE	BOOK	PAGE	
COPPERSTONE 247	1276	522	86-2481		A MC 164503-
COPPERSTONE 248	1276	524	86-2482		A MC 164504-
COPPERSTONE 249	1276	526	86-2483		A MC 164505-
COPPERSTONE 250	1276	528	86-2484		A MC 164506-
COPPERSTONE 251	1276	530	86-2485		A MC 164507-
COPPERSTONE 252	1276	532	86-2486		A MC 164508-
COPPERSTONE 253	1276	534	86-2487		A MC 164509-
COPPERSTONE 254	1276	536	86-2488		A MC 164510-
COPPERSTONE 255	1276	538	86-2489		A MC 164511-
COPPERSTONE 256	1276	540	86-2490		A MC 164512-
COPPERSTONE 257	1276	542	86-2491		A MC 164513-
COPPERSTONE 258	1276	544	86-2492		A MC 164514-
COPPERSTONE 259	1276	546	86-2493		A MC 164515-
COPPERSTONE 260	1276	548	86-2494		A MC 164516-
COPPERSTONE 261	1276	550	86-2495		A MC 164517-
COPPERSTONE 262	1276	552	86-2496		A MC 164518-
COPPERSTONE 263	1276	554	86-2497		A MC 164519-
COPPERSTONE 264	1276	556	86-2498		A MC 164520-
COPPERSTONE 265	1276	558	86-2499		A MC 164521-
COPPERSTONE 266	1276	560	86-2500		A MC 164522-
COPPERSTONE 267	1276	562	86-2501		A MC 164523-
COPPERSTONE 268	1276	564	86-2502		A MC 164524-
COPPERSTONE 269	1276	566	86-2503		A MC 164525-
COPPERSTONE 270	1276	568	86-2504		A MC 164526-
COPPERSTONE 271	1276	570	86-2505		A MC 164527-
COPPERSTONE 272	1276	572	86-2506		A MC 164528-
COPPERSTONE 273	1276	574	86-2507		A MC 164529-
COPPERSTONE 274	1276	576	86-2508		A MC 164530-
COPPERSTONE 275	1276	578	86-2509		A MC 164531-
COPPERSTONE 276	1276	580	86-2510		A MC 164532-
COPPERSTONE 277	1276	582	86-2511		A MC 164533-
COPPERSTONE 278	1276	584	86-2512		A MC 164534-
COPPERSTONE 279	1276	586	86-2513		A MC 164535-
COPPERSTONE 280	1276	588	86-2514		A MC 164536-
COPPERSTONE 281	1276	590	86-2515		A MC 164537-
COPPERSTONE 282	1276	592	86-2516		A MC 164538-
COPPERSTONE 283	1276	594	86-2517		A MC 164539-
COPPERSTONE 284	1276	596	86-2518		A MC 164540-
COPPERSTONE 285	1276	598	86-2519		A MC 164541-
COPPERSTONE 286	1276	600	86-2520		A MC 164542-
COPPERSTONE 287	1276	602	86-2521		A MC 164543-
COPPERSTONE 288	1276	604	86-2522		A MC 164544-
COPPERSTONE 289	1276	606	86-2523		A MC 164545-
COPPERSTONE 290	1276	608	86-2524		A MC 164546-
COPPERSTONE 291	1276	610	86-2525		A MC 164547-
COPPERSTONE 292	1276	612	86-2526		A MC 164548-
COPPERSTONE 293	1276	614	86-2527		A MC 164549-
COPPERSTONE 294	1276	616	86-2528		A MC 164550-
COPPERSTONE 295	1276	618	86-2529		A MC 164551-
COPPERSTONE 296	1276	620	86-2530		A MC 164552-
COPPERSTONE 297	1276	622	86-2531		A MC 164553-
COPPERSTONE 298	1276	624	86-2532		A MC 164554-
COPPERSTONE 299	1276	626	86-2533		A MC 164555-
COPPERSTONE 300	1276	628	86-2534		A MC 164556-
COPPERSTONE 301	1276	630	86-2535		A MC 164557-
COPPERSTONE 302	1276	632	86-2536		A MC 164558-
COPPERSTONE 303	1276	634	86-2537		A MC 164559-
COPPERSTONE 304	1276	636	86-2538		A MC 164560-
COPPERSTONE 305	1276	638	86-2539		A MC 164561-
COPPERSTONE 306	1276	640	86-2540		A MC 164562-
COPPERSTONE 307	1276	642	86-2541		A MC 164563-
COPPERSTONE 308	1276	644	86-2542		A MC 164564-
COPPERSTONE 309	1276	646	86-2543		A MC 164565-
COPPERSTONE 310	1276	648	86-2544		A MC 164566-
COPPERSTONE 311	1276	650	86-2545		A MC 164567-
COPPERSTONE 312	1276	652	86-2546		A MC 164568-

RECEIVED
 B.L.M. AZ STATE C
 OCT 0 2 1976
 7:45 A.M.
 PHOENIX, ARIZ

EXHIBIT "A" (CONTINUED)

NAME OF CLAIM	ORIGINAL RECORDATION		AMENDED RECORDATION		BLM
	BOOK	PAGE	BOOK	PAGE	SERIAL NO.
COPPERSTONE 313	1276	654	86-2547		A MC 164569-
COPPERSTONE 314	1276	656	86-2548		A MC 164570-
COPPERSTONE 315	1276	658	86-2549		A MC 164571-✓
COPPERSTONE 316	84-002461		86-2550		A MC 220648-
COPPERSTONE 317	84-002460		86-2551		A MC 220649-
COPPERSTONE 318	84-002462		86-2552		A MC 220650-
COPPERSTONE 319	84-002463		86-2553		A MC 220651-
COPPERSTONE 320	84-002464		86-2554		A MC 220652-
COPPERSTONE 321	84-002465		86-2555		A MC 220653-
COPPERSTONE 322	84-002466		86-2556		A MC 220654-
COPPERSTONE 323	84-002467		86-2557		A MC 220655-
COPPERSTONE 324	84-002468		86-2558		A MC 220656-
COPPERSTONE 325	84-002469		86-2559		A MC 220657-
COPPERSTONE 326	84-002470		86-2560		A MC 220658-
COPPERSTONE 327	84-002471		86-2561		A MC 220659-
COPPERSTONE 328	84-002472		86-2562		A MC 220660-✓
COPPERSTONE 329	86-4548				A MC 260459-
COPPERSTONE 330	86-4549				A MC 260460-
COPPERSTONE 331	86-4550				A MC 260461-
COPPERSTONE 332	86-4551				A MC 260462-
COPPERSTONE 333	86-4552				A MC 260463-
COPPERSTONE 334	86-4553				A MC 260464-
COPPERSTONE 335	86-4554				A MC 260465-
COPPERSTONE 336	86-4555				A MC 260466-
COPPERSTONE 337	86-4556				A MC 260467-
COPPERSTONE 338	86-4557				A MC 260468-
COPPERSTONE 339	86-4558				A MC 260469-

RECEIVED
B.L.M. AZ STATE OFFICE

OCT 02 1987

7:45 A.M.
PHOENIX, ARIZONA



Cyprus Mines Corporation
 Division of Cyprus Minerals Company

7200 South Alton Way
 Post Office Box 3299
 Englewood, Colorado 80155
 (303) 740-5000

88612
 91283
 95246
 98423
 98957
 105953
 108058
 144884
 164418
 220648

September 10, 1986

Bureau of Land Management
 Arizona State Office
 3707 North 7th Street
 P. O. Box 16563
 Phoenix, Arizona 85014

Gentlemen:

Enclosed for your files is one (1) recorded copy of the Affidavit of Performance of Annual Work which covers the unpatented lode mining claims known as the Copperstone # 15, etal, BLM serial numbers A MC 88612, etal.

Should you have any questions, please do not hesitate to Contact me at (303) 740-5017. Thank you for your cooperation and assistance in this matter.

Sincerely,

Alan S. Yoshida
 Administrative Analyst

Enclosures

J. J. Bensing
 L-100064

RECEIVED
 B.L.M. AZ STATE OFFICE
 SEP 15 1986
 7:45 A.M.
 PHOENIX, ARIZONA

CYPRUS



SEP 9 1986

86-4098

AFFIDAVIT OF PERFORMANCE OF ANNUAL WORK ARIZONA

RECORDED IN OFFICIAL RECORD OF LA PAZ COUNTY, ARIZONA
AUG 25 2 35 PM '86
Lois K. Hume, COUNTY RECORDER
FEE 15 PGS 1-6

INDEXED
MICROFILMED

STATE OF COLORADO)
COUNTY OF ARAPAHOE) ss.

R. E. Graichen, being duly sworn, deposes and says that he is a citizen of the United States and more than eighteen years of age, resides at 140 Lamartine Place, Box 157, Idaho Springs, Colorado 80452, Clear Creek County, is personally acquainted with the mining claims described in Exhibit "A" attached hereto, situated in Plamosa Mining District, La Paz County, Arizona.

The location of the claim or claims by Township, Range, and Section, the book and page numbers wherein the original or latest amended location for each claim is recorded and the Bureau of Land Management serial numbers are shown on Exhibit "A", attached.

That between the 6th day of January 1986, and the 3rd day of May 1986, at least \$288,170.24 worth of work and improvements were done and performed upon said claims, not including the location work of said claims. Such work and improvements were made by and at the expense of Cyprus Mines Corporation, holder, lessee or owner of said claims, for the purpose of complying with the laws of the United States pertaining to assessment or annual work, and Tonto Drilling Services were employed by said holder, lessee or owner and who labored upon said claims, did said work and improvements, the same being as follows to-wit:

Development Core Drilling: Tonto Drilling Services
2701 West 900 South
Salt Lake City, Utah 84104

The Affiant is duly authorized by Cyprus Mines Corporation to make this Affidavit.

RECORDED AT THE REQUEST OF:
CYPRESS MNS

When Recorded: [Signature]
Mail Re: E. Graichen
P. O. Box 3299
7200 South Alton Way
Englewood, Colorado 80112

APPROVED
[Signature]
156

Attention: J. J. Bensing
Supervisor, Property Records

STATE OF COLORADO)
COUNTY OF ARAPAHOE) ss.

The foregoing instrument was acknowledged before me this 20th day of August, 1986, by R. E. Graichen on behalf of Cyprus Mines Corporation.

IN WITNESS WHEREOF, I have hereunto set my hand and affixed my notary seal the day and year first above written.

Pat Brady
Notary Public

P. O. Box 3299
Englewood, Colorado 80155

Address

My Commission expires:

2-28-88

SEAL

RECEIVED
B.L.M. AZ STATE OFFICE
SEP 15 1986
7:45 A.M.
PHOENIX, ARIZONA

86-4098

EXHIBIT "A"

Attached to and made a part of that certain Affidavit of Annual Assessment Work dated _____ day of August, 1986, covering the following unpatented lode mining claims located in Township 6 North, Range 19 West, Sections 18, 19, 20, 21 and 22; and Township 6 North, Range 20 West, Sections 1, 2, 10, 11, 12, 13, 14 15, 22, 23, 24, 26 and 27, Gila And Salt River Principal Meridian, and Plamosa Mining District, County of La Paz, State of Arizona.

NAME OF CLAIM	ORIGINAL RECORDATION		AMENDED RECORDATION		BLM SERIAL NO.
	BOOK	PAGE	BOOK	PAGE	
COPPERSTONE # 15	1129	627	86-2314		A MC 88612
COPPERSTONE # 16	1129	630	86-2315		A MC 88613
COPPERSTONE # 17	1129	632	86-2316		A MC 88614
COPPERSTONE # 1	1128	65	86-2300		A MC 91283
COPPERSTONE # 2	1128	66	86-2301		A MC 91284
COPPERSTONE # 3	1128	67	86-2302		A MC 91285
COPPERSTONE # 4	1128	68	86-2303		A MC 91286
COPPERSTONE # 5	1128	69	86-2304		A MC 91287
COPPERSTONE # 6	1128	70	86-2305		A MC 91288
COPPERSTONE # 7	1128	72	86-2306		A MC 91289
COPPERSTONE # 8	1128	73	86-2307		A MC 91290
COPPERSTONE # 9	1128	74	86-2308		A MC 91291
COPPERSTONE # 10	1128	75	86-2309		A MC 91292
COPPERSTONE # 11	1128	76	86-2310		A MC 91293
COPPERSTONE # 12	1128	77	86-2311		A MC 91294
COPPERSTONE # 13	1128	78	86-2312		A MC 91295
COPPERSTONE # 14	1128	80	86-2313		A MC 91296
COPPERSTONE # 18	1131	294	86-2317		A MC 95246
COPPERSTONE # 19	1131	297	86-2318		A MC 95247
COPPERSTONE # 20	1131	298	86-2319		A MC 95248
COPPERSTONE # 21	1131	299	86-2320		A MC 95249
COPPERSTONE # 22	1131	300	86-2321		A MC 95250
COPPERSTONE # 23	1131	301	86-2322		A MC 95251
COPPERSTONE # 24	1131	302	86-2323		A MC 95252
COPPERSTONE # 25	1131	303	86-2324		A MC 95253
COPPERSTONE # 26	1131	304	86-2325		A MC 95254
COPPERSTONE # 27	1131	307	86-2326		A MC 95255
COPPERSTONE # 28	1131	308	86-2327		A MC 95256
COPPERSTONE # 29	1131	309	86-2328		A MC 95257
COPPERSTONE # 30	1151	145	86-2329		A MC 98423
COPPERSTONE # 31	1151	148	86-2330		A MC 98424
COPPERSTONE # 32	1151	149	86-2331		A MC 98425
COPPERSTONE # 33	1151	150	86-2332		A MC 98426
COPPERSTONE # 34	1151	151	86-2333		A MC 98427
COPPERSTONE # 35	1151	152	86-2334		A MC 98428
COPPERSTONE # 36	1151	153	86-2335		A MC 98429
COPPERSTONE # 37	1151	154	86-2336		A MC 98430
COPPERSTONE # 38	1151	155	86-2337		A MC 98431
COPPERSTONE # 39	1151	156	86-2338		A MC 98432
COPPERSTONE # 40	1151	157	86-2339		A MC 98433
COPPERSTONE # 41	1152	181	86-2340		A MC 98957
COPPERSTONE # 42	1152	183	86-2341		A MC 98958
COPPERSTONE # 43	1152	185	86-2342		A MC 98959
COPPERSTONE # 44	1152	187	86-2343		A MC 98960
COPPERSTONE # 45	1152	189	86-2344		A MC 98961
COPPERSTONE # 46	1152	191	86-2345		A MC 98962
COPPERSTONE # 47	1152	193	86-2346		A MC 98963
COPPERSTONE # 48	1152	195	86-2347		A MC 98964
COPPERSTONE # 49	1152	197	86-2348		A MC 98965
COPPERSTONE # 50	1152	199	86-2349		A MC 98966
COPPERSTONE # 51	1152	201	86-2350		A MC 98967
COPPERSTONE # 52	1152	203	86-2351		A MC 98968
COPPERSTONE # 53	1152	205	86-2352		A MC 98969
COPPERSTONE # 54	1152	763	86-2353		A MC 98970
COPPERSTONE # 55	1152	765	86-2354		A MC 98971
COPPERSTONE # 56	1152	767	86-2355		A MC 98972
COPPERSTONE # 57	1152	769	86-2356		A MC 98973
COPPERSTONE # 58	1152	771	86-2357		A MC 98974

RECEIVED
B.L.M. AZ STATE OFFICE

SEP 15 1986

7:45 A.M.
PHOENIX, ARIZONA

EXHIBIT "A" (CONTINUED)

NAME OF CLAIM	ORIGINAL RECORDATION		AMENDED RECORDATION		BLM SERIAL NO.
	BOOK	PAGE	BOOK	PAGE	
COPPERSTONE # 59	1152	773	86-2358		A MC 98975
COPPERSTONE # 60	1152	775	86-2359		A MC 98976
COPPERSTONE # 61	1152	777	86-2360		A MC 98977
COPPERSTONE # 62	1152	779	86-2361		A MC 98978
COPPERSTONE # 63	1152	781	86-2362		A MC 98979
IRON REEF #1	1168	69			A MC 105953
IRON REEF #2	1168	72			A MC 105954
IRON REEF #3	1168	74			A MC 105955
IRON REEF #4	1168	76			A MC 105956
IRON REEF #5	1168	78			A MC 105957
IRON REEF #6	1168	80			A MC 105958
IRON REEF #7	1168	82			A MC 105959
IRON REEF #8	1168	84			A MC 105960
IRON REEF #9	1168	86			A MC 105961
IRON REEF #10	1168	88			A MC 105962
COPPERSTONE # 64	1173	716	86-2363		A MC 108058
COPPERSTONE # 65	1173	719	86-2364		A MC 108059
COPPERSTONE 101	1254	76	86-2365		A MC 144884
COPPERSTONE 102	1254	79	86-2366		A MC 144885
COPPERSTONE 103	1254	81	86-2367		A MC 144886
COPPERSTONE 104	1254	83	86-2368		A MC 144887
COPPERSTONE 105	1254	85	86-2369		A MC 144888
COPPERSTONE 106	1254	87	86-2370		A MC 144889
COPPERSTONE 107	1254	89	86-2371		A MC 144890
COPPERSTONE 108	1254	91	86-2372		A MC 144891
COPPERSTONE 109	1254	93	86-2373		A MC 144892
COPPERSTONE 110	1254	95	86-2374		A MC 144893
COPPERSTONE 111	1254	97	86-2375		A MC 144894
COPPERSTONE 112	1254	99	86-2376		A MC 144895
COPPERSTONE 113	1254	101	86-2377		A MC 144896
COPPERSTONE 114	1254	103	86-2378		A MC 144897
COPPERSTONE 115	1254	105	86-2379		A MC 144898
COPPERSTONE 116A	1254	107	86-2380		A MC 144899
COPPERSTONE 117	1254	109	86-2381		A MC 144900
COPPERSTONE 118	1254	111	86-2382		A MC 144901
COPPERSTONE 119	1254	113	86-2383		A MC 144902
COPPERSTONE 120	1254	115	86-2384		A MC 144903
COPPERSTONE 122	1254	119	86-2385		A MC 144905
COPPERSTONE 123	1254	121	86-2386		A MC 144906
COPPERSTONE 124	1254	123	86-2387		A MC 144907
COPPERSTONE 125	1254	125	86-2388		A MC 144908
COPPERSTONE 126	1254	127	86-2389		A MC 144909
COPPERSTONE 127	1254	129	86-2390		A MC 144910
COPPERSTONE 129	1254	133	86-2391		A MC 144912
COPPERSTONE 130	1254	135	86-2392		A MC 144913
COPPERSTONE 131	1254	137	86-2393		A MC 144914
COPPERSTONE 132	1254	139	86-2394		A MC 144915
COPPERSTONE 133	1254	141	86-2395		A MC 144916
COPPERSTONE 134	1254	143	86-2396		A MC 144917
COPPERSTONE 136	1254	147	86-2397		A MC 144919
COPPERSTONE 137	1254	149	86-2398		A MC 144920
COPPERSTONE 138	1254	151	86-2399		A MC 144921
COPPERSTONE 139	1254	153	86-2400		A MC 144922
COPPERSTONE 140	1254	155	86-2401		A MC 144923
COPPERSTONE 141	1254	157	86-2402		A MC 144924
COPPERSTONE 142	1254	159	86-2403		A MC 144925
COPPERSTONE 143	1254	161	86-2404		A MC 144926
COPPERSTONE 144	1254	163	86-2405		A MC 144927
COPPERSTONE 145	1254	165	86-2406		A MC 144928
COPPERSTONE 146	1254	167	86-2407		A MC 144929
COPPERSTONE 147	1254	169	86-2408		A MC 144930
COPPERSTONE 148	1254	171	86-2409		A MC 144931
COPPERSTONE 149	1254	173	86-2410		A MC 144932
COPPERSTONE 150	1254	175	86-2411		A MC 144933
COPPERSTONE 151	1254	177	86-2412		A MC 144934
COPPERSTONE 152	1254	179	86-2413		A MC 144935

RECEIVED

B.L.M. AZ STATE OF

SEP 15 1986

7:45 A.M.
PHOENIX, ARIZONA

EXHIBIT "A" (CONTINUED)

NAME OF CLAIM	ORIGINAL RECORDATION		AMENDED RECORDATION		BLM SERIAL NO.
	BOOK	PAGE	BOOK	PAGE	
COPPERSTONE 153	1254	181	86-2414		A MC 144936
COPPERSTONE 154	1254	183	86-2415		A MC 144937
COPPERSTONE 155	1254	185	86-2416		A MC 144938
COPPERSTONE 156	1254	187	86-2417		A MC 144939
COPPERSTONE 157	1254	189	86-2418		A MC 144940
COPPERSTONE 158	1254	191	86-2419		A MC 144941
COPPERSTONE 159	1254	193	86-2420		A MC 144942
COPPERSTONE 160	1254	195	86-2421		A MC 144943
COPPERSTONE 161	1254	197	86-2422		A MC 144944
COPPERSTONE 162	1276	349	86-2423		A MC 164418
COPPERSTONE 163	1276	355	86-2424		A MC 164419
COPPERSTONE 164	1276	357	86-2425		A MC 164420
COPPERSTONE 165	1276	359	86-2426		A MC 164421
COPPERSTONE 166	1276	361	86-2427		A MC 164422
COPPERSTONE 167	1276	363	86-2428		A MC 164423
COPPERSTONE 168	1276	365	86-2429		A MC 164424
COPPERSTONE 169	1276	367	86-2430		A MC 164425
COPPERSTONE 170	1276	369	86-2431		A MC 164426
COPPERSTONE 171	1276	371	86-2432		A MC 164427
COPPERSTONE 172A	1276	373	86-2433		A MC 164428
COPPERSTONE 183A	1276	395	86-2434		A MC 164439
COPPERSTONE 184	1276	397	86-2435		A MC 164440
COPPERSTONE 185	1276	398	86-2436		A MC 164441
COPPERSTONE 186	1276	400	86-2437		A MC 164442
COPPERSTONE 187	1276	402	86-2438		A MC 164443
COPPERSTONE 188	1276	404	86-2439		A MC 164444
COPPERSTONE 189	1276	406	86-2440		A MC 164445
COPPERSTONE 190	1276	408	86-2441		A MC 164446
COPPERSTONE 191	1276	410	86-2442		A MC 164447
COPPERSTONE 192A	1276	412	86-2443		A MC 164448
COPPERSTONE 210	1276	448	86-2444		A MC 164466
COPPERSTONE 211	1276	450	86-2445		A MC 164467
COPPERSTONE 212	1276	452	86-2446		A MC 164468
COPPERSTONE 213	1276	454	86-2447		A MC 164469
COPPERSTONE 214	1276	456	86-2448		A MC 164470
COPPERSTONE 215	1276	458	86-2449		A MC 164471
COPPERSTONE 216	1276	460	86-2450		A MC 164472
COPPERSTONE 217	1276	462	86-2451		A MC 164473
COPPERSTONE 218	1276	464	86-2452		A MC 164474
COPPERSTONE 219	1276	466	86-2453		A MC 164475
COPPERSTONE 220	1276	468	86-2454		A MC 164476
COPPERSTONE 221	1276	470	86-2455		A MC 164477
COPPERSTONE 222	1276	472	86-2456		A MC 164478
COPPERSTONE 223	1276	474	86-2457		A MC 164479
COPPERSTONE 224	1276	476	86-2458		A MC 164480
COPPERSTONE 225	1276	478	86-2459		A MC 164481
COPPERSTONE 226	1276	480	86-2460		A MC 164482
COPPERSTONE 227	1276	482	86-2461		A MC 164483
COPPERSTONE 228	1276	484	86-2462		A MC 164484
COPPERSTONE 229	1276	486	86-2463		A MC 164485
COPPERSTONE 230	1276	488	86-2464		A MC 164486
COPPERSTONE 231	1276	490	86-2465		A MC 164487
COPPERSTONE 232	1276	492	86-2466		A MC 164488
COPPERSTONE 233	1276	494	86-2467		A MC 164489
COPPERSTONE 234	1276	496	86-2468		A MC 164490
COPPERSTONE 235	1276	498	86-2469		A MC 164491
COPPERSTONE 236	1276	500	86-2470		A MC 164492
COPPERSTONE 237	1276	502	86-2471		A MC 164493
COPPERSTONE 238	1276	504	86-2472		A MC 164494
COPPERSTONE 239	1276	506	86-2473		A MC 164495
COPPERSTONE 240	1276	508	86-2474		A MC 164496
COPPERSTONE 241	1276	510	86-2475		A MC 164497
COPPERSTONE 242	1276	512	86-2476		A MC 164498
COPPERSTONE 243	1276	514	86-2477		A MC 164499
COPPERSTONE 244	1276	516	86-2478		A MC 164500
COPPERSTONE 245	1276	518	86-2479		A MC 164501

RECEIVED B.L.M. AZ STATE OFFICE

SEP 15 1986

7:45 A.M. PHOENIX, ARIZONA

EXHIBIT "A" (CONTINUED)

NAME OF CLAIM	ORIGINAL RECORDATION		AMENDED RECORDATION		BLM SERIAL NO.
	BOOK	PAGE	BOOK	PAGE	
COPPERSTONE 246	1276	520	86-2480		A MC 164502
COPPERSTONE 247	1276	522	86-2481		A MC 164503
COPPERSTONE 248	1276	524	86-2482		A MC 164504
COPPERSTONE 249	1276	526	86-2483		A MC 164505
COPPERSTONE 250	1276	528	86-2484		A MC 164506
COPPERSTONE 251	1276	530	86-2485		A MC 164507
COPPERSTONE 252	1276	532	86-2486		A MC 164508
COPPERSTONE 253	1276	534	86-2487		A MC 164509
COPPERSTONE 254	1276	536	86-2488		A MC 164510
COPPERSTONE 255	1276	538	86-2489		A MC 164511
COPPERSTONE 256	1276	540	86-2490		A MC 164512
COPPERSTONE 257	1276	542	86-2491		A MC 164513
COPPERSTONE 258	1276	544	86-2492		A MC 164514
COPPERSTONE 259	1276	546	86-2493		A MC 164515
COPPERSTONE 260	1276	548	86-2494		A MC 164516
COPPERSTONE 261	1276	550	86-2495		A MC 164517
COPPERSTONE 262	1276	552	86-2496		A MC 164518
COPPERSTONE 263	1276	554	86-2497		A MC 164519
COPPERSTONE 264	1276	556	86-2498		A MC 164520
COPPERSTONE 265	1276	558	86-2499		A MC 164521
COPPERSTONE 266	1276	560	86-2500		A MC 164522
COPPERSTONE 267	1276	562	86-2501		A MC 164523
COPPERSTONE 268	1276	564	86-2502		A MC 164524
COPPERSTONE 269	1276	566	86-2503		A MC 164525
COPPERSTONE 270	1276	568	86-2504		A MC 164526
COPPERSTONE 271	1276	570	86-2505		A MC 164527
COPPERSTONE 272	1276	572	86-2506		A MC 164528
COPPERSTONE 273	1276	574	86-2507		A MC 164529
COPPERSTONE 274	1276	576	86-2508		A MC 164530
COPPERSTONE 275	1276	578	86-2509		A MC 164531
COPPERSTONE 276	1276	580	86-2510		A MC 164532
COPPERSTONE 277	1276	582	86-2511		A MC 164533
COPPERSTONE 278	1276	584	86-2512		A MC 164534
COPPERSTONE 279	1276	586	86-2513		A MC 164535
COPPERSTONE 280	1276	588	86-2514		A MC 164536
COPPERSTONE 281	1276	590	86-2515		A MC 164537
COPPERSTONE 282	1276	592	86-2516		A MC 164538
COPPERSTONE 283	1276	594	86-2517		A MC 164539
COPPERSTONE 284	1276	596	86-2518		A MC 164540
COPPERSTONE 285	1276	598	86-2519		A MC 164541
COPPERSTONE 286	1276	600	86-2520		A MC 164542
COPPERSTONE 287	1276	602	86-2521		A MC 164543
COPPERSTONE 288	1276	604	86-2522		A MC 164544
COPPERSTONE 289	1276	606	86-2523		A MC 164545
COPPERSTONE 290	1276	608	86-2524		A MC 164546
COPPERSTONE 291	1276	610	86-2525		A MC 164547
COPPERSTONE 292	1276	612	86-2526		A MC 164548
COPPERSTONE 293	1276	614	86-2527		A MC 164549
COPPERSTONE 294	1276	616	86-2528		A MC 164550
COPPERSTONE 295	1276	618	86-2529		A MC 164551
COPPERSTONE 296	1276	620	86-2530		A MC 164552
COPPERSTONE 297	1276	622	86-2531		A MC 164553
COPPERSTONE 298	1276	624	86-2532		A MC 164554
COPPERSTONE 299	1276	626	86-2533		A MC 164555
COPPERSTONE 300	1276	628	86-2534		A MC 164556
COPPERSTONE 301	1276	630	86-2535		A MC 164557
COPPERSTONE 302	1276	632	86-2536		A MC 164558
COPPERSTONE 303	1276	634	86-2537		A MC 164559
COPPERSTONE 304	1276	636	86-2538		A MC 164560
COPPERSTONE 305	1276	638	86-2539		A MC 164561
COPPERSTONE 306	1276	640	86-2540		A MC 164562
COPPERSTONE 307	1276	642	86-2541		A MC 164563
COPPERSTONE 308	1276	644	86-2542		A MC 164564
COPPERSTONE 309	1276	646	86-2543		A MC 164565
COPPERSTONE 310	1276	648	86-2544		A MC 164566
COPPERSTONE 311	1276	650	86-2545		A MC 164567

RECEIVED
B.L.M. AZ STATE OFFICE

SEP 15 1986

7:45 A.M.
PHOENIX, ARIZONA

EXHIBIT "A" (CONTINUED)

NAME OF CLAIM	ORIGINAL RECORDATION		AMENDED RECORDATION		BLM SERIAL NO.
	BOOK	PAGE	BOOK	PAGE	
COPPERSTONE 312	1276	652	86-2546		A MC 164568
COPPERSTONE 313	1276	654	86-2547		A MC 164569
COPPERSTONE 314	1276	656	86-2548		A MC 164570
COPPERSTONE 315	1276	658	86-2549		A MC 164571
COPPERSTONE 316	84-002461		86-2550		A MC 220648
COPPERSTONE 317	84-002460		86-2551		A MC 220649
COPPERSTONE 318	84-002462		86-2552		A MC 220650
COPPERSTONE 319	84-002463		86-2553		A MC 220651
COPPERSTONE 320	84-002464		86-2554		A MC 220652
COPPERSTONE 321	84-002465		86-2555		A MC 220653
COPPERSTONE 322	84-002466		86-2556		A MC 220654
COPPERSTONE 323	84-002467		86-2557		A MC 220655
COPPERSTONE 324	84-002468		86-2558		A MC 220656
COPPERSTONE 325	84-002469		86-2559		A MC 220657
COPPERSTONE 326	84-002470		86-2560		A MC 220658
COPPERSTONE 327	84-002471		86-2561		A MC 220659
COPPERSTONE 328	84-002472		86-2562		A MC 220660
COPPERSTONE 329	84-002473		86-2563		A MC 220661
COPPERSTONE 330	84-002474		86-2564		A MC 220662
COPPERSTONE 331	84-002475		86-2565		A MC 220663
COPPERSTONE 332	84-002476		86-2566		A MC 220664
COPPERSTONE 333	84-002477		86-2567		A MC 220665
COPPERSTONE 334	84-002478		86-2568		A MC 220666
COPPERSTONE 335	84-002479		86-2569		A MC 220667
COPPERSTONE 336	84-002480		86-2570		A MC 220668
COPPERSTONE 337	84-002481		86-2571		A MC 220669
COPPERSTONE 338	84-002482		86-2572		A MC 220670
COPPERSTONE 339	84-002483		86-2573		A MC 220671

RECEIVED
 B.L.M. AZ STATE OFFICE
 SEP 15 1986
 7:45 A.M.
 PHOENIX, ARIZONA



Cyprus Mines Corporation
Division of Cyprus Minerals Company

7200 South Alton Way
Post Office Box 3299
Englewood, Colorado 80155
(303) 740-5000

August 21, 1986

Bureau of Land Management
Arizona State Office
3707 North 7th Street
P. O. Box 16563
Phoenix, Arizona 85014

RECEIVED
B.L.M. AZ STATE OFFICE

AUG 25 1986

7:45 A.M.
PHOENIX, ARIZONA

88612
91283
98423
95246
108038 105953
164418
220648
144884
SK

Gentlemen:

Enclosed you will find one (1) unrecorded Affidavit of Performance of Annual Work which covers the unpatented lode mining claims known as the Copperstone #15, et al, BLM serial numbers A MC 88612, et al. A copy of the recorded Affidavit will be forwarded to your office as soon as it is returned from the County Recorder.

Please acknowledge receipt of this document by returning each of the following to the attention of J. J. Bensing, Supervisor, Property Records, at the above letterhead address:

1. One (1) dated and signed copy of this letter; and
2. One (1) date and time stamped copy of the enclosed document.

Should you have any questions, please do not hesitate to Contact me at (303) 740-5017. Thank you for your cooperation and assistance in this matter.

Sincerely,

Alan S. Yoshida
Administrative Analyst

Enclosures

J. J. Bensing

Received this 25th day of AUGUST, 1986.

By: Angela Henry

Title: Land Law Examiner

L-100064

CYPRUS

AFFIDAVIT OF PERFORMANCE OF ANNUAL WORK - ARIZONA

STATE OF COLORADO)
) ss.
COUNTY OF ARAPAHOE)


R. E. Graichen, being duly sworn, deposes and says that he is a citizen of the United States and more than eighteen years of age, resides at 140 Lamartine Place, Box 157, Idaho Springs, Colorado 80452, Clear Creek County, is personally acquainted with the mining claims described in Exhibit "A" attached hereto, situated in Plamosa Mining District, La Paz County, Arizona.

The location of the claim or claims by Township, Range, and Section, the book and page numbers wherein the original or latest amended location for each claim is recorded and the Bureau of Land Management serial numbers are shown on Exhibit "A", attached.

That between the 6th day of January 1986, and the 3rd day of May 1986, at least \$288,170.24 worth of work and improvements were done and performed upon said claims, not including the location work of said claims. Such work and improvements were made by and at the expense of Cyprus Mines Corporation, holder, lessee or owner of said claims, for the purpose of complying with the laws of the United States pertaining to assessment or annual work, and Tonto Drilling Services were employed by said holder, lessee or owner and who labored upon said claims, did said work and improvements, the same being as follows to-wit:

Development Core Drilling: Tonto Drilling Services
270 West 900 South
Salt Lake City, Utah 84104

The Affiant is duly authorized by Cyprus Mines Corporation to make this Affidavit.



R. E. Graichen
P. O. Box 3299
7200 South Alton Way
Englewood, Colorado 80112




Attention: J. J. Bensing
Supervisor, Property Records

STATE OF COLORADO)
) ss.
COUNTY OF ARAPAHOE)

The foregoing instrument was acknowledged before me this 20th day of August, 1986, by R. E. Graichen on behalf of Cyprus Mines Corporation.

IN WITNESS WHEREOF, I have hereunto set my hand and affixed my notary seal the day and year first above written.



Notary Public

P. O. Box 3299
Englewood, Colorado 80155

Address

My Commission expires:

2-28-88

Seal RECEIVED
B.L.M. AZ STATE OFFICE

AUG 25 1986

7:45 A.M.
PHOENIX, ARIZONA

EXHIBIT "A"

Attached to and made a part of that certain Affidavit of Annual Assessment Work dated _____ day of August, 1986, covering the following unpatented lode mining claims located in Township 6 North, Range 19 West, Sections 18, 19, 20, 21 and 22; and Township 6 North, Range 20 West, Sections 1, 2, 10, 11, 12, 13, 14 15, 22, 23, 24, 26 and 27, Gila And Salt River Principal Meridian, and Plamosa Mining District, County of La Paz, State of Arizona.

NAME OF CLAIM	ORIGINAL RECORDATION		AMENDED RECORDATION		BLM SERIAL NO.
	BOOK	PAGE	BOOK	PAGE	
COPPERSTONE # 15	1129	627	86-2314		A MC 88612
COPPERSTONE # 16	1129	630	86-2315		A MC 88613
COPPERSTONE # 17	1129	632	86-2316		A MC 88614
COPPERSTONE # 1	1128	65	86-2300		A MC 91283
COPPERSTONE # 2	1128	66	86-2301		A MC 91284
COPPERSTONE # 3	1128	67	86-2302		A MC 91285
COPPERSTONE # 4	1128	68	86-2303		A MC 91286
COPPERSTONE # 5	1128	69	86-2304		A MC 91287
COPPERSTONE # 6	1128	70	86-2305		A MC 91288
COPPERSTONE # 7	1128	72	86-2306		A MC 91289
COPPERSTONE # 8	1128	73	86-2307		A MC 91290
COPPERSTONE # 9	1128	74	86-2308		A MC 91291
COPPERSTONE # 10	1128	75	86-2309		A MC 91292
COPPERSTONE # 11	1128	76	86-2310		A MC 91293
COPPERSTONE # 12	1128	77	86-2311		A MC 91294
COPPERSTONE # 13	1128	78	86-2312		A MC 91295
COPPERSTONE # 14	1128	80	86-2313		A MC 91296
COPPERSTONE # 18	1131	294	86-2317		A MC 95246
COPPERSTONE # 19	1131	297	86-2318		A MC 95247
COPPERSTONE # 20	1131	298	86-2319		A MC 95248
COPPERSTONE # 21	1131	299	86-2320		A MC 95249
COPPERSTONE # 22	1131	300	86-2321		A MC 95250
COPPERSTONE # 23	1131	301	86-2322		A MC 95251
COPPERSTONE # 24	1131	302	86-2323		A MC 95252
COPPERSTONE # 25	1131	303	86-2324		A MC 95253
COPPERSTONE # 26	1131	304	86-2325		A MC 95254
COPPERSTONE # 27	1131	307	86-2326		A MC 95255
COPPERSTONE # 28	1131	308	86-2327		A MC 95256
COPPERSTONE # 29	1131	309	86-2328		A MC 95257
COPPERSTONE # 30	1151	145	86-2329		A MC 98423
COPPERSTONE # 31	1151	148	86-2330		A MC 98424
COPPERSTONE # 32	1151	149	86-2331		A MC 98425
COPPERSTONE # 33	1151	150	86-2332		A MC 98426
COPPERSTONE # 34	1151	151	86-2333		A MC 98427
COPPERSTONE # 35	1151	152	86-2334		A MC 98428
COPPERSTONE # 36	1151	153	86-2335		A MC 98429
COPPERSTONE # 37	1151	154	86-2336		A MC 98430
COPPERSTONE # 38	1151	155	86-2337		A MC 98431
COPPERSTONE # 39	1151	156	86-2338		A MC 98432
COPPERSTONE # 40	1151	157	86-2339		A MC 98433
COPPERSTONE # 41	1152	181	86-2340		A MC 98957
COPPERSTONE # 42	1152	183	86-2341		A MC 98958
COPPERSTONE # 43	1152	185	86-2342		A MC 98959
COPPERSTONE # 44	1152	187	86-2343		A MC 98960
COPPERSTONE # 45	1152	189	86-2344		A MC 98961
COPPERSTONE # 46	1152	191	86-2345		A MC 98962
COPPERSTONE # 47	1152	193	86-2346		A MC 98963
COPPERSTONE # 48	1152	195	86-2347		A MC 98964
COPPERSTONE # 49	1152	197	86-2348		A MC 98965
COPPERSTONE # 50	1152	199	86-2349		A MC 98966
COPPERSTONE # 51	1152	201	86-2350		A MC 98967
COPPERSTONE # 52	1152	203	86-2351		A MC 98968
COPPERSTONE # 53	1152	205	86-2352		A MC 98969
COPPERSTONE # 54	1152	763	86-2353		A MC 98970
COPPERSTONE # 55	1152	765	86-2354		A MC 98971
COPPERSTONE # 56	1152	767	86-2355		A MC 98972
COPPERSTONE # 57	1152	769	86-2356		A MC 98973
COPPERSTONE # 58	1152	771	86-2357		A MC 98974

RECEIVED

B.L.M. AZ STATE OFFICE

AUG 25 1986

EXHIBIT "A" (CONTINUED)

NAME OF CLAIM	ORIGINAL RECORDATION		AMENDED RECORDATION		BLM SERIAL NO.
	BOOK	PAGE	BOOK	PAGE	
COPPERSTONE # 59	1152	773	86-2358		A MC 98975
COPPERSTONE # 60	1152	775	86-2359		A MC 98976
COPPERSTONE # 61	1152	777	86-2360		A MC 98977
COPPERSTONE # 62	1152	779	86-2361		A MC 98978
COPPERSTONE # 63	1152	781	86-2362		A MC 98979
IRON REEF #1	1168	69			A MC 105953
IRON REEF #2	1168	72			A MC 105954
IRON REEF #3	1168	74			A MC 105955
IRON REEF #4	1168	76			A MC 105956
IRON REEF #5	1168	78			A MC 105957
IRON REEF #6	1168	80			A MC 105958
IRON REEF #7	1168	82			A MC 105959
IRON REEF #8	1168	84			A MC 105960
IRON REEF #9	1168	86			A MC 105961
IRON REEF #10	1168	88			A MC 105962
COPPERSTONE # 64	1173	716	86-2363		A MC 108058
COPPERSTONE # 65	1173	719	86-2364		A MC 108059
COPPERSTONE 101	1254	76	86-2365		A MC 144884
COPPERSTONE 102	1254	79	86-2366		A MC 144885
COPPERSTONE 103	1254	81	86-2367		A MC 144886
COPPERSTONE 104	1254	83	86-2368		A MC 144887
COPPERSTONE 105	1254	85	86-2369		A MC 144888
COPPERSTONE 106	1254	87	86-2370		A MC 144889
COPPERSTONE 107	1254	89	86-2371		A MC 144890
COPPERSTONE 108	1254	91	86-2372		A MC 144891
COPPERSTONE 109	1254	93	86-2373		A MC 144892
COPPERSTONE 110	1254	95	86-2374		A MC 144893
COPPERSTONE 111	1254	97	86-2375		A MC 144894
COPPERSTONE 112	1254	99	86-2376		A MC 144895
COPPERSTONE 113	1254	101	86-2377		A MC 144896
COPPERSTONE 114	1254	103	86-2378		A MC 144897
COPPERSTONE 115	1254	105	86-2379		A MC 144898
COPPERSTONE 116A	1254	107	86-2380		A MC 144899
COPPERSTONE 117	1254	109	86-2381		A MC 144900
COPPERSTONE 118	1254	111	86-2382		A MC 144901
COPPERSTONE 119	1254	113	86-2383		A MC 144902
COPPERSTONE 120	1254	115	86-2384		A MC 144903
COPPERSTONE 121	1254	119	86-2385		A MC 144905
COPPERSTONE 122	1254	121	86-2386		A MC 144906
COPPERSTONE 123	1254	123	86-2387		A MC 144907
COPPERSTONE 124	1254	125	86-2388		A MC 144908
COPPERSTONE 125	1254	127	86-2389		A MC 144909
COPPERSTONE 126	1254	129	86-2390		A MC 144910
COPPERSTONE 127	1254	133	86-2391		A MC 144912
COPPERSTONE 129	1254	135	86-2392		A MC 144913
COPPERSTONE 130	1254	137	86-2393		A MC 144914
COPPERSTONE 131	1254	139	86-2394		A MC 144915
COPPERSTONE 132	1254	141	86-2395		A MC 144916
COPPERSTONE 133	1254	143	86-2396		A MC 144917
COPPERSTONE 134	1254	147	86-2397		A MC 144919
COPPERSTONE 136	1254	149	86-2398		A MC 144920
COPPERSTONE 137	1254	151	86-2399		A MC 144921
COPPERSTONE 138	1254	153	86-2400		A MC 144922
COPPERSTONE 139	1254	155	86-2401		A MC 144923
COPPERSTONE 140	1254	157	86-2402		A MC 144924
COPPERSTONE 141	1254	159	86-2403		A MC 144925
COPPERSTONE 142	1254	161	86-2404		A MC 144926
COPPERSTONE 143	1254	163	86-2405		A MC 144927
COPPERSTONE 144	1254	165	86-2406		A MC 144928
COPPERSTONE 145	1254	167	86-2407		A MC 144929
COPPERSTONE 146	1254	169	86-2408		A MC 144930
COPPERSTONE 147	1254	171	86-2409		A MC 144931
COPPERSTONE 148	1254	173	86-2410		A MC 144932
COPPERSTONE 149	1254	175	86-2411		A MC 144933
COPPERSTONE 150	1254	177	86-2412		A MC 144934
COPPERSTONE 151	1254	179	86-2413		A MC 144935
COPPERSTONE 152	1254				

RECEIVED
B.L.M. AZ STATE OFFICE

AUG 25 1986

7:45 A.M
PHOENIX, ARIZONA

EXHIBIT "A" (CONTINUED)

NAME OF CLAIM	ORIGINAL RECORDATION		AMENDED RECORDATION		BLM SERIAL NO.
	BOOK	PAGE	BOOK	PAGE	
COPPERSTONE 153	1254	181	86-2414		A MC 144936
COPPERSTONE 154	1254	183	86-2415		A MC 144937
COPPERSTONE 155	1254	185	86-2416		A MC 144938
COPPERSTONE 156	1254	187	86-2417		A MC 144939
COPPERSTONE 157	1254	189	86-2418		A MC 144940
COPPERSTONE 158	1254	191	86-2419		A MC 144941
COPPERSTONE 159	1254	193	86-2420		A MC 144942
COPPERSTONE 160	1254	195	86-2421		A MC 144943
COPPERSTONE 161	1254	197	86-2422		A MC 144944
COPPERSTONE 162	1276	349	86-2423		A MC 164418
COPPERSTONE 163	1276	355	86-2424		A MC 164419
COPPERSTONE 164	1276	357	86-2425		A MC 164420
COPPERSTONE 165	1276	359	86-2426		A MC 164421
COPPERSTONE 166	1276	361	86-2427		A MC 164422
COPPERSTONE 167	1276	363	86-2428		A MC 164423
COPPERSTONE 168	1276	365	86-2429		A MC 164424
COPPERSTONE 169	1276	367	86-2430		A MC 164425
COPPERSTONE 170	1276	369	86-2431		A MC 164426
COPPERSTONE 171	1276	371	86-2432		A MC 164427
COPPERSTONE 172A	1276	373	86-2433		A MC 164428
COPPERSTONE 183A	1276	395	86-2434		A MC 164439
COPPERSTONE 184	1276	397	86-2435		A MC 164440
COPPERSTONE 185	1276	398	86-2436		A MC 164441
COPPERSTONE 186	1276	400	86-2437		A MC 164442
COPPERSTONE 187	1276	402	86-2438		A MC 164443
COPPERSTONE 188	1276	404	86-2439		A MC 164444
COPPERSTONE 189	1276	406	86-2440		A MC 164445
COPPERSTONE 190	1276	408	86-2441		A MC 164446
COPPERSTONE 191	1276	410	86-2442		A MC 164447
COPPERSTONE 192A	1276	412	86-2443		A MC 164448
COPPERSTONE 210	1276	448	86-2444		A MC 164466
COPPERSTONE 211	1276	450	86-2445		A MC 164467
COPPERSTONE 212	1276	452	86-2446		A MC 164468
COPPERSTONE 213	1276	454	86-2447		A MC 164469
COPPERSTONE 214	1276	456	86-2448		A MC 164470
COPPERSTONE 215	1276	458	86-2449		A MC 164471
COPPERSTONE 216	1276	460	86-2450		A MC 164472
COPPERSTONE 217	1276	462	86-2451		A MC 164473
COPPERSTONE 218	1276	464	86-2452		A MC 164474
COPPERSTONE 219	1276	466	86-2453		A MC 164475
COPPERSTONE 220	1276	468	86-2454		A MC 164476
COPPERSTONE 221	1276	470	86-2455		A MC 164477
COPPERSTONE 222	1276	472	86-2456		A MC 164478
COPPERSTONE 223	1276	474	86-2457		A MC 164479
COPPERSTONE 224	1276	476	86-2458		A MC 164480
COPPERSTONE 225	1276	478	86-2459		A MC 164481
COPPERSTONE 226	1276	480	86-2460		A MC 164482
COPPERSTONE 227	1276	482	86-2461		A MC 164483
COPPERSTONE 228	1276	484	86-2462		A MC 164484
COPPERSTONE 229	1276	486	86-2463		A MC 164485
COPPERSTONE 230	1276	488	86-2464		A MC 164486
COPPERSTONE 231	1276	490	86-2465		A MC 164487
COPPERSTONE 232	1276	492	86-2466		A MC 164488
COPPERSTONE 233	1276	494	86-2467		A MC 164489
COPPERSTONE 234	1276	496	86-2468		A MC 164490
COPPERSTONE 235	1276	498	86-2469		A MC 164491
COPPERSTONE 236	1276	500	86-2470		A MC 164492
COPPERSTONE 237	1276	502	86-2471		A MC 164493
COPPERSTONE 238	1276	504	86-2472		A MC 164494
COPPERSTONE 239	1276	506	86-2473		A MC 164495
COPPERSTONE 240	1276	508	86-2474		A MC 164496
COPPERSTONE 241	1276	510	86-2475		A MC 164497
COPPERSTONE 242	1276	512	86-2476		A MC 164498
COPPERSTONE 243	1276	514	86-2477		A MC 164499
COPPERSTONE 244	1276	516	86-2478		A MC 164500
COPPERSTONE 245	1276	518	86-2479		A MC 164501

RECEIVED

B.L.M. AZ STATE OFFICE

AUG 25 1986

PHOENIX, ARIZONA

EXHIBIT "A" (CONTINUED)

NAME OF CLAIM	ORIGINAL RECORDATION		AMENDED RECORDATION		BLM SERIAL NO.
	BOOK	PAGE	BOOK	PAGE	
COPPERSTONE 246	1276	520	86-2480		A MC 164502
COPPERSTONE 247	1276	522	86-2481		A MC 164503
COPPERSTONE 248	1276	524	86-2482		A MC 164504
COPPERSTONE 249	1276	526	86-2483		A MC 164505
COPPERSTONE 250	1276	528	86-2484		A MC 164506
COPPERSTONE 251	1276	530	86-2485		A MC 164507
COPPERSTONE 252	1276	532	86-2486		A MC 164508
COPPERSTONE 253	1276	534	86-2487		A MC 164509
COPPERSTONE 254	1276	536	86-2488		A MC 164510
COPPERSTONE 255	1276	538	86-2489		A MC 164511
COPPERSTONE 256	1276	540	86-2490		A MC 164512
COPPERSTONE 257	1276	542	86-2491		A MC 164513
COPPERSTONE 258	1276	544	86-2492		A MC 164514
COPPERSTONE 259	1276	546	86-2493		A MC 164515
COPPERSTONE 260	1276	548	86-2494		A MC 164516
COPPERSTONE 261	1276	550	86-2495		A MC 164517
COPPERSTONE 262	1276	552	86-2496		A MC 164518
COPPERSTONE 263	1276	554	86-2497		A MC 164519
COPPERSTONE 264	1276	556	86-2498		A MC 164520
COPPERSTONE 265	1276	558	86-2499		A MC 164521
COPPERSTONE 266	1276	560	86-2500		A MC 164522
COPPERSTONE 267	1276	562	86-2501		A MC 164523
COPPERSTONE 268	1276	564	86-2502		A MC 164524
COPPERSTONE 269	1276	566	86-2503		A MC 164525
COPPERSTONE 270	1276	568	86-2504		A MC 164526
COPPERSTONE 271	1276	570	86-2505		A MC 164527
COPPERSTONE 272	1276	572	86-2506		A MC 164528
COPPERSTONE 273	1276	574	86-2507		A MC 164529
COPPERSTONE 274	1276	576	86-2508		A MC 164530
COPPERSTONE 275	1276	578	86-2509		A MC 164531
COPPERSTONE 276	1276	580	86-2510		A MC 164532
COPPERSTONE 277	1276	582	86-2511		A MC 164533
COPPERSTONE 278	1276	584	86-2512		A MC 164534
COPPERSTONE 279	1276	586	86-2513		A MC 164535
COPPERSTONE 280	1276	588	86-2514		A MC 164536
COPPERSTONE 281	1276	590	86-2515		A MC 164537
COPPERSTONE 282	1276	592	86-2516		A MC 164538
COPPERSTONE 283	1276	594	86-2517		A MC 164539
COPPERSTONE 284	1276	596	86-2518		A MC 164540
COPPERSTONE 285	1276	598	86-2519		A MC 164541
COPPERSTONE 286	1276	600	86-2520		A MC 164542
COPPERSTONE 287	1276	602	86-2521		A MC 164543
COPPERSTONE 288	1276	604	86-2522		A MC 164544
COPPERSTONE 289	1276	606	86-2523		A MC 164545
COPPERSTONE 290	1276	608	86-2524		A MC 164546
COPPERSTONE 291	1276	610	86-2525		A MC 164547
COPPERSTONE 292	1276	612	86-2526		A MC 164548
COPPERSTONE 293	1276	614	86-2527		A MC 164549
COPPERSTONE 294	1276	616	86-2528		A MC 164550
COPPERSTONE 295	1276	618	86-2529		A MC 164551
COPPERSTONE 296	1276	620	86-2530		A MC 164552
COPPERSTONE 297	1276	622	86-2531		A MC 164553
COPPERSTONE 298	1276	624	86-2532		A MC 164554
COPPERSTONE 299	1276	626	86-2533		A MC 164555
COPPERSTONE 300	1276	628	86-2534		A MC 164556
COPPERSTONE 301	1276	630	86-2535		A MC 164557
COPPERSTONE 302	1276	632	86-2536		A MC 164558
COPPERSTONE 303	1276	634	86-2537		A MC 164559
COPPERSTONE 304	1276	636	86-2538		A MC 164560
COPPERSTONE 305	1276	638	86-2539		A MC 164561
COPPERSTONE 306	1276	640	86-2540		A MC 164562
COPPERSTONE 307	1276	642	86-2541		A MC 164563
COPPERSTONE 308	1276	644	86-2542		A MC 164564
COPPERSTONE 309	1276	646	86-2543		A MC 164565
COPPERSTONE 310	1276	648	86-2544		A MC 164566
COPPERSTONE 311	1276	650	86-2545		A MC 164567

RECEIVED

L.M. AZ STATE OFFICE

AUG 25 1986

7-43 A.M.
PHOENIX, AZ

EXHIBIT "A" (CONTINUED)

NAME OF CLAIM	ORIGINAL RECORDATION		AMENDED RECORDATION		BLM SERIAL NO.
	BOOK	PAGE	BOOK	PAGE	
COPPERSTONE 312	1276	652	86-2546		A MC 164568
COPPERSTONE 313	1276	654	86-2547		A MC 164569
COPPERSTONE 314	1276	656	86-2548		A MC 164570
COPPERSTONE 315	1276	658	86-2549		A MC 164571
COPPERSTONE 316	84-002461		86-2550		A MC 220648
COPPERSTONE 317	84-002460		86-2551		A MC 220649
COPPERSTONE 318	84-002462		86-2552		A MC 220650
COPPERSTONE 319	84-002463		86-2553		A MC 220651
COPPERSTONE 320	84-002464		86-2554		A MC 220652
COPPERSTONE 321	84-002465		86-2555		A MC 220653
COPPERSTONE 322	84-002466		86-2556		A MC 220654
COPPERSTONE 323	84-002467		86-2557		A MC 220655
COPPERSTONE 324	84-002468		86-2558		A MC 220656
COPPERSTONE 325	84-002469		86-2559		A MC 220657
COPPERSTONE 326	84-002470		86-2560		A MC 220658
COPPERSTONE 327	84-002471		86-2561		A MC 220659
COPPERSTONE 328	84-002472		86-2562		A MC 220660
COPPERSTONE 329	84-002473		86-2563		A MC 220661
COPPERSTONE 330	84-002474		86-2564		A MC 220662
COPPERSTONE 331	84-002475		86-2565		A MC 220663
COPPERSTONE 332	84-002476		86-2566		A MC 220664
COPPERSTONE 333	84-002477		86-2567		A MC 220665
COPPERSTONE 334	84-002478		86-2568		A MC 220666
COPPERSTONE 335	84-002479		86-2569		A MC 220667
COPPERSTONE 336	84-002480		86-2570		A MC 220668
COPPERSTONE 337	84-002481		86-2571		A MC 220669
COPPERSTONE 338	84-002482		86-2572		A MC 220670
COPPERSTONE 339	84-002483		86-2573		A MC 220671

RECEIVED
B.L.M. AZ STATE OFFICE

AUG 25 1986

F. D. A.
PHOENIX, ARIZONA



Cyprus Minerals Company

7200 South Alton Way
Post Office Box 3299
Englewood, Colorado 80155
(303) 740-5000

91283
88612
95246
98423
98957
108058
144884
164418
220648
105953

September 17, 1985

Bureau of Land Management
Arizona State Office
3707 North 7th Street
P. O. Box 16563
Phoenix, Arizona 85014

Gentlemen:

L-100064, etal
Copperstone Project
La Paz County, Arizona

Enclosed is one (1) recorded copy of the 1984-1985 Affidavit of Performance of Annual Work - Arizona which covers 284 unpatented lode mining claims known as the Copperstone #1, etal, BLM serial number A MC 91283, etal.

An unrecorded copy of the above mentioned Affidavit was mailed to you on August 30, 1985.

Please acknowledge receipt of this document by returning each of the following to the attention of J. J. Bensing, Supervisor, Property Records, at the above letterhead address:

1. One (1) dated and signed copy of this letter; and
2. One (1) date and time stamped copy of the Affidavit of Performance of Annual Work - Arizona.

Should you have any questions, please do not hesitate to Contact me at (303) 740-5017. Thank you for your cooperation and assistance in this matter.

Sincerely,

Alan S. Yoshida
Property Records

Enclosures

J. J. Bensing/POL File

Received this _____ day of _____, 1985.

By: _____

Title: _____

CYPRUS

AFFIDAVIT OF PERFORMANCE OF ANNUAL WORK - ARIZONA

RECEIVED
B.L.M. AZ STATE OFF.

SEP 25 1985

07.45 A.M.
TUCSON, ARIZONA

STATE OF COLORADO)
) ss.
COUNTY OF ARAPAHOE)

R. E. Graichen, being duly sworn, deposes and says that he is a citizen of the United States and more than eighteen years of age, resides 140 Lamartine Place, Box 157, Idaho Springs, Colorado 80452, Clear Creek County, is personally acquainted with the mining claims described in Exhibit "A" attached hereto, situated in Plamosa Mining District, La Paz County, Arizona.

The location of the claim or claims by Township, Range, and Section, the book and page numbers wherein the original or latest amended location for each claim is recorded and the Bureau of Land Management serial numbers are shown on Exhibit "A", attached.

That between the 15th day of October, 1984 and the 18th day of December 1984, at least \$322,334.24 worth of work and improvements were done and performed upon said claims, not including the location work of said claims. Such work and improvements were made by and at the expense of Cyprus Mines Corporation, holder, lessee or owner of said claims, for the purpose of complying with the laws of the United States pertaining to assessment or annual work, and Joy Manufacturing Co. and Tonto Drilling Services were employed by said holder, lessee or owner and who labored upon said claims, did said work and improvements, the same being as follows, to-wit:

Development Core Drilling: Joy Manufacturing Company
P. O. Box 360135M
Pittsburgh, Pennsylvania 15250

Tonto Drilling Services
2701 West 900 South
Salt Lake City, Utah 84104

The Affiant is duly authorized by Cyprus Mines Corporation to make this Affidavit.

85- 4034

When Recorded
Mail to:

RECORDED IN OFFICIAL RECORDS
OF LA PAZ COUNTY, ARIZONA

SEP 9 11 13 AM '85
Lois K. Hesse, COUNTY RECORDER
FEE 6 PGS 1-6

RECORDED AT THE
REQUEST OF

R. E. Graichen

R. E. Graichen
P. O. Box 3299
Engelwood, Colorado 80155

Attn: J. J. Bensing
Supervisor, Property Records

INDEXED

CORPORATE ACKNOWLEDGEMENT - ARIZONA

STATE OF COLORADO)
) ss.
COUNTY OF ARAPAHOE)

The foregoing instrument was acknowledged before me this 29th day of July, 1985, by R. E. Graichen on behalf of Cyprus Mines Corporation.

IN WITNESS WHEREOF, I have hereunto set my hand and affixed my notary seal the day and year first above written.



SEAL

SEAL

Pat Brady
Notary Public

P. O. Box 3299
Englewood, Colorado 80155

Address

My Commission expires:

2-28-88

MICROFILMED

EXHIBIT "A"

Attached to and made a part of that certain Affidavit of Performance of Annual Work dated the 29th day of July, 1985, covering the following described unpatented lode mining claims located in Township 6 North, Range 19 West, Sections 18, 19, 20, 21 and 22; and Township 6 North, Range 20 West, Sections 1, 2, 10, 11, 12, 13, 14, 15, 22, 23, 24, 26 and 27, Gila and Salt River Principal Meridian, and Plamosa Mining District, County of La Paz, State of Arizona.

NAME OF CLAIM	ORIGINAL RECORDATION		AMENDED RECORDATION		BLM
	BOOK	PAGE	BOOK	PAGE	SERIAL NO.
COPPERSTONE # 1	1128	65			A MC 91283
COPPERSTONE # 2	1128	66			A MC 91284
COPPERSTONE # 3	1128	67			A MC 91285
COPPERSTONE # 4	1128	68			A MC 91286
COPPERSTONE # 5	1128	69			A MC 91287
COPPERSTONE # 6	1128	70			A MC 91288
COPPERSTONE # 7	1128	72			A MC 91289
COPPERSTONE # 8	1128	73			A MC 91290
COPPERSTONE # 9	1128	74			A MC 91291
COPPERSTONE # 10	1128	75			A MC 91292
COPPERSTONE # 11	1128	76			A MC 91293
COPPERSTONE # 12	1128	77			A MC 91294
COPPERSTONE # 13	1128	78			A MC 91295
COPPERSTONE # 14	1128	80			A MC 91296
COPPERSTONE # 15	1129	627			A MC 88612
COPPERSTONE # 16	1129	630			A MC 88613
COPPERSTONE # 17	1129	632			A MC 88614
COPPERSTONE # 18	1131	294			A MC 95246
COPPERSTONE # 19	1131	297			A MC 95247
COPPERSTONE # 20	1131	298			A MC 95248
COPPERSTONE # 21	1131	299			A MC 95249
COPPERSTONE # 22	1131	300			A MC 95250
COPPERSTONE # 23	1131	301			A MC 95251
COPPERSTONE # 24	1131	302			A MC 95252
COPPERSTONE # 25	1131	303			A MC 95253
COPPERSTONE # 26	1131	304			A MC 95254
COPPERSTONE # 27	1131	307			A MC 95255
COPPERSTONE # 28	1131	308			A MC 95256
COPPERSTONE # 29	1131	309			A MC 95257
COPPERSTONE # 30	1151	145			A MC 98423
COPPERSTONE # 31	1151	148			A MC 98424
COPPERSTONE # 32	1151	149			A MC 98425
COPPERSTONE # 33	1151	150			A MC 98426
COPPERSTONE # 34	1151	151			A MC 98427
COPPERSTONE # 35	1151	152			A MC 98428
COPPERSTONE # 36	1151	153			A MC 98429
COPPERSTONE # 37	1151	154			A MC 98430
COPPERSTONE # 38	1151	155			A MC 98431
COPPERSTONE # 39	1151	156			A MC 98432
COPPERSTONE # 40	1151	157			A MC 98433
COPPERSTONE # 41	1152	181			A MC 98957
COPPERSTONE # 42	1152	183			A MC 98958
COPPERSTONE # 43	1152	185			A MC 98959
COPPERSTONE # 44	1152	187			A MC 98960
COPPERSTONE # 45	1152	189			A MC 98961
COPPERSTONE # 46	1152	191			A MC 98962
COPPERSTONE # 47	1152	193			A MC 98963
COPPERSTONE # 48	1152	195			A MC 98964
COPPERSTONE # 49	1152	197			A MC 98965
COPPERSTONE # 50	1152	199			A MC 98966
COPPERSTONE # 51	1152	201			A MC 98967
COPPERSTONE # 52	1152	203			A MC 98968
COPPERSTONE # 53	1152	205			A MC 98969
COPPERSTONE # 54	1152	763			A MC 98970
COPPERSTONE # 55	1152	765			A MC 98971

RECEIVED
B.L.M. AZ STATE OFFICE

SEP 25 1985

07.45 A.M.
PHOENIX, ARIZONA

EXHIBIT "A" (CONTINUED)

NAME OF CLAIM	ORIGINAL RECORDATION		AMENDED RECORDATION		BLM SERIAL NO.
	BOOK	PAGE	BOOK	PAGE	
COPPERSTONE # 56	1152	767			A MC 98972
COPPERSTONE # 57	1152	769			A MC 98973
COPPERSTONE # 58	1152	771			A MC 98974
COPPERSTONE # 59	1152	773			A MC 98975
COPPERSTONE # 60	1152	775			A MC 98976
COPPERSTONE # 61	1152	777			A MC 98977
COPPERSTONE # 62	1152	779			A MC 98978
COPPERSTONE # 63	1152	781			A MC 98979
COPPERSTONE # 64	1173	716			A MC 108058
COPPERSTONE # 65	1173	719			A MC 108059
COPPERSTONE 101	1254	76			A MC 144884
COPPERSTONE 102	1254	79			A MC 144885
COPPERSTONE 103	1254	81			A MC 144886
COPPERSTONE 104	1254	83			A MC 144887
COPPERSTONE 105	1254	85			A MC 144888
COPPERSTONE 106	1254	87			A MC 144889
COPPERSTONE 107	1254	89			A MC 144890
COPPERSTONE 108	1254	91			A MC 144891
COPPERSTONE 109	1254	93			A MC 144892
COPPERSTONE 110	1254	95			A MC 144893
COPPERSTONE 111	1254	97			A MC 144894
COPPERSTONE 112	1254	99			A MC 144895
COPPERSTONE 113	1254	101			A MC 144896
COPPERSTONE 114	1254	103			A MC 144897
COPPERSTONE 115	1254	105			A MC 144898
COPPERSTONE 116A	1254	107	1306	793	A MC 144899
COPPERSTONE 117	1254	109			A MC 144900
COPPERSTONE 118	1254	111			A MC 144901
COPPERSTONE 119	1254	113			A MC 144902
COPPERSTONE 120	1254	115			A MC 144903
COPPERSTONE 122	1254	119			A MC 144905
COPPERSTONE 123	1254	121			A MC 144906
COPPERSTONE 124	1254	123			A MC 144907
COPPERSTONE 125	1254	125			A MC 144908
COPPERSTONE 126	1254	127			A MC 144909
COPPERSTONE 127	1254	129			A MC 144910
COPPERSTONE 129	1254	133			A MC 144912
COPPERSTONE 130	1254	135			A MC 144913
COPPERSTONE 131	1254	137			A MC 144914
COPPERSTONE 132	1254	139			A MC 144915
COPPERSTONE 133	1254	141			A MC 144916
COPPERSTONE 134	1254	143			A MC 144917
COPPERSTONE 136	1254	147			A MC 144919
COPPERSTONE 137	1254	149			A MC 144920
COPPERSTONE 138	1254	151			A MC 144921
COPPERSTONE 139	1254	153			A MC 144922
COPPERSTONE 140	1254	155			A MC 144923
COPPERSTONE 141	1254	157			A MC 144924
COPPERSTONE 142	1254	159			A MC 144925
COPPERSTONE 143	1254	161			A MC 144926
COPPERSTONE 144	1254	163			A MC 144927
COPPERSTONE 145	1254	165			A MC 144928
COPPERSTONE 146	1254	167			A MC 144929
COPPERSTONE 147	1254	169			A MC 144930
COPPERSTONE 148	1254	171			A MC 144931
COPPERSTONE 149	1254	173			A MC 144932
COPPERSTONE 150	1254	175			A MC 144933
COPPERSTONE 151	1254	177			A MC 144934
COPPERSTONE 152	1254	179			A MC 144935
COPPERSTONE 153	1254	181			A MC 144936
COPPERSTONE 154	1254	183			A MC 144937
COPPERSTONE 155	1254	185			A MC 144938
COPPERSTONE 156	1254	187			A MC 144939
COPPERSTONE 157	1254	189			A MC 144940

RECEIVED
B.L.M. AZ STATE OFFICE

SEP 25 1985

07.45 A.M.
PHOENIX, ARIZONA

EXHIBIT "A" (CONTINUED)

NAME OF CLAIM	ORIGINAL RECORDATION		AMENDED RECORDATION		BLM SERIAL NO.
	BOOK	PAGE	BOOK	PAGE	
COPPERSTONE 158	1254	191			A MC 144941
COPPERSTONE 159	1254	193			A MC 144942
COPPERSTONE 160	1254	195			A MC 144943
COPPERSTONE 161	1254	197			A MC 144944
COPPERSTONE 162	1276	349			A MC 164418
COPPERSTONE 163	1276	355			A MC 164419
COPPERSTONE 164	1276	357			A MC 164420
COPPERSTONE 165	1276	359			A MC 164421
COPPERSTONE 166	1276	361			A MC 164422
COPPERSTONE 167	1276	363			A MC 164423
COPPERSTONE 168	1276	365			A MC 164424
COPPERSTONE 169	1276	367			A MC 164425
COPPERSTONE 170	1276	369			A MC 164426
COPPERSTONE 171	1276	371			A MC 164427
COPPERSTONE 172A	1276	373	1306	795	A MC 164428
COPPERSTONE 183A	1276	395	1306	817	A MC 164439
COPPERSTONE 184	1276	397			A MC 164440
COPPERSTONE 185	1276	398			A MC 164441
COPPERSTONE 186	1276	400			A MC 164442
COPPERSTONE 187	1276	402			A MC 164443
COPPERSTONE 188	1276	404			A MC 164444
COPPERSTONE 189	1276	406			A MC 164445
COPPERSTONE 190	1276	408			A MC 164446
COPPERSTONE 191	1276	410			A MC 164447
COPPERSTONE 192A	1276	412	1306	819	A MC 164448
COPPERSTONE 210	1276	448			A MC 164466
COPPERSTONE 211	1276	450			A MC 164467
COPPERSTONE 212	1276	452			A MC 164468
COPPERSTONE 213	1276	454			A MC 164469
COPPERSTONE 214	1276	456			A MC 164470
COPPERSTONE 215	1276	458			A MC 164471
COPPERSTONE 216	1276	460			A MC 164472
COPPERSTONE 217	1276	462			A MC 164473
COPPERSTONE 218	1276	464			A MC 164474
COPPERSTONE 219	1276	466			A MC 164475
COPPERSTONE 220	1276	468			A MC 164476
COPPERSTONE 221	1276	470			A MC 164477
COPPERSTONE 222	1276	472			A MC 164478
COPPERSTONE 223	1276	474			A MC 164479
COPPERSTONE 224	1276	476			A MC 164480
COPPERSTONE 225	1276	478			A MC 164481
COPPERSTONE 226	1276	480			A MC 164482
COPPERSTONE 227	1276	482			A MC 164483
COPPERSTONE 228	1276	484			A MC 164484
COPPERSTONE 229	1276	486			A MC 164485
COPPERSTONE 230	1276	488			A MC 164486
COPPERSTONE 231	1276	490			A MC 164487
COPPERSTONE 232	1276	492			A MC 164488
COPPERSTONE 233	1276	494			A MC 164489
COPPERSTONE 234	1276	496			A MC 164490
COPPERSTONE 235	1276	498			A MC 164491
COPPERSTONE 236	1276	500			A MC 164492
COPPERSTONE 237	1276	502			A MC 164493
COPPERSTONE 238	1276	504			A MC 164494
COPPERSTONE 239	1276	506			A MC 164495
COPPERSTONE 240	1276	508			A MC 164496
COPPERSTONE 241	1276	510			A MC 164497
COPPERSTONE 242	1276	512			A MC 164498
COPPERSTONE 243	1276	514			A MC 164499
COPPERSTONE 244	1276	516			A MC 164500
COPPERSTONE 245	1276	518			A MC 164501
COPPERSTONE 246	1276	520			A MC 164502
COPPERSTONE 247	1276	522			A MC 164503

RECEIVED
B.L.M. AZ STATE OFFICE

SEP 25 1985

07.45 A.M.
PHOENIX, ARIZONA

EXHIBIT "A" (CONTINUED)

NAME OF CLAIM	ORIGINAL RECORDATION		AMENDED RECORDATION		BLM SERIAL NO.
	BOOK	PAGE	BOOK	PAGE	
COPPERSTONE 248	1276	524			A MC 164504
COPPERSTONE 249	1276	526			A MC 164505
COPPERSTONE 250	1276	528			A MC 164506
COPPERSTONE 251	1276	530			A MC 164507
COPPERSTONE 252	1276	532			A MC 164508
COPPERSTONE 253	1276	534			A MC 164509
COPPERSTONE 254	1276	536			A MC 164510
COPPERSTONE 255	1276	538			A MC 164511
COPPERSTONE 256	1276	540			A MC 164512
COPPERSTONE 257	1276	542			A MC 164513
COPPERSTONE 258	1276	544			A MC 164514
COPPERSTONE 259	1276	546			A MC 164515
COPPERSTONE 260	1276	548			A MC 164516
COPPERSTONE 261	1276	550			A MC 164517
COPPERSTONE 262	1276	552			A MC 164518
COPPERSTONE 263	1276	554			A MC 164519
COPPERSTONE 264	1276	556			A MC 164520
COPPERSTONE 265	1276	558			A MC 164521
COPPERSTONE 266	1276	560			A MC 164522
COPPERSTONE 267	1276	562			A MC 164523
COPPERSTONE 268	1276	564			A MC 164524
COPPERSTONE 269	1276	566			A MC 164525
COPPERSTONE 270	1276	568			A MC 164526
COPPERSTONE 271	1276	570			A MC 164527
COPPERSTONE 272	1276	572			A MC 164528
COPPERSTONE 273	1276	574			A MC 164529
COPPERSTONE 274	1276	576			A MC 164530
COPPERSTONE 275	1276	578			A MC 164531
COPPERSTONE 276	1276	580			A MC 164532
COPPERSTONE 277	1276	582			A MC 164533
COPPERSTONE 278	1276	584			A MC 164534
COPPERSTONE 279	1276	586			A MC 164535
COPPERSTONE 280	1276	588			A MC 164536
COPPERSTONE 281	1276	590			A MC 164537
COPPERSTONE 282	1276	592			A MC 164538
COPPERSTONE 283	1276	594			A MC 164539
COPPERSTONE 284	1276	596			A MC 164540
COPPERSTONE 285	1276	598			A MC 164541
COPPERSTONE 286	1276	600			A MC 164542
COPPERSTONE 287	1276	602			A MC 164543
COPPERSTONE 288	1276	604			A MC 164544
COPPERSTONE 289	1276	606			A MC 164545
COPPERSTONE 290	1276	608			A MC 164546
COPPERSTONE 291	1276	610			A MC 164547
COPPERSTONE 292	1276	612			A MC 164548
COPPERSTONE 293	1276	614			A MC 164549
COPPERSTONE 294	1276	616			A MC 164550
COPPERSTONE 295	1276	618			A MC 164551
COPPERSTONE 296	1276	620			A MC 164552
COPPERSTONE 297	1276	622			A MC 164553
COPPERSTONE 298	1276	624			A MC 164554
COPPERSTONE 299	1276	626			A MC 164555
COPPERSTONE 300	1276	628			A MC 164556
COPPERSTONE 301	1276	630			A MC 164557
COPPERSTONE 302	1276	632			A MC 164558
COPPERSTONE 303	1276	634			A MC 164559
COPPERSTONE 304	1276	636			A MC 164560
COPPERSTONE 305	1276	638			A MC 164561
COPPERSTONE 306	1276	640			A MC 164562
COPPERSTONE 307	1276	642			A MC 164563
COPPERSTONE 308	1276	644			A MC 164564
COPPERSTONE 309	1276	646			A MC 164565
COPPERSTONE 310	1276	648			A MC 164566

RECEIVED
B.L.M. AZ STATE OFFICE

SEP 25 1935

07:45 A.M.
PHOENIX, ARIZONA

EXHIBIT "A" (CONTINUED)

NAME OF CLAIM	ORIGINAL RECORDATION		AMENDED RECORDATION		BLM
	BOOK	PAGE	BOOK	PAGE	SERIAL NO.
COPPERSTONE 311	1276	650			A MC 164567
COPPERSTONE 312	1276	652			A MC 164568
COPPERSTONE 313	1276	654			A MC 164569
COPPERSTONE 314	1276	656			A MC 164570
COPPERSTONE 315	1276	658			A MC 164571
COPPERSTONE 316	84-002461				A MC 220648
COPPERSTONE 317	84-002460				A MC 220649
COPPERSTONE 318	84-002462				A MC 220650
COPPERSTONE 319	84-002463				A MC 220651
COPPERSTONE 320	84-002464				A MC 220652
COPPERSTONE 321	84-002465				A MC 220653
COPPERSTONE 322	84-002466				A MC 220654
COPPERSTONE 323	84-002467				A MC 220655
COPPERSTONE 324	84-002468				A MC 220656
COPPERSTONE 325	84-002469				A MC 220657
COPPERSTONE 326	84-002470				A MC 220658
COPPERSTONE 327	84-002471				A MC 220659
COPPERSTONE 328	84-002472				A MC 220660
COPPERSTONE 329	84-002473				A MC 220660
COPPERSTONE 330	84-002474				A MC 220661
COPPERSTONE 331	84-002475				A MC 220662
COPPERSTONE 332	84-002476				A MC 220663
COPPERSTONE 333	84-002477				A MC 220664
COPPERSTONE 334	84-002478				A MC 220665
COPPERSTONE 335	84-002479				A MC 220666
COPPERSTONE 336	84-002480				A MC 220667
COPPERSTONE 337	84-002481				A MC 220668
COPPERSTONE 338	84-002482				A MC 220669
COPPERSTONE 339	84-002483				A MC 220670
IRON REEF #1	1168	69			A MC 105953
IRON REEF #2	1168	72			A MC 105954
IRON REEF #3	1168	74			A MC 105955
IRON REEF #4	1168	76			A MC 105956
IRON REEF #5	1168	78			A MC 105957
IRON REEF #6	1168	80			A MC 105958
IRON REEF #7	1168	82			A MC 105959
IRON REEF #8	1168	84			A MC 105960
IRON REEF #9	1168	86			A MC 105961
IRON REEF #10	1168	88			A MC 105962

RECEIVED
B.L.M. AZ STATE OFFICE

SEP 25 1985

07:45 A.M.
PHOENIX, ARIZONA



Cyprus Mines Corporation
Division of Cyprus Minerals Company

August 30, 1985

Bureau of Land Management
Arizona State Office
3707 North 7th Street
P. O. Box 16563
Phoenix, Arizona 85014

Gentlemen:

L-100064, 100065, 100086
Copperstone Project
La Paz County, Arizona

Enclosed is one (1) unrecorded copy of the 1984-1985 Affidavit of Performance of Annual Work - Arizona which covers 274 unpatented lode mining claims known as the Copperstone #1, etal, BLM serial numbers A MC 91283, etal; and ten (10) unpatented lode mining claims known as the Iron Reef #1 through #10, inclusive, BLM serial numbers A MC 105953 through 105962, respectively.

Please acknowledge receipt of these documents by returning each of the following to the attention of J. J. Bensing, Supervisor, Property Records, at the above letterhead address:

1. One (1) dated and signed copy of this letter; and
2. One (1) date and time stamped copy of the Affidavit of Performance of Annual Work - Arizona.

Should you have any questions, please do not hesitate to Contact me at (303) 740-5017. Thank you for your cooperation and assistance in this matter.

Sincerely,


Alan S. Yoshida
Property Records

Enclosures

J. J. Bensing/POL File

Received this _____ day of _____, 1985.

By: _____

Title: _____

88612
91283
95246
98423
98957

7200 South Alton Way
Post Office Box 3299
Englewood, Colorado 80155
(303) 740-5000

106058

144884

164418

220648

105953

ceg

RECEIVED
B.L.M. AZ STATE OFFICE

SEP 6 - 1985

07:45 A.M.
PHOENIX, ARIZONA

CYPRUS

AFFIDAVIT OF PERFORMANCE OF ANNUAL WORK - ARIZONA

STATE OF COLORADO)
) ss.
COUNTY OF ARAPAHOE)

R. E. Graichen, being duly sworn, deposes and says that he is a citizen of the United States and more than eighteen years of age, resides 140 Lamartine Place, Box 157, Idaho Springs, Colorado 80452, Clear Creek County, is personally acquainted with the mining claims described in Exhibit "A" attached hereto, situated in Plamosa Mining District, La Paz County, Arizona.

The location of the claim or claims by Township, Range, and Section, the book and page numbers wherein the original or latest amended location for each claim is recorded and the Bureau of Land Management serial numbers are shown on Exhibit "A", attached.

That between the 15th day of October, 1984 and the 18th day of December 1984, at least \$322,334.24 worth of work and improvements were done and performed upon said claims, not including the location work of said claims. Such work and improvements were made by and at the expense of Cyprus Mines Corporation, holder, lessee or owner of said claims, for the purpose of complying with the laws of the United States pertaining to assessment or annual work, and Joy Manufacturing Co. and Tonto Drilling Services were employed by said holder, lessee or owner and who labored upon said claims, did said work and improvements, the same being as follows, to-wit:

Development Core Drilling: Joy Manufacturing Company
P. O. Box 360135M
Pittsburgh, Pennsylvania 15250

Tonto Drilling Services
2701 West 900 South
Salt Lake City, Utah 84104

The Affiant is duly authorized by Cyprus Mines Corporation to make this Affidavit.

R. E. Graichen

R. E. Graichen
P. O. Box 3299
Engelwood, Colorado 80155

Attn: J. J. Bensing
Supervisor, Property Records

CORPORATE ACKNOWLEDGEMENT - ARIZONA

STATE OF COLORADO)
) ss.
COUNTY OF ARAPAHOE)

The foregoing instrument was acknowledged before me this 29th day of July, 1985, by R. E. Graichen on behalf of Cyprus Mines Corporation.

IN WITNESS WHEREOF, I have hereunto set my hand and affixed my notary seal the day and year first above written.

Pat Brady
Notary Public

P. O. Box 3299
Englewood, Colorado 80155

Address

My Commission expires:

2-28-88

SEAL RECEIVED
B.L.M. AZ STATE OFFICE

SEP 6 - 1985

07:45 A.M.
PHOENIX, ARIZONA

L-100064, etal

EXHIBIT "A"

Attached to and made a part of that certain Affidavit of Performance of Annual Work dated the 29th day of July, 1985, covering the following described unpatented lode mining claims located in Township 6 North, Range 19 West, Sections 18, 19, 20, 21 and 22; and Township 6 North, Range 20 West, Sections 1, 2, 10, 11, 12, 13, 14, 15, 22, 23, 24, 26 and 27, Gila and Salt River Principal Meridian, and Plamosa Mining District, County of La Paz, State of Arizona.

NAME OF CLAIM	ORIGINAL RECORDATION		AMENDED RECORDATION		BLM SERIAL NO.
	BOOK	PAGE	BOOK	PAGE	
COPPERSTONE # 1	1128	65			A MC 91283
COPPERSTONE # 2	1128	66			A MC 91284
COPPERSTONE # 3	1128	67			A MC 91285
COPPERSTONE # 4	1128	68			A MC 91286
COPPERSTONE # 5	1128	69			A MC 91287
COPPERSTONE # 6	1128	70			A MC 91288
COPPERSTONE # 7	1128	72			A MC 91289
COPPERSTONE # 8	1128	73			A MC 91290
COPPERSTONE # 9	1128	74			A MC 91291
COPPERSTONE # 10	1128	75			A MC 91292
COPPERSTONE # 11	1128	76			A MC 91293
COPPERSTONE # 12	1128	77			A MC 91294
COPPERSTONE # 13	1128	78			A MC 91295
COPPERSTONE # 14	1128	80			A MC 91296
COPPERSTONE # 15	1129	627			A MC 88612
COPPERSTONE # 16	1129	630			A MC 88613
COPPERSTONE # 17	1129	632			A MC 88614
COPPERSTONE # 18	1131	294			A MC 95246
COPPERSTONE # 19	1131	297			A MC 95247
COPPERSTONE # 20	1131	298			A MC 95248
COPPERSTONE # 21	1131	299			A MC 95249
COPPERSTONE # 22	1131	300			A MC 95250
COPPERSTONE # 23	1131	301			A MC 95251
COPPERSTONE # 24	1131	302			A MC 95252
COPPERSTONE # 25	1131	303			A MC 95253
COPPERSTONE # 26	1131	304			A MC 95254
COPPERSTONE # 27	1131	307			A MC 95255
COPPERSTONE # 28	1131	308			A MC 95256
COPPERSTONE # 29	1131	309			A MC 95257
COPPERSTONE # 30	1151	145			A MC 98423
COPPERSTONE # 31	1151	148			A MC 98424
COPPERSTONE # 32	1151	149			A MC 98425
COPPERSTONE # 33	1151	150			A MC 98426
COPPERSTONE # 34	1151	151			A MC 98427
COPPERSTONE # 35	1151	152			A MC 98428
COPPERSTONE # 36	1151	153			A MC 98429
COPPERSTONE # 37	1151	154			A MC 98430
COPPERSTONE # 38	1151	155			A MC 98431
COPPERSTONE # 39	1151	156			A MC 98432
COPPERSTONE # 40	1151	157			A MC 98433
COPPERSTONE # 41	1152	181			A MC 98957
COPPERSTONE # 42	1152	183			A MC 98958
COPPERSTONE # 43	1152	185			A MC 98959
COPPERSTONE # 44	1152	187			A MC 98960
COPPERSTONE # 45	1152	189			A MC 98961
COPPERSTONE # 46	1152	191			A MC 98962
COPPERSTONE # 47	1152	193			A MC 98963
COPPERSTONE # 48	1152	195			A MC 98964
COPPERSTONE # 49	1152	197			A MC 98965
COPPERSTONE # 50	1152	199			A MC 98966
COPPERSTONE # 51	1152	201			A MC 98967
COPPERSTONE # 52	1152	203			A MC 98968
COPPERSTONE # 53	1152	205			A MC 98969
COPPERSTONE # 54	1152	763			A MC 98970
COPPERSTONE # 55	1152	765			A MC 98971

RECEIVED
B.L.M. AZ STATE OFFICE

SEP 6 - 1985

07:45 A.M.
PHOENIX, ARIZONA

EXHIBIT "A" (CONTINUED)

NAME OF CLAIM	ORIGINAL RECORDATION		AMENDED RECORDATION		BLM SERIAL NO.
	BOOK	PAGE	BOOK	PAGE	
COPPERSTONE # 56	1152	767			A MC 98972
COPPERSTONE # 57	1152	769			A MC 98973
COPPERSTONE # 58	1152	771			A MC 98974
COPPERSTONE # 59	1152	773			A MC 98975
COPPERSTONE # 60	1152	775			A MC 98976
COPPERSTONE # 61	1152	777			A MC 98977
COPPERSTONE # 62	1152	779			A MC 98978
COPPERSTONE # 63	1152	781			A MC 98979
COPPERSTONE # 64	1173	716			A MC 108058
COPPERSTONE # 65	1173	719			A MC 108059
COPPERSTONE 101	1254	76			A MC 144884
COPPERSTONE 102	1254	79			A MC 144885
COPPERSTONE 103	1254	81			A MC 144886
COPPERSTONE 104	1254	83			A MC 144887
COPPERSTONE 105	1254	85			A MC 144888
COPPERSTONE 106	1254	87			A MC 144889
COPPERSTONE 107	1254	89			A MC 144890
COPPERSTONE 108	1254	91			A MC 144891
COPPERSTONE 109	1254	93			A MC 144892
COPPERSTONE 110	1254	95			A MC 144893
COPPERSTONE 111	1254	97			A MC 144894
COPPERSTONE 112	1254	99			A MC 144895
COPPERSTONE 113	1254	101			A MC 144896
COPPERSTONE 114	1254	103			A MC 144897
COPPERSTONE 115	1254	105			A MC 144898
COPPERSTONE 116A	1254	107	1306	793	A MC 144899
COPPERSTONE 117	1254	109			A MC 144900
COPPERSTONE 118	1254	111			A MC 144901
COPPERSTONE 119	1254	113			A MC 144902
COPPERSTONE 120	1254	115			A MC 144903
COPPERSTONE 122	1254	119			A MC 144905
COPPERSTONE 123	1254	121			A MC 144906
COPPERSTONE 124	1254	123			A MC 144907
COPPERSTONE 125	1254	125			A MC 144908
COPPERSTONE 126	1254	127			A MC 144909
COPPERSTONE 127	1254	129			A MC 144910
COPPERSTONE 129	1254	133			A MC 144912
COPPERSTONE 130	1254	135			A MC 144913
COPPERSTONE 131	1254	137			A MC 144914
COPPERSTONE 132	1254	139			A MC 144915
COPPERSTONE 133	1254	141			A MC 144916
COPPERSTONE 134	1254	143			A MC 144917
COPPERSTONE 136	1254	147			A MC 144919
COPPERSTONE 137	1254	149			A MC 144920
COPPERSTONE 138	1254	151			A MC 144921
COPPERSTONE 139	1254	153			A MC 144922
COPPERSTONE 140	1254	155			A MC 144923
COPPERSTONE 141	1254	157			A MC 144924
COPPERSTONE 142	1254	159			A MC 144925
COPPERSTONE 143	1254	161			A MC 144926
COPPERSTONE 144	1254	163			A MC 144927
COPPERSTONE 145	1254	165			A MC 144928
COPPERSTONE 146	1254	167			A MC 144929
COPPERSTONE 147	1254	169			A MC 144930
COPPERSTONE 148	1254	171			A MC 144931
COPPERSTONE 149	1254	173			A MC 144932
COPPERSTONE 150	1254	175			A MC 144933
COPPERSTONE 151	1254	177			A MC 144934
COPPERSTONE 152	1254	179			A MC 144935
COPPERSTONE 153	1254	181			A MC 144936
COPPERSTONE 154	1254	183			A MC 144937
COPPERSTONE 155	1254	185			A MC 144938
COPPERSTONE 156	1254	187			A MC 144939
COPPERSTONE 157	1254	189			A MC 144940

RECEIVED
B.L.M. AZ STATE OFFICE

SEP 6 - 1985

07:30 A.M.
PHOENIX, ARIZONA

EXHIBIT "A" (CONTINUED)

NAME OF CLAIM	ORIGINAL RECORDATION		AMENDED RECORDATION		BLM SERIAL NO.
	BOOK	PAGE	BOOK	PAGE	
COPPERSTONE 158	1254	191			A MC 144941
COPPERSTONE 159	1254	193			A MC 144942
COPPERSTONE 160	1254	195			A MC 144943
COPPERSTONE 161	1254	197			A MC 144944
COPPERSTONE 162	1276	349			A MC 164418
COPPERSTONE 163	1276	355			A MC 164419
COPPERSTONE 164	1276	357			A MC 164420
COPPERSTONE 165	1276	359			A MC 164421
COPPERSTONE 166	1276	361			A MC 164422
COPPERSTONE 167	1276	363			A MC 164423
COPPERSTONE 168	1276	365			A MC 164424
COPPERSTONE 169	1276	367			A MC 164425
COPPERSTONE 170	1276	369			A MC 164426
COPPERSTONE 171	1276	371			A MC 164427
COPPERSTONE 172A	1276	373	1306	795	A MC 164428
COPPERSTONE 183A	1276	395	1306	817	A MC 164439
COPPERSTONE 184	1276	397			A MC 164440
COPPERSTONE 185	1276	398			A MC 164441
COPPERSTONE 186	1276	400			A MC 164442
COPPERSTONE 187	1276	402			A MC 164443
COPPERSTONE 188	1276	404			A MC 164444
COPPERSTONE 189	1276	406			A MC 164445
COPPERSTONE 190	1276	408			A MC 164446
COPPERSTONE 191	1276	410			A MC 164447
COPPERSTONE 192A	1276	412	1306	819	A MC 164448
COPPERSTONE 210	1276	448			A MC 164466
COPPERSTONE 211	1276	450			A MC 164467
COPPERSTONE 212	1276	452			A MC 164468
COPPERSTONE 213	1276	454			A MC 164469
COPPERSTONE 214	1276	456			A MC 164470
COPPERSTONE 215	1276	458			A MC 164471
COPPERSTONE 216	1276	460			A MC 164472
COPPERSTONE 217	1276	462			A MC 164473
COPPERSTONE 218	1276	464			A MC 164474
COPPERSTONE 219	1276	466			A MC 164475
COPPERSTONE 220	1276	468			A MC 164476
COPPERSTONE 221	1276	470			A MC 164477
COPPERSTONE 222	1276	472			A MC 164478
COPPERSTONE 223	1276	474			A MC 164479
COPPERSTONE 224	1276	476			A MC 164480
COPPERSTONE 225	1276	478			A MC 164481
COPPERSTONE 226	1276	480			A MC 164482
COPPERSTONE 227	1276	482			A MC 164483
COPPERSTONE 228	1276	484			A MC 164484
COPPERSTONE 229	1276	486			A MC 164485
COPPERSTONE 230	1276	488			A MC 164486
COPPERSTONE 231	1276	490			A MC 164487
COPPERSTONE 232	1276	492			A MC 164488
COPPERSTONE 233	1276	494			A MC 164489
COPPERSTONE 234	1276	496			A MC 164490
COPPERSTONE 235	1276	498			A MC 164491
COPPERSTONE 236	1276	500			A MC 164492
COPPERSTONE 237	1276	502			A MC 164493
COPPERSTONE 238	1276	504			A MC 164494
COPPERSTONE 239	1276	506			A MC 164495
COPPERSTONE 240	1276	508			A MC 164496
COPPERSTONE 241	1276	510			A MC 164497
COPPERSTONE 242	1276	512			A MC 164498
COPPERSTONE 243	1276	514			A MC 164499
COPPERSTONE 244	1276	516			A MC 164500
COPPERSTONE 245	1276	518			A MC 164501
COPPERSTONE 246	1276	520			A MC 164502
COPPERSTONE 247	1276	522			A MC 164503

RECEIVED
B.L.M. AZ STATE OFFICE

SEP 6 - 1935

02:40 A.M.
PHOENIX, ARIZONA

EXHIBIT "A" (CONTINUED)

NAME OF CLAIM	ORIGINAL RECORDATION		AMENDED RECORDATION		BLM SERIAL NO.
	BOOK	PAGE	BOOK	PAGE	
COPPERSTONE 248	1276	524			A MC 164504
COPPERSTONE 249	1276	526			A MC 164505
COPPERSTONE 250	1276	528			A MC 164506
COPPERSTONE 251	1276	530			A MC 164507
COPPERSTONE 252	1276	532			A MC 164508
COPPERSTONE 253	1276	534			A MC 164509
COPPERSTONE 254	1276	536			A MC 164510
COPPERSTONE 255	1276	538			A MC 164511
COPPERSTONE 256	1276	540			A MC 164512
COPPERSTONE 257	1276	542			A MC 164513
COPPERSTONE 258	1276	544			A MC 164514
COPPERSTONE 259	1276	546			A MC 164515
COPPERSTONE 260	1276	548			A MC 164516
COPPERSTONE 261	1276	550			A MC 164517
COPPERSTONE 262	1276	552			A MC 164518
COPPERSTONE 263	1276	554			A MC 164519
COPPERSTONE 264	1276	556			A MC 164520
COPPERSTONE 265	1276	558			A MC 164521
COPPERSTONE 266	1276	560			A MC 164522
COPPERSTONE 267	1276	562			A MC 164523
COPPERSTONE 268	1276	564			A MC 164524
COPPERSTONE 269	1276	566			A MC 164525
COPPERSTONE 270	1276	568			A MC 164526
COPPERSTONE 271	1276	570			A MC 164527
COPPERSTONE 272	1276	572			A MC 164528
COPPERSTONE 273	1276	574			A MC 164529
COPPERSTONE 274	1276	576			A MC 164530
COPPERSTONE 275	1276	578			A MC 164531
COPPERSTONE 276	1276	580			A MC 164532
COPPERSTONE 277	1276	582			A MC 164533
COPPERSTONE 278	1276	584			A MC 164534
COPPERSTONE 279	1276	586			A MC 164535
COPPERSTONE 280	1276	588			A MC 164536
COPPERSTONE 281	1276	590			A MC 164537
COPPERSTONE 282	1276	592			A MC 164538
COPPERSTONE 283	1276	594			A MC 164539
COPPERSTONE 284	1276	596			A MC 164540
COPPERSTONE 285	1276	598			A MC 164541
COPPERSTONE 286	1276	600			A MC 164542
COPPERSTONE 287	1276	602			A MC 164543
COPPERSTONE 288	1276	604			A MC 164544
COPPERSTONE 289	1276	606			A MC 164545
COPPERSTONE 290	1276	608			A MC 164546
COPPERSTONE 291	1276	610			A MC 164547
COPPERSTONE 292	1276	612			A MC 164548
COPPERSTONE 293	1276	614			A MC 164549
COPPERSTONE 294	1276	616			A MC 164550
COPPERSTONE 295	1276	618			A MC 164551
COPPERSTONE 296	1276	620			A MC 164552
COPPERSTONE 297	1276	622			A MC 164553
COPPERSTONE 298	1276	624			A MC 164554
COPPERSTONE 299	1276	626			A MC 164555
COPPERSTONE 300	1276	628			A MC 164556
COPPERSTONE 301	1276	630			A MC 164557
COPPERSTONE 302	1276	632			A MC 164558
COPPERSTONE 303	1276	634			A MC 164559
COPPERSTONE 304	1276	636			A MC 164560
COPPERSTONE 305	1276	638			A MC 164561
COPPERSTONE 306	1276	640			A MC 164562
COPPERSTONE 307	1276	642			A MC 164563
COPPERSTONE 308	1276	644			A MC 164564
COPPERSTONE 309	1276	646			A MC 164565
COPPERSTONE 310	1276	648			A MC 164566

RECEIVED
B.L.M. AZ STATE OFFICE

SEP 6 - 1985

10:30 A.M.
PHOENIX, ARIZONA

EXHIBIT "A" (CONTINUED)

NAME OF CLAIM	ORIGINAL RECORDATION		AMENDED RECORDATION		BLM SERIAL NO.
	BOOK	PAGE	BOOK	PAGE	
COPPERSTONE 311	1276	650			A MC 164567
COPPERSTONE 312	1276	652			A MC 164568
COPPERSTONE 313	1276	654			A MC 164569
COPPERSTONE 314	1276	656			A MC 164570
COPPERSTONE 315	1276	658			A MC 164571
COPPERSTONE 316	84-002461				A MC 220648
COPPERSTONE 317	84-002460				A MC 220649
COPPERSTONE 318	84-002462				A MC 220650
COPPERSTONE 319	84-002463				A MC 220651
COPPERSTONE 320	84-002464				A MC 220652
COPPERSTONE 321	84-002465				A MC 220653
COPPERSTONE 322	84-002466				A MC 220654
COPPERSTONE 323	84-002467				A MC 220655
COPPERSTONE 324	84-002468				A MC 220656
COPPERSTONE 325	84-002469				A MC 220657
COPPERSTONE 326	84-002470				A MC 220658
COPPERSTONE 327	84-002471				A MC 220659
COPPERSTONE 328	84-002472				A MC 220660
COPPERSTONE 329	84-002473				A MC 220660 ²²⁰⁶⁶¹
COPPERSTONE 330	84-002474				A MC 220661 ²²⁰⁶⁶²
COPPERSTONE 331	84-002475				A MC 220662 ²²⁰⁶⁶³
COPPERSTONE 332	84-002476				A MC 220663 ²²⁰⁶⁶⁴
COPPERSTONE 333	84-002477				A MC 220664 ²²⁰⁶⁶⁵
COPPERSTONE 334	84-002478				A MC 220665 ²²⁰⁶⁶⁶
COPPERSTONE 335	84-002479				A MC 220666 ²²⁰⁶⁶⁷
COPPERSTONE 336	84-002480				A MC 220667 ²²⁰⁶⁶⁸
COPPERSTONE 337	84-002481				A MC 220668 ²²⁰⁶⁶⁹
COPPERSTONE 338	84-002482				A MC 220669 ²²⁰⁶⁷⁰
COPPERSTONE 339	84-002483				A MC 220670 ²²⁰⁶⁷¹
IRON REEF #1	1168	69			A MC 105953
IRON REEF #2	1168	72			A MC 105954
IRON REEF #3	1168	74			A MC 105955
IRON REEF #4	1168	76			A MC 105956
IRON REEF #5	1168	78			A MC 105957
IRON REEF #6	1168	80			A MC 105958
IRON REEF #7	1168	82			A MC 105959
IRON REEF #8	1168	84			A MC 105960
IRON REEF #9	1168	86			A MC 105961
IRON REEF #10	1168	88			A MC 105962

RECEIVED
B.L.M. AZ STATE OFFICE

SEP 6 - 1985

07:45 A.M.
PHOENIX, ARIZONA

84-005133

AFFIDAVIT OF PERFORMANCE OF ANNUAL WORK - ARIZONA

91283
88612
95246
98423
98957
108058
144884
164418
220648
105953

STATE OF COLORADO)
) ss.
COUNTY OF ALAPAHOE)

R. E. Graichen, being duly sworn, deposes and says that he is a citizen of the United States and more than eighteen years of age, resides 140 Lamartine Place, Box 157, Idaho Springs, Colorado 80452, Clear Creek County, is personally acquainted with the mining claims described in Exhibit "A" attached hereto, situated in Plamosa Mining District, La Paz County, Arizona.

The location of the claim or claims by Township, Range, and Section, the book and page numbers wherein the original or latest amended location for each claim is recorded and the Bureau of Land Management serial numbers are shown on Exhibit "A", attached.

That between the 1st day of September 1983, and the 31st day of August 1984, at least \$98,000.00 worth of work and improvements were done and performed upon said claims, not including the location work of said claims. Such work and improvements were made by and at the expense of Amoco Minerals Company, holder, lessee or owner of said claims, for the purpose of complying with the laws of the United States pertaining to assessment or annual work, and Hugh M. Harris Drilling Co., Cone Geochemical Inc. and Chemex Labs, Ltd. were employed by said holder, lessee or owner and who labored upon said claims, did said work and improvements, the same being as follows to-wit:

AB

Rotary Development Drilling: Hugh M. Harris Drilling Co.
11650 Iberia Place
Suite N-1
San Diego, California 92128
Total = \$81,000.00

RECEIVED
B.L.M. AZ STATE OFFICE

Assay Work:

Cone Geochemical Inc.
810 Quail St.
Suite I
Lakewood, Colorado 80215
Total = \$11,000.00

NOV 1 1984

07.45 A.M.
PHOENIX, ARIZONA

Chemex Labs, Ltd.
212 Brooksbend Avenue
North Vancouver, V7J2C1, B.C.
Canada
Total = \$6,000.00

The Affiant is duly authorized by Amoco Minerals Company to make this Affidavit.

MICROFILMED

RECORDED IN OFFICIAL RECORDS
OF LA PAZ COUNTY, ARIZONA

OCT 15 2 21 PM '84
Lois K. Hesse, COUNTY RECORDER
FEE 7- PGS 1-7

R. E. Graichen

R. E. Graichen
P. O. Box 3299
Engelwood, Colorado 80155

Attn: J. J. Bensing
Supervisor, Property Records



INDEXED

CORPORATE ACKNOWLEDGEMENT - ARIZONA

STATE OF COLORADO)
) ss.
COUNTY OF ARAPAHOE)

The foregoing instrument was acknowledged before me this 8th day of October, 1984, by R. E. Graichen on behalf of Amoco Minerals Company.

IN WITNESS WHEREOF, I have hereunto set my hand and affixed my notary seal the day and year first above written.

Anna Lopez
Notary Public

P. O. Box 3299
Englewood, Colorado 80155

Address

My Commission expires:

6/28/88

SEAL
SEAL

RECEIVED
B.L.M. AZ STATE OFFICE
NOV 1 1984
07.45 A.M.
PHOENIX, ARIZONA

EXHIBIT "A"

Attached to and made a part of the certain Affidavit of Performance of Annual Work dated the 5th day of October, 1984, covering the following described unpatented lode mining claims located in Township 6 North, Range 19 West, Sections 18, 19, 20, 21 and 22; and Township 6 North, Range 20 West, Sections 1, 2, 10, 11, 12, 13, 14, 15, 22, 23, 24, 26 and 27, Gila and Salt River Principal Meridian, and Plomosa Mining District, County of La Paz, State of Arizona.

NAME OF CLAIM	ORIGINAL RECORDATION		AMENDED RECORDATION		BLM SERIAL NO.
	BOOK	PAGE	BOOK	PAGE	
COPPERSTONE # 1	1128	65			A MC 91283 ✓
COPPERSTONE # 2	1128	66			A MC 91284 ✓
COPPERSTONE # 3	1128	67			A MC 91285 ✓
COPPERSTONE # 4	1128	68			A MC 91286 ✓
COPPERSTONE # 5	1128	69			A MC 91287 ✓
COPPERSTONE # 6	1128	70			A MC 91288 ✓
COPPERSTONE # 7	1128	72			A MC 91289 ✓
COPPERSTONE # 8	1128	73			A MC 91290 ✓
COPPERSTONE # 9	1128	74			A MC 91291 ✓
COPPERSTONE # 10	1128	75			A MC 91292 ✓
COPPERSTONE # 11	1128	76			A MC 91293 ✓
COPPERSTONE # 12	1128	77			A MC 91294 ✓
COPPERSTONE # 13	1128	78			A MC 91295 ✓
COPPERSTONE # 14	1128	80			A MC 91296 ✓
COPPERSTONE # 15	1129	627			A MC 88612 ✓
COPPERSTONE # 16	1129	630			A MC 88613 ✓
COPPERSTONE # 17	1129	632			A MC 88614 ✓
COPPERSTONE # 18	1131	294			A MC 95246 ✓
COPPERSTONE # 19	1131	297			A MC 95247 ✓
COPPERSTONE # 20	1131	298			A MC 95248 ✓
COPPERSTONE # 21	1131	299			A MC 95249 ✓
COPPERSTONE # 22	1131	300			A MC 95250 ✓
COPPERSTONE # 23	1131	301			A MC 95251 ✓
COPPERSTONE # 24	1131	302			A MC 95252 ✓
COPPERSTONE # 25	1131	303			A MC 95253 ✓
COPPERSTONE # 26	1131	304			A MC 95254 ✓
COPPERSTONE # 27	1131	307			A MC 95255 ✓
COPPERSTONE # 28	1131	308			A MC 95256 ✓
COPPERSTONE # 29	1131	309			A MC 95257 ✓
COPPERSTONE # 30	1151	145			A MC 98423 ✓
COPPERSTONE # 31	1151	148			A MC 98424 ✓
COPPERSTONE # 32	1151	149			A MC 98425 ✓
COPPERSTONE # 33	1151	150			A MC 98426 ✓
COPPERSTONE # 34	1151	151			A MC 98427 ✓
COPPERSTONE # 35	1151	152			A MC 98428 ✓
COPPERSTONE # 36	1151	153			A MC 98429 ✓
COPPERSTONE # 37	1151	154			A MC 98430 ✓
COPPERSTONE # 38	1151	155			A MC 98431 ✓
COPPERSTONE # 39	1151	156			A MC 98432 ✓
COPPERSTONE # 40	1151	157			A MC 98433 ✓
COPPERSTONE # 41	1152	181			A MC 98957 ✓
COPPERSTONE # 42	1152	183			A MC 98958 ✓
COPPERSTONE # 43	1152	185			A MC 98959 ✓
COPPERSTONE # 44	1152	187			A MC 98960 ✓
COPPERSTONE # 45	1152	189			A MC 98961 ✓
COPPERSTONE # 46	1152	191			A MC 98962 ✓
COPPERSTONE # 47	1152	193			A MC 98963 ✓
COPPERSTONE # 48	1152	195			A MC 98964 ✓
COPPERSTONE # 49	1152	197			A MC 98965 ✓
COPPERSTONE # 50	1152	199			A MC 98966 ✓
COPPERSTONE # 51	1152	201			A MC 98967 ✓
COPPERSTONE # 52	1152	203			A MC 98968 ✓
COPPERSTONE # 53	1152	205			A MC 98969 ✓
COPPERSTONE # 54	1152	763			A MC 98970 ✓
COPPERSTONE # 55	1152	765			A MC 98971 ✓

RECEIVED
B.L.M. AZ STATE
NOV 1 1984
07.45 A.M.
PHOENIX, ARIZONA

EXHIBIT "A" (CONTINUED)

NAME OF CLAIM	ORIGINAL RECORDATION		AMENDED RECORDATION		BLM SERIAL NO.
	BOOK	PAGE	BOOK	PAGE	
COPPERSTONE # 56	1152	767			A MC 98972 ✓
COPPERSTONE # 57	1152	769			A MC 98973 ✓
COPPERSTONE # 58	1152	771			A MC 98974 ✓
COPPERSTONE # 59	1152	773			A MC 98975 ✓
COPPERSTONE # 60	1152	775			A MC 98976 ✓
COPPERSTONE # 61	1152	777			A MC 98977 ✓
COPPERSTONE # 62	1152	779			A MC 98978 ✓
COPPERSTONE # 63	1152	781			A MC 98979 ✓
COPPERSTONE # 64	1173	716			A MC 108058 ✓
COPPERSTONE # 65	1173	719			A MC 108059 ✓
COPPERSTONE 101	1254	76			A MC 144884 ✓
COPPERSTONE 102	1254	79			A MC 144885 ✓
COPPERSTONE 103	1254	81			A MC 144886 ✓
COPPERSTONE 104	1254	83			A MC 144887 ✓
COPPERSTONE 105	1254	85			A MC 144888 ✓
COPPERSTONE 106	1254	87			A MC 144889 ✓
COPPERSTONE 107	1254	89			A MC 144890 ✓
COPPERSTONE 108	1254	91			A MC 144891 ✓
COPPERSTONE 109	1254	93			A MC 144892 ✓
COPPERSTONE 110	1254	95			A MC 144893 ✓
COPPERSTONE 111	1254	97			A MC 144894 ✓
COPPERSTONE 112	1254	99			A MC 144895 ✓
COPPERSTONE 113	1254	101			A MC 144896 ✓
COPPERSTONE 114	1254	103			A MC 144897 ✓
COPPERSTONE 115	1254	105			A MC 144898 ✓
COPPERSTONE 116A	1254	107	1306	793	A MC 144899 ✓
COPPERSTONE 117	1254	109			A MC 144900 ✓
COPPERSTONE 118	1254	111			A MC 144901 ✓
COPPERSTONE 119	1254	113			A MC 144902 ✓
COPPERSTONE 120	1254	115			A MC 144903 ✓
COPPERSTONE 122	1254	119			A MC 144905 ✓
COPPERSTONE 123	1254	121			A MC 144906 ✓
COPPERSTONE 124	1254	123			A MC 144907 ✓
COPPERSTONE 125	1254	125			A MC 144908 ✓
COPPERSTONE 126	1254	127			A MC 144909 ✓
COPPERSTONE 127	1254	129			A MC 144910 ✓
COPPERSTONE 129	1254	133			A MC 144912 ✓
COPPERSTONE 130	1254	135			A MC 144913 ✓
COPPERSTONE 131	1254	137			A MC 144914 ✓
COPPERSTONE 132	1254	139			A MC 144915 ✓
COPPERSTONE 133	1254	141			A MC 144916 ✓
COPPERSTONE 134	1254	143			A MC 144917 ✓
COPPERSTONE 136	1254	147			A MC 144919 ✓
COPPERSTONE 137	1254	149			A MC 144920 ✓
COPPERSTONE 138	1254	151			A MC 144921 ✓
COPPERSTONE 139	1254	153			A MC 144922 ✓
COPPERSTONE 140	1254	155			A MC 144923 ✓
COPPERSTONE 141	1254	157			A MC 144924 ✓
COPPERSTONE 142	1254	159			A MC 144925 ✓
COPPERSTONE 143	1254	161			A MC 144926 ✓
COPPERSTONE 144	1254	163			A MC 144927 ✓
COPPERSTONE 145	1254	165			A MC 144928 ✓
COPPERSTONE 146	1254	167			A MC 144929 ✓
COPPERSTONE 147	1254	169			A MC 144930 ✓
COPPERSTONE 148	1254	171			A MC 144931 ✓
COPPERSTONE 149	1254	173			A MC 144932 ✓
COPPERSTONE 150	1254	175			A MC 144933 ✓
COPPERSTONE 151	1254	177			A MC 144934 ✓
COPPERSTONE 152	1254	179			A MC 144935 ✓
COPPERSTONE 153	1254	181			A MC 144936 ✓
COPPERSTONE 154	1254	183			A MC 144937 ✓
COPPERSTONE 155	1254	185			A MC 144938 ✓
COPPERSTONE 156	1254	187			A MC 144939 ✓
COPPERSTONE 157	1254	189			A MC 144940 ✓

RECEIVED
B.L.M. AZ STATION
NOV 1 1966
07.45 A.M.
PHOENIX, ARIZONA

EXHIBIT "A" (CONTINUED)

RECEIVED
B.L.M. AZ STATE C

NOV 1 1934

07.45 A.M.

PHOENIX, ARIZON

NAME OF CLAIM	ORIGINAL RECORDATION		AMENDED RECORDATION		BLM SERIAL NO.
	BOOK	PAGE	BOOK	PAGE	
COPPERSTONE 158	1254	191			A MC 144941 ✓
COPPERSTONE 159	1254	193			A MC 144942 ✓
COPPERSTONE 160	1254	195			A MC 144943 ✓
COPPERSTONE 161	1254	197			A MC 144944 ✓
COPPERSTONE 162	1276	349			A MC 164418 ✓
COPPERSTONE 163	1276	355			A MC 164419 ✓
COPPERSTONE 164	1276	357			A MC 164420 ✓
COPPERSTONE 165	1276	359			A MC 164421 ✓
COPPERSTONE 166	1276	361			A MC 164422 ✓
COPPERSTONE 167	1276	363			A MC 164423 ✓
COPPERSTONE 168	1276	365			A MC 164424 ✓
COPPERSTONE 169	1276	367			A MC 164425 ✓
COPPERSTONE 170	1276	369			A MC 164426 ✓
COPPERSTONE 171	1276	371			A MC 164427 ✓
COPPERSTONE 172A	1276	373	1306	795	A MC 164428 ✓
COPPERSTONE 183A	1276	395	1306	817	A MC 164439 ✓
COPPERSTONE 184	1276	397			A MC 164440 ✓
COPPERSTONE 185	1276	398			A MC 164441 ✓
COPPERSTONE 186	1276	400			A MC 164442 ✓
COPPERSTONE 187	1276	402			A MC 164443 ✓
COPPERSTONE 188	1276	404			A MC 164444 ✓
COPPERSTONE 189	1276	406			A MC 164445 ✓
COPPERSTONE 190	1276	408			A MC 164446 ✓
COPPERSTONE 191	1276	410			A MC 164447 ✓
COPPERSTONE 192A	1276	412	1306	819	A MC 164448 ✓
COPPERSTONE 210	1276	448			A MC 164466 ✓
COPPERSTONE 211	1276	450			A MC 164467 ✓
COPPERSTONE 212	1276	452			A MC 164468 ✓
COPPERSTONE 213	1276	454			A MC 164469 ✓
COPPERSTONE 214	1276	456			A MC 164470 ✓
COPPERSTONE 215	1276	458			A MC 164471 ✓
COPPERSTONE 216	1276	460			A MC 164472 ✓
COPPERSTONE 217	1276	462			A MC 164473 ✓
COPPERSTONE 218	1276	464			A MC 164474 ✓
COPPERSTONE 219	1276	466			A MC 164475 ✓
COPPERSTONE 220	1276	468			A MC 164476 ✓
COPPERSTONE 221	1276	470			A MC 164477 ✓
COPPERSTONE 222	1276	472			A MC 164478 ✓
COPPERSTONE 223	1276	474			A MC 164479 ✓
COPPERSTONE 224	1276	476			A MC 164480 ✓
COPPERSTONE 225	1276	478			A MC 164481 ✓
COPPERSTONE 226	1276	480			A MC 164482 ✓
COPPERSTONE 227	1276	482			A MC 164483 ✓
COPPERSTONE 228	1276	484			A MC 164484 ✓
COPPERSTONE 229	1276	486			A MC 164485 ✓
COPPERSTONE 230	1276	488			A MC 164486 ✓
COPPERSTONE 231	1276	490			A MC 164487 ✓
COPPERSTONE 232	1276	492			A MC 164488 ✓
COPPERSTONE 233	1276	494			A MC 164489 ✓
COPPERSTONE 234	1276	496			A MC 164490 ✓
COPPERSTONE 235	1276	498			A MC 164491 ✓
COPPERSTONE 236	1276	500			A MC 164492 ✓
COPPERSTONE 237	1276	502			A MC 164493 ✓
COPPERSTONE 238	1276	504			A MC 164494 ✓
COPPERSTONE 239	1276	506			A MC 164495 ✓
COPPERSTONE 240	1276	508			A MC 164496 ✓
COPPERSTONE 241	1276	510			A MC 164497 ✓
COPPERSTONE 242	1276	512			A MC 164498 ✓
COPPERSTONE 243	1276	514			A MC 164499 ✓
COPPERSTONE 244	1276	516			A MC 164500 ✓
COPPERSTONE 245	1276	518			A MC 164501 ✓
COPPERSTONE 246	1276	520			A MC 164502 ✓
COPPERSTONE 247	1276	522			A MC 164503 ✓

REC.
B.L.M. AZ ST.

NOV 1

07.45 A.M.

PHOENIX, ARIZO

EXHIBIT "A" (CONTINUED)

RECEIVED
PAGE B.L.M. AZ STATE OF I

NOV 1 1984

07.45 A.M.
BLM PHOENIX, ARIZONA

NAME OF CLAIM	ORIGINAL RECORDATION		AMENDED RECORDATION		BLM SERIAL NO.
	BOOK	PAGE	BOOK	PAGE	
COPPERSTONE 248	1276	524			A MC 164504 ✓
COPPERSTONE 249	1276	526			A MC 164505 ✓
COPPERSTONE 250	1276	528			A MC 164506 ✓
COPPERSTONE 251	1276	530			A MC 164507 ✓
COPPERSTONE 252	1276	532			A MC 164508 ✓
COPPERSTONE 253	1276	534			A MC 164509 ✓
COPPERSTONE 254	1276	536			A MC 164510 ✓
COPPERSTONE 255	1276	538			A MC 164511 ✓
COPPERSTONE 256	1276	540			A MC 164512 ✓
COPPERSTONE 257	1276	542			A MC 164513 ✓
COPPERSTONE 258	1276	544			A MC 164514 ✓
COPPERSTONE 259	1276	546			A MC 164515 ✓
COPPERSTONE 260	1276	548			A MC 164516 ✓
COPPERSTONE 261	1276	550			A MC 164517 ✓
COPPERSTONE 262	1276	552			A MC 164518 ✓
COPPERSTONE 263	1276	554			A MC 164519 ✓
COPPERSTONE 264	1276	556			A MC 164520 ✓
COPPERSTONE 265	1276	558			A MC 164521 ✓
COPPERSTONE 266	1276	560			A MC 164522 ✓
COPPERSTONE 267	1276	562			A MC 164523 ✓
COPPERSTONE 268	1276	564			A MC 164524 ✓
COPPERSTONE 269	1276	566			A MC 164525 ✓
COPPERSTONE 270	1276	568			A MC 164526 ✓
COPPERSTONE 271	1276	570			A MC 164527 ✓
COPPERSTONE 272	1276	572			A MC 164528 ✓
COPPERSTONE 273	1276	574			A MC 164529 ✓
COPPERSTONE 274	1276	576			A MC 164530 ✓
COPPERSTONE 275	1276	578			A MC 164531 ✓
COPPERSTONE 276	1276	580			A MC 164532 ✓
COPPERSTONE 277	1276	582			A MC 164533 ✓
COPPERSTONE 278	1276	584			A MC 164534 ✓
COPPERSTONE 279	1276	586			A MC 164535 ✓
COPPERSTONE 280	1276	588			A MC 164536 ✓
COPPERSTONE 281	1276	590			A MC 164537 ✓
COPPERSTONE 282	1276	592			A MC 164538 ✓
COPPERSTONE 283	1276	594			A MC 164539 ✓
COPPERSTONE 284	1276	596			A MC 164540 ✓
COPPERSTONE 285	1276	598			A MC 164541 ✓
COPPERSTONE 286	1276	600			A MC 164542 ✓
COPPERSTONE 287	1276	602			A MC 164543 ✓
COPPERSTONE 288	1276	604			A MC 164544 ✓
COPPERSTONE 289	1276	606			A MC 164545 ✓
COPPERSTONE 290	1276	608			A MC 164546 ✓
COPPERSTONE 291	1276	610			A MC 164547 ✓
COPPERSTONE 292	1276	612			A MC 164548 ✓
COPPERSTONE 293	1276	614			A MC 164549 ✓
COPPERSTONE 294	1276	616			A MC 164550 ✓
COPPERSTONE 295	1276	618			A MC 164551 ✓
COPPERSTONE 296	1276	620			A MC 164552 ✓
COPPERSTONE 297	1276	622			A MC 164553 ✓
COPPERSTONE 298	1276	624			A MC 164554 ✓
COPPERSTONE 299	1276	626			A MC 164555 ✓
COPPERSTONE 300	1276	628			A MC 164556 ✓
COPPERSTONE 301	1276	630			A MC 164557 ✓
COPPERSTONE 302	1276	632			A MC 164558 ✓
COPPERSTONE 303	1276	634			A MC 164559 ✓
COPPERSTONE 304	1276	636			A MC 164560 ✓
COPPERSTONE 305	1276	638			A MC 164561 ✓
COPPERSTONE 306	1276	640			A MC 164562 ✓
COPPERSTONE 307	1276	642			A MC 164563 ✓
COPPERSTONE 308	1276	644			A MC 164564 ✓
COPPERSTONE 309	1276	646			A MC 164565 ✓
COPPERSTONE 310	1276	648			A MC 164566 ✓

EXHIBIT "A" (CONTINUED)

NAME OF CLAIM	ORIGINAL RECORDATION		AMENDED RECORDATION		BLM SERIAL NO.
	BOOK	PAGE	BOOK	PAGE	
COPPERSTONE 311	1276	650			A MC 164567 ✓
COPPERSTONE 312	1276	652			A MC 164568 ✓
COPPERSTONE 313	1276	654			A MC 164569 ✓
COPPERSTONE 314	1276	656			A MC 164570 ✓
COPPERSTONE 315	1276	658			A MC 164571 ✓
COPPERSTONE 316	84-002461				A MC 220648 ✓
COPPERSTONE 317	84-002460				A MC 220649 ✓
COPPERSTONE 318	84-002462				A MC 220650 ✓
COPPERSTONE 319	84-002463				A MC 220651 ✓
COPPERSTONE 320	84-002464				A MC 220652 ✓
COPPERSTONE 321	84-002465				A MC 220653 ✓
COPPERSTONE 322	84-002466				A MC 220654 ✓
COPPERSTONE 323	84-002467				A MC 220655 ✓
COPPERSTONE 324	84-002468				A MC 220656 ✓
COPPERSTONE 325	84-002469				A MC 220657 ✓
COPPERSTONE 326	84-002470				A MC 220658 ✓
COPPERSTONE 327	84-002471				A MC 220659 ✓
COPPERSTONE 328	84-002472				A MC 220660 ✓
COPPERSTONE 329	84-002473				A MC 220660-661 ✓
COPPERSTONE 330	84-002474				A MC 220661-662 ✓
COPPERSTONE 331	84-002475				A MC 220662-663 ✓
COPPERSTONE 332	84-002476				A MC 220663-664 ✓
COPPERSTONE 333	84-002477				A MC 220664-665 ✓
COPPERSTONE 334	84-002478				A MC 220665-666 ✓
COPPERSTONE 335	84-002479				A MC 220666-667 ✓
COPPERSTONE 336	84-002480				A MC 220667-668 ✓
COPPERSTONE 337	84-002481				A MC 220668-669 ✓
COPPERSTONE 338	84-002482				A MC 220669-670 ✓
COPPERSTONE 339	84-002483				A MC 220670-671 ✓
COPPERSTONE 339	84-002483	<i>duplicate</i>			A MC 220670
IRON REEF #1	1168	69			A MC 105953 ✓
IRON REEF #2	1168	72			A MC 105954 ✓
IRON REEF #3	1168	74			A MC 105955 ✓
IRON REEF #4	1168	76			A MC 105956 ✓
IRON REEF #5	1168	78			A MC 105957 ✓
IRON REEF #6	1168	80			A MC 105958 ✓
IRON REEF #7	1168	82			A MC 105959 ✓
IRON REEF #8	1168	84			A MC 105960 ✓
IRON REEF #9	1168	86			A MC 105961 ✓
IRON REEF #10	1168	88			A MC 105962 ✓

RECEIVED
B.L.M. AZ STATE OFFICE

NOV 1 1984

07.45 A.M.
PHOENIX, ARIZONA



Amoco Minerals Company

7000 South Yosemite Street
Post Office Box 3299
Englewood, Colorado 80155

October 30, 1984

Bureau of Land Management
Arizona State Office
3707 N. 7th Street
P. O. Box 16563
Phoenix, Arizona 85014

RECEIVED
B.L.M. AZ STATE OFFICE

NOV 1 1984

07.45 A.M.
PHOENIX, ARIZONA

Gentlemen:

L-100064, 100065 & 100086
Copperstone Project
La Paz County, Arizona

Enclosed is one (1) copy of the recorded 1983 - 1984 Affidavit of Performance of Annual Work - Arizona which covers 275 unpatented lode mining claims known as the Copperstone # 1, etal, BLM serial numbers A MC 91283, etal; and ten (10) unpatented lode mining claims known as the Iron Reef #1 through #10, inclusive, BLM serial numbers A MC 105953 through 105962, respectively.

Please acknowledge receipt of this document by returning each of the following to the attention of J. J. Bensing, Supervisor, Property Records, at the above letterhead address:

1. One (1) dated and signed copy of this letter; and
2. One (1) date and time stamped copy of the Affidavit of Performance of Annual Work - Arizona.

Should you have any questions, please contact me at (303) 740-5295. Thank you for your cooperation and assistance.

Yours very truly,

L. T. Gaskins
Property Records Analyst I

Enclosures

Received this ____ day of _____, 1984.

J. J. Bensing/FOL File
R. E. Graichen
M. T. Nesbitt

By: _____

Title: _____

AFFIDAVIT OF PERFORMANCE OF ANNUAL WORK - ARIZONA

91283
88612
95246
98423
98957
108058
144884
164418
220648
105953

STATE OF COLORADO)
) ss.
COUNTY OF ARAPAHOE)

R. E. Graichen, being duly sworn, deposes and says that he is a citizen of the United States and more than eighteen years of age, resides 140 Lamartine Place, Box 157, Idaho Springs, Colorado 80452, Clear Creek County, is personally acquainted with the mining claims described in Exhibit "A" attached hereto, situated in Plamosa Mining District, La Paz County, Arizona.

The location of the claim or claims by Township, Range, and Section, the book and page numbers wherein the original or latest amended location for each claim is recorded and the Bureau of Land Management serial numbers are shown on Exhibit "A", attached.

That between the 1st day of September 1983, and the 31st day of August 1984, at least \$98,000.00 worth of work and improvements were done and performed upon said claims, not including the location work of said claims. Such work and improvements were made by and at the expense of Amoco Minerals Company, holder, lessee or owner of said claims, for the purpose of complying with the laws of the United States pertaining to assessment or annual work, and Hugh M. Harris Drilling Co., Cone Geochemical Inc. and Chemex Labs, Ltd. were employed by said holder, lessee or owner and who labored upon said claims, did said work and improvements, the same being as follows to-wit:

PC

Rotary Development Drilling: Hugh M. Harris Drilling Co.
11650 Iberia Place
Suite N-1
San Diego, California 92128
Total = \$81,000.00

Assay Work: Cone Geochemical Inc.
810 Quail St.
Suite I
Lakewood, Colorado 80215
Total = \$11,000.00

Chemex Labs, Ltd.
212 Brooksbend Avenue
North Vancouver, V7J2C1, B.C.
Canada
Total = \$6,000.00

RECEIVED
B.L.M. AZ STATE OFFICE
OCT 11 1984
07.45 A.M.
PHOENIX, ARIZONA

The Affiant is duly authorized by Amoco Minerals Company to make this Affidavit.

R. E. Graichen

R. E. Graichen
P. O. Box 3299
Engelwood, Colorado 80155

Attn: J. J. Bensing
Supervisor, Property Records

EXHIBIT "A"

Attached to and made a part of that certain Affidavit of Performance of Annual Work dated the 8th day of October, 1984, covering the following described unpatented lode mining claims located in Township 6 North, Range 19 West, Sections 18, 19, 20, 21 and 22; and Township 6 North, Range 20 West, Sections 1, 2, 10, 11, 12, 13, 14, 15, 22, 23, 24, 26 and 27, Gila and Salt River Principal Meridian, and Plamosa Mining District, County of La Paz, State of Arizona.

NAME OF CLAIM	ORIGINAL RECORDATION		AMENDED RECORDATION		BLM SERIAL NO.
	BOOK	PAGE	BOOK	PAGE	
COPPERSTONE # 1	1128	65			A MC 91283 ✓
COPPERSTONE # 2	1128	66			A MC 91284 ✓
COPPERSTONE # 3	1128	67			A MC 91285 ✓
COPPERSTONE # 4	1128	68			A MC 91286 ✓
COPPERSTONE # 5	1128	69			A MC 91287 ✓
COPPERSTONE # 6	1128	70			A MC 91288 ✓
COPPERSTONE # 7	1128	72			A MC 91289 ✓
COPPERSTONE # 8	1128	73			A MC 91290 ✓
COPPERSTONE # 9	1128	74			A MC 91291 ✓
COPPERSTONE # 10	1128	75			A MC 91292 ✓
COPPERSTONE # 11	1128	76			A MC 91293 ✓
COPPERSTONE # 12	1128	77			A MC 91294 ✓
COPPERSTONE # 13	1128	78			A MC 91295 ✓
COPPERSTONE # 14	1128	80			A MC 91296 ✓
COPPERSTONE # 15	1129	627			A MC 88612 ✓
COPPERSTONE # 16	1129	630			A MC 88613 ✓
COPPERSTONE # 17	1129	632			A MC 88614 ✓
COPPERSTONE # 18	1131	294			A MC 95246 ✓
COPPERSTONE # 19	1131	297			A MC 95247 ✓
COPPERSTONE # 20	1131	298			A MC 95248 ✓
COPPERSTONE # 21	1131	299			A MC 95249 ✓
COPPERSTONE # 22	1131	300			A MC 95250 ✓
COPPERSTONE # 23	1131	301			A MC 95251 ✓
COPPERSTONE # 24	1131	302			A MC 95252 ✓
COPPERSTONE # 25	1131	303			A MC 95253 ✓
COPPERSTONE # 26	1131	304			A MC 95254 ✓
COPPERSTONE # 27	1131	307			A MC 95255 ✓
COPPERSTONE # 28	1131	308			A MC 95256 ✓
COPPERSTONE # 29	1131	309			A MC 95257 ✓
COPPERSTONE # 30	1151	145			A MC 98423 ✓
COPPERSTONE # 31	1151	148			A MC 98424 ✓
COPPERSTONE # 32	1151	149			A MC 98425 ✓
COPPERSTONE # 33	1151	150			A MC 98426 ✓
COPPERSTONE # 34	1151	151			A MC 98427 ✓
COPPERSTONE # 35	1151	152			A MC 98428 ✓
COPPERSTONE # 36	1151	153			A MC 98429 ✓
COPPERSTONE # 37	1151	154			A MC 98430 ✓
COPPERSTONE # 38	1151	155			A MC 98431 ✓
COPPERSTONE # 39	1151	156			A MC 98432 ✓
COPPERSTONE # 40	1151	157			A MC 98433 ✓
COPPERSTONE # 41	1152	181			A MC 98957 ✓
COPPERSTONE # 42	1152	183			A MC 98958 ✓
COPPERSTONE # 43	1152	185			A MC 98959 ✓
COPPERSTONE # 44	1152	187			A MC 98960 ✓
COPPERSTONE # 45	1152	189			A MC 98961 ✓
COPPERSTONE # 46	1152	191			A MC 98962 ✓
COPPERSTONE # 47	1152	193			A MC 98963 ✓
COPPERSTONE # 48	1152	195			A MC 98964 ✓
COPPERSTONE # 49	1152	197			A MC 98965 ✓
COPPERSTONE # 50	1152	199			A MC 98966 ✓
COPPERSTONE # 51	1152	201			A MC 98967 ✓
COPPERSTONE # 52	1152	203			A MC 98968 ✓
COPPERSTONE # 53	1152	205			A MC 98969 ✓
COPPERSTONE # 54	1152	762			A MC 98970 ✓
COPPERSTONE # 55	1152	765			A MC 98971 ✓

RECEIVED
B.L.M. AZ STATE OFFICE

OCT 11 1984

07.45 A.M.
PHOENIX, ARIZONA

EXHIBIT "A" (CONTINUED)

NAME OF CLAIM	ORIGINAL RECORDATION		AMENDED RECORDATION		BLM SERIAL NO.
	BOOK	PAGE	BOOK	PAGE	
COPPERSTONE # 56	1152	767			A MC 98972 ✓
COPPERSTONE # 57	1152	769			A MC 98973 ✓
COPPERSTONE # 58	1152	771			A MC 98974 ✓
COPPERSTONE # 59	1152	773			A MC 98975 ✓
COPPERSTONE # 60	1152	775			A MC 98976 ✓
COPPERSTONE # 61	1152	777			A MC 98977 ✓
COPPERSTONE # 62	1152	779			A MC 98978 ✓
COPPERSTONE # 63	1152	781			A MC 98979 ✓
COPPERSTONE # 64	1173	716			A MC 108058 ✓
COPPERSTONE # 65	1173	719			A MC 108059 ✓
COPPERSTONE 101	1254	76			A MC 144884 ✓
COPPERSTONE 102	1254	79			A MC 144885 ✓
COPPERSTONE 103	1254	81			A MC 144886 ✓
COPPERSTONE 104	1254	83			A MC 144887 ✓
COPPERSTONE 105	1254	85			A MC 144888 ✓
COPPERSTONE 106	1254	87			A MC 144889 ✓
COPPERSTONE 107	1254	89			A MC 144890 ✓
COPPERSTONE 108	1254	91			A MC 144891 ✓
COPPERSTONE 109	1254	93			A MC 144892 ✓
COPPERSTONE 110	1254	95			A MC 144893 ✓
COPPERSTONE 111	1254	97			A MC 144894 ✓
COPPERSTONE 112	1254	99			A MC 144895 ✓
COPPERSTONE 113	1254	101			A MC 144896 ✓
COPPERSTONE 114	1254	103			A MC 144897 ✓
COPPERSTONE 115	1254	105			A MC 144898 ✓
COPPERSTONE 116A	1254	107	1306	793	A MC 144899 ✓
COPPERSTONE 117	1254	109			A MC 144900 ✓
COPPERSTONE 118	1254	111			A MC 144901 ✓
COPPERSTONE 119	1254	113			A MC 144902 ✓
COPPERSTONE 120	1254	115			A MC 144903 ✓
COPPERSTONE 122	1254	119			A MC 144905 ✓
COPPERSTONE 123	1254	121			A MC 144906 ✓
COPPERSTONE 124	1254	123			A MC 144907 ✓
COPPERSTONE 125	1254	125			A MC 144908 ✓
COPPERSTONE 126	1254	127			A MC 144909 ✓
COPPERSTONE 127	1254	129			A MC 144910 ✓
COPPERSTONE 129	1254	133			A MC 144912 ✓
COPPERSTONE 130	1254	135			A MC 144913 ✓
COPPERSTONE 131	1254	137			A MC 144914 ✓
COPPERSTONE 132	1254	139			A MC 144915 ✓
COPPERSTONE 133	1254	141			A MC 144916 ✓
COPPERSTONE 134	1254	143			A MC 144917 ✓
COPPERSTONE 136	1254	147			A MC 144919 ✓
COPPERSTONE 137	1254	149			A MC 144920 ✓
COPPERSTONE 138	1254	151			A MC 144921 ✓
COPPERSTONE 139	1254	153			A MC 144922 ✓
COPPERSTONE 140	1254	155			A MC 144923 ✓
COPPERSTONE 141	1254	157			A MC 144924 ✓
COPPERSTONE 142	1254	159			A MC 144925 ✓
COPPERSTONE 143	1254	161			A MC 144926 ✓
COPPERSTONE 144	1254	163			A MC 144927 ✓
COPPERSTONE 145	1254	165			A MC 144928 ✓
COPPERSTONE 146	1254	167			A MC 144929 ✓
COPPERSTONE 147	1254	169			A MC 144930 ✓
COPPERSTONE 148	1254	171			A MC 144931 ✓
COPPERSTONE 149	1254	173			A MC 144932 ✓
COPPERSTONE 150	1254	175			A MC 144933 ✓
COPPERSTONE 151	1254	177			A MC 144934 ✓
COPPERSTONE 152	1254	179			A MC 144935 ✓
COPPERSTONE 153	1254	181			A MC 144936 ✓
COPPERSTONE 154	1254	183			A MC 144937 ✓
COPPERSTONE 155	1254	185			A MC 144938 ✓
COPPERSTONE 156	1254	187			A MC 144939 ✓
COPPERSTONE 157	1254	189			A MC 144940 ✓

RECEIVED
B.L.M. AZ STATE OFFICE

OCT 11 1984

07.45 A.M.
PHOENIX ARIZONA

EXHIBIT "A" (CONTINUED)

NAME OF CLAIM	ORIGINAL RECORDATION		AMENDED RECORDATION		BLM SERIAL NO.
	BOOK	PAGE	BOOK	PAGE	
COPPERSTONE 158	1254	191			A MC 144941 ✓
COPPERSTONE 159	1254	193			A MC 144942 ✓
COPPERSTONE 160	1254	195			A MC 144943 ✓
COPPERSTONE 161	1254	197			A MC 144944 ✓
COPPERSTONE 162	1276	349			A MC 164418 ✓
COPPERSTONE 163	1276	355			A MC 164419 ✓
COPPERSTONE 164	1276	357			A MC 164420 ✓
COPPERSTONE 165	1276	359			A MC 164421 ✓
COPPERSTONE 166	1276	361			A MC 164422 ✓
COPPERSTONE 167	1276	363			A MC 164423 ✓
COPPERSTONE 168	1276	365			A MC 164424 ✓
COPPERSTONE 169	1276	367			A MC 164425 ✓
COPPERSTONE 170	1276	369			A MC 164426 ✓
COPPERSTONE 171	1276	371			A MC 164427 ✓
COPPERSTONE 172A	1276	373	1306	795	A MC 164428 ✓
COPPERSTONE 183A	1276	395	1306	817	A MC 164439 ✓
COPPERSTONE 184	1276	397			A MC 164440 ✓
COPPERSTONE 185	1276	398			A MC 164441 ✓
COPPERSTONE 186	1276	400			A MC 164442 ✓
COPPERSTONE 187	1276	402			A MC 164443 ✓
COPPERSTONE 188	1276	404			A MC 164444 ✓
COPPERSTONE 189	1276	406			A MC 164445 ✓
COPPERSTONE 190	1276	408			A MC 164446 ✓
COPPERSTONE 191	1276	410			A MC 164447 ✓
COPPERSTONE 192A	1276	412	1306	819	A MC 164448 ✓
COPPERSTONE 210	1276	448			A MC 164466 ✓
COPPERSTONE 211	1276	450			A MC 164467 ✓
COPPERSTONE 212	1276	452			A MC 164468 ✓
COPPERSTONE 213	1276	454			A MC 164469 ✓
COPPERSTONE 214	1276	456			A MC 164470 ✓
COPPERSTONE 215	1276	458			A MC 164471 ✓
COPPERSTONE 216	1276	460			A MC 164472 ✓
COPPERSTONE 217	1276	462			A MC 164473 ✓
COPPERSTONE 218	1276	464			A MC 164474 ✓
COPPERSTONE 219	1276	466			A MC 164475 ✓
COPPERSTONE 220	1276	468			A MC 164476 ✓
COPPERSTONE 221	1276	470			A MC 164477 ✓
COPPERSTONE 222	1276	472			A MC 164478 ✓
COPPERSTONE 223	1276	474			A MC 164479 ✓
COPPERSTONE 224	1276	476			A MC 164480 ✓
COPPERSTONE 225	1276	478			A MC 164481 ✓
COPPERSTONE 226	1276	480			A MC 164482 ✓
COPPERSTONE 227	1276	482			A MC 164483 ✓
COPPERSTONE 228	1276	484			A MC 164484 ✓
COPPERSTONE 229	1276	486			A MC 164485 ✓
COPPERSTONE 230	1276	488			A MC 164486 ✓
COPPERSTONE 231	1276	490			A MC 164487 ✓
COPPERSTONE 232	1276	492			A MC 164488 ✓
COPPERSTONE 233	1276	494			A MC 164489 ✓
COPPERSTONE 234	1276	496			A MC 164490 ✓
COPPERSTONE 235	1276	498			A MC 164491 ✓
COPPERSTONE 236	1276	500			A MC 164492 ✓
COPPERSTONE 237	1276	502			A MC 164493 ✓
COPPERSTONE 238	1276	504			A MC 164494 ✓
COPPERSTONE 239	1276	506			A MC 164495 ✓
COPPERSTONE 240	1276	508			A MC 164496 ✓
COPPERSTONE 241	1276	510			A MC 164497 ✓
COPPERSTONE 242	1276	512			A MC 164498 ✓
COPPERSTONE 243	1276	514			A MC 164499 ✓
COPPERSTONE 244	1276	516			A MC 164500 ✓
COPPERSTONE 245	1276	518			A MC 164501 ✓
COPPERSTONE 246	1276	520			A MC 164502 ✓
COPPERSTONE 247	1276	522			A MC 164503 ✓

RECEIVED
B.L.M. AZ STATE OFFICE

OCT 11 1984

07.45 A.M.
PHOENIX, ARIZONA

EXHIBIT "A" (CONTINUED)

NAME OF CLAIM	ORIGINAL RECORDATION		AMENDED RECORDATION		BLM
	BOOK	PAGE	BOOK	PAGE	SERIAL NO.
COPPERSTONE 248	1276	524			A MC 164504 ✓
COPPERSTONE 249	1276	526			A MC 164505 ✓
COPPERSTONE 250	1276	528			A MC 164506 ✓
COPPERSTONE 251	1276	530			A MC 164507 ✓
COPPERSTONE 252	1276	532			A MC 164508 ✓
COPPERSTONE 253	1276	534			A MC 164509 ✓
COPPERSTONE 254	1276	536			A MC 164510 ✓
COPPERSTONE 255	1276	538			A MC 164511 ✓
COPPERSTONE 256	1276	540			A MC 164512 ✓
COPPERSTONE 257	1276	542			A MC 164513 ✓
COPPERSTONE 258	1276	544			A MC 164514 ✓
COPPERSTONE 259	1276	546			A MC 164515 ✓
COPPERSTONE 260	1276	548			A MC 164516 ✓
COPPERSTONE 261	1276	550			A MC 164517 ✓
COPPERSTONE 262	1276	552			A MC 164518 ✓
COPPERSTONE 263	1276	554			A MC 164519 ✓
COPPERSTONE 264	1276	556			A MC 164520 ✓
COPPERSTONE 265	1276	558			A MC 164521 ✓
COPPERSTONE 266	1276	560			A MC 164522 ✓
COPPERSTONE 267	1276	562			A MC 164523 ✓
COPPERSTONE 268	1276	564			A MC 164524 ✓
COPPERSTONE 269	1276	566			A MC 164525 ✓
COPPERSTONE 270	1276	568			A MC 164526 ✓
COPPERSTONE 271	1276	570			A MC 164527 ✓
COPPERSTONE 272	1276	572			A MC 164528 ✓
COPPERSTONE 273	1276	574			A MC 164529 ✓
COPPERSTONE 274	1276	576			A MC 164530 ✓
COPPERSTONE 275	1276	578			A MC 164531 ✓
COPPERSTONE 276	1276	580			A MC 164532 ✓
COPPERSTONE 277	1276	582			A MC 164533 ✓
COPPERSTONE 278	1276	584			A MC 164534 ✓
COPPERSTONE 279	1276	586			A MC 164535 ✓
COPPERSTONE 280	1276	588			A MC 164536 ✓
COPPERSTONE 281	1276	590			A MC 164537 ✓
COPPERSTONE 282	1276	592			A MC 164538 ✓
COPPERSTONE 283	1276	594			A MC 164539 ✓
COPPERSTONE 284	1276	596			A MC 164540 ✓
COPPERSTONE 285	1276	598			A MC 164541 ✓
COPPERSTONE 286	1276	600			A MC 164542 ✓
COPPERSTONE 287	1276	602			A MC 164543 ✓
COPPERSTONE 288	1276	604			A MC 164544 ✓
COPPERSTONE 289	1276	606			A MC 164545 ✓
COPPERSTONE 290	1276	608			A MC 164546 ✓
COPPERSTONE 291	1276	610			A MC 164547 ✓
COPPERSTONE 292	1276	612			A MC 164548 ✓
COPPERSTONE 293	1276	614			A MC 164549 ✓
COPPERSTONE 294	1276	616			A MC 164550 ✓
COPPERSTONE 295	1276	618			A MC 164551 ✓
COPPERSTONE 296	1276	620			A MC 164552 ✓
COPPERSTONE 297	1276	622			A MC 164553 ✓
COPPERSTONE 298	1276	624			A MC 164554 ✓
COPPERSTONE 299	1276	626			A MC 164555 ✓
COPPERSTONE 300	1276	628			A MC 164556 ✓
COPPERSTONE 301	1276	630			A MC 164557 ✓
COPPERSTONE 302	1276	632			A MC 164558 ✓
COPPERSTONE 303	1276	634			A MC 164559 ✓
COPPERSTONE 304	1276	636			A MC 164560 ✓
COPPERSTONE 305	1276	638			A MC 164561 ✓
COPPERSTONE 306	1276	640			A MC 164562 ✓
COPPERSTONE 307	1276	642			A MC 164563 ✓
COPPERSTONE 308	1276	644			A MC 164564 ✓
COPPERSTONE 309	1276	646			A MC 164565 ✓
COPPERSTONE 310	1276	648			A MC 164566 ✓

RECORDED
B.L.M. AZ STATE OFFICE

OCT 11 1984
07.45 A.M.
PHOENIX, ARIZONA

EXHIBIT "A" (CONTINUED)

NAME OF CLAIM	ORIGINAL RECORDATION		AMENDED RECORDATION		BLM SERIAL NO.
	BOOK	PAGE	BOOK	PAGE	
COPPERSTONE 311	1276	650			A MC 164567 ✓
COPPERSTONE 312	1276	652			A MC 164568 ✓
COPPERSTONE 313	1276	654			A MC 164569 ✓
COPPERSTONE 314	1276	656			A MC 164570 ✓
COPPERSTONE 315	1276	658			A MC 164571 ✓
COPPERSTONE 316	84-002461				A MC 220648 ✓
COPPERSTONE 317	84-002460				A MC 220649 ✓
COPPERSTONE 318	84-002462				A MC 220650 ✓
COPPERSTONE 319	84-002463				A MC 220651 ✓
COPPERSTONE 320	84-002464				A MC 220652 ✓
COPPERSTONE 321	84-002465				A MC 220653 ✓
COPPERSTONE 322	84-002466				A MC 220654 ✓
COPPERSTONE 323	84-002467				A MC 220655 ✓
COPPERSTONE 324	84-002468				A MC 220656 ✓
COPPERSTONE 325	84-002469				A MC 220657 ✓
COPPERSTONE 326	84-002470				A MC 220658 ✓
COPPERSTONE 327	84-002471				A MC 220659 ✓
COPPERSTONE 328	84-002472				A MC 220660 ✓
COPPERSTONE 329	84-002473				A MC 220661 ✓
COPPERSTONE 330	84-002474				A MC 220662 ✓
COPPERSTONE 331	84-002475				A MC 220663 ✓
COPPERSTONE 332	84-002476				A MC 220664 ✓
COPPERSTONE 333	84-002477				A MC 220665 ✓
COPPERSTONE 334	84-002478				A MC 220666 ✓
COPPERSTONE 335	84-002479				A MC 220667 ✓
COPPERSTONE 336	84-002480				A MC 220668 ✓
COPPERSTONE 337	84-002481				A MC 220669 ✓
COPPERSTONE 338	84-002482				A MC 220670 ✓
COPPERSTONE 339	84-002483				A MC 220671 ✓
COPPERSTONE 339	84-002483				A MC 220670 ✓
IRON REEF #1	1168	69			A MC 105953 ✓
IRON REEF #2	1168	72			A MC 105954 ✓
IRON REEF #3	1168	74			A MC 105955 ✓
IRON REEF #4	1168	76			A MC 105956 ✓
IRON REEF #5	1168	78			A MC 105957 ✓
IRON REEF #6	1168	80			A MC 105958 ✓
IRON REEF #7	1168	82			A MC 105959 ✓
IRON REEF #8	1168	84			A MC 105960 ✓
IRON REEF #9	1168	86			A MC 105961 ✓
IRON REEF #10	1168	88			A MC 105962 ✓

RECEIVED
B.L.M. AZ STATE OFFICE

OCT 11 1984

07.45 A.M.
PHOENIX, ARIZONA



Amoco Minerals Company

7000 South Yosemite Street
Post Office Box 3299
Englewood, Colorado 80155

October 10, 1984

RECEIVED
B.L.M. AZ STATE OFFICE

OCT 11 1984

07.45 A.M.
PHOENIX, ARIZONA

Bureau of Land Management
Arizona State Office
2400 Valley Bank Center
Phoenix, Arizona 85073

Gentlemen:

L-100064, 100065 & 100086
Copperstone Project
La Paz County, Arizona

Enclosed is one (1) copy of the unrecorded 1983 - 1984 Affidavit of Performance of Annual Work - Arizona which covers 275 unpatented lode mining claims known as the Copperstone # 1, etal, BLM serial numbers A MC 91283, etal; inclusive, BLM serial numbers A MC 208722 through 208730, respectively. and ten (10) unpatented lode mining claims known as the Iron Reef #1 through #10, inclusive, BLM serial numbers A MC 105953 through 105962, respectively.

The original Affidavit has been sent be be recorded; however, we will provide you with a copy of the recorded document when it becomes available.

Please acknowledge receipt of these documents by returning each of the following to the attention of J. J. Bensing, Supervisor, Property Records, at the above letterhead address:

1. One (1) dated and signed copy of this letter; and
2. One (1) date and time stamped copy of the Notice of Intention to Hold.

Thank you for your cooperation and assistance. Should you have any questions, please contact me at (303) 740-5295.

Yours very truly,

L. T. Gaskins
Property Records Analyst I

Enclosure

Received this ___ day of _____, 1984.

J. J. Bensing/POL File
R. E. Graichen
M. T. Nesbitt

By: _____

Title: _____



September 20, 1983

Bureau of Land Management
Arizona State Office
2400 Valley Bank Center
201 N. Central Avenue
Phoenix, Arizona 85073

Gentlemen:

L-100064, 100065, 100086
Copperstone Project
La Paz County, Arizona

Please find enclosed a copy of the recorded 1982/1983 Affidavit of Performance of Annual Work - Arizona for the Copperstone and Iron Reef unpatented lode mining claims, originally located in Yuma County, Arizona, these claims are now located in La Paz County, Arizona.

Please acknowledge receipt of this Affidavit by sending same to the attention of J. J. Bensing, Supervisor, Property Records, at the above letterhead address.

Thank you for your cooperaton and assistance.

Very truly yours,

L. T. Gaskins
Property Records Analyst

LTG/ltg

Enclosure(s)

J. J. Bensing
G. L. Kelsey w/enclosure(s)
M. T. Nesbitt

Amoco Minerals Company

7000 South Yosemite Street
Post Office Box 3299
Englewood, Colorado 80155

91283
88612
95246
98423
98957
108058
164418
187304
105953

RECEIVED
B.L.M. AZ STATE OFFICE
SEP 23 1983
07.45 A.M.
PHOENIX, ARIZONA

AFFIDAVIT OF PERFORMANCE OF ANNUAL WORK - ARIZONA

STATE OF COLORADO)
) ss.
 COUNTY OF ARAPAHOE)

Graham L. Kelsey, being duly sworn, deposes and says that he is a citizen of the United States and more than eighteen years of age, resides at 7430 west Fremont Avenue in Littleton, Colorado, Arapahoe County, is personally acquainted with the mining claims described in Exhibit "A" attached hereto, situated in Plamosa Mining District, La Paz County, Arizona.

The location of the claim or claims by Township, Range, and Section, the book and page numbers wherein the original or latest amended location for each claim is recorded and the Bureau of Land Management serial numbers are shown on Exhibit "A", attached.

That between the 1st day of September 1982, and the 31st day of August 1983, at least \$384,104.00 worth of work and improvements were done and performed upon said claims, not including the location work of said claims. Such work and improvements were made by and at the expense of Amoco Minerals Company, holder, lessee or owner of said claims, for the purpose of complying with the laws of the United States pertaining to assessment or annual work, and Airo Drilling Co., Tonto Drilling Services and Dan Patch were employed by said holder, lessee or owner and who labored upon said claims, did said work and improvements, the same being as follows to-wit:

Rotary Drilling:	Airo Drilling Co. 236 West Idaho P. O. Box 1953 Kalispell, Montana 59901 Total = \$254,293.00
Diamond Core Drilling:	Tonto Drilling Services #200-3920 Norland Ave. Burnaby, B. C. Canada V5G4K7 Total = \$93,562.00
Heavy Equipment:	Dan Patch P. O. Box 124 Quartzite, Arizona 85346 Total = \$36,249.00

The Affiant is duly authorized by Amoco Minerals Company to make this Affidavit.

MICROFILMED INDEXED

RECORDED IN OFFICIAL RECORDS OF LA PAZ COUNTY, ARIZONA	
SEP 14 12 41 PM '83	
Lois K. Hesse, COUNTY RECORDER	
FEE 7-	PGS 1-7

Graham L. Kelsey 9/12/83
 P. O. Box 3299
 7000 South Yosemite Street
 Englewood, Colorado 80112
 Attention: J. J. Bensing
 Supervisor, Property Records

RECEIVED
 B.L.M. AZ STATE OFFICE

SEP 23 1983

07.45 A.M.
 PHOENIX, ARIZONA

EXHIBIT 'A'

ATTACHED TO AND MADE A PART OF THAT CERTAIN AFFIDAVIT OF ANNUAL ASSESSMENT WORK DATED 12th DAY OF SEPTEMBER, 1983, COVERING THE FOLLOWING UNPATENTED LODE MINING CLAIMS LOCATED IN TOWNSHIP 6 NORTH, RANGE 19 WEST, SECTIONS 6, 7, 18, 19, 20, 21 AND 22 AND LOCATED IN TOWNSHIP 6 NORTH, RANGE 20 WEST, SECTIONS 1, 2, 10, 11, 12, 13, 14, 22, 23 AND 24, GILA AND SALT RIVER PRINCIPAL MERIDIAN, AND PLAMOSA MINING DISTRICT, COUNTY OF LA PAZ, STATE OF ARIZONA.

NAME OF CLAIM	ORIGINAL RECORDATION		AMENDED RECORDATION		BLM SERIAL NO.
	BOOK	PAGE	BOOK	PAGE	
COPPERSTONE # 1	1128	65			A MC 91283
COPPERSTONE # 2	1128	66			A MC 91284
COPPERSTONE # 3	1128	67			A MC 91285
COPPERSTONE # 4	1128	68			A MC 91286
COPPERSTONE # 5	1128	69			A MC 91287
COPPERSTONE # 6	1128	70			A MC 91288
COPPERSTONE # 7	1128	72			A MC 91289
COPPERSTONE # 8	1128	73			A MC 91290
COPPERSTONE # 9	1128	74			A MC 91291
COPPERSTONE # 10	1128	75			A MC 91292
COPPERSTONE # 11	1128	76			A MC 91293
COPPERSTONE # 12	1128	77			A MC 91294
COPPERSTONE # 13	1128	78			A MC 91295
COPPERSTONE # 14	1128	80			A MC 91296
COPPERSTONE # 15	1129	627			A MC 88612
COPPERSTONE # 16	1129	630			A MC 88613
COPPERSTONE # 17	1129	632			A MC 88614
COPPERSTONE # 18	1131	294			A MC 95246
COPPERSTONE # 19	1131	297			A MC 95247
COPPERSTONE # 20	1131	298			A MC 95248
COPPERSTONE # 21	1131	299			A MC 95249
COPPERSTONE # 22	1131	300			A MC 95250
COPPERSTONE # 23	1131	301			A MC 95251
COPPERSTONE # 24	1131	302			A MC 95252
COPPERSTONE # 25	1131	303			A MC 95253
COPPERSTONE # 26	1131	304			A MC 95254
COPPERSTONE # 27	1131	307			A MC 95255
COPPERSTONE # 28	1131	308			A MC 95256
COPPERSTONE # 29	1131	309			A MC 95257
COPPERSTONE # 30	1151	145			A MC 98423
COPPERSTONE # 31	1151	148			A MC 98424
COPPERSTONE # 32	1151	149			A MC 98425
COPPERSTONE # 33	1151	150			A MC 98426
COPPERSTONE # 34	1151	151			A MC 98427
COPPERSTONE # 35	1151	152			A MC 98428
COPPERSTONE # 36	1151	153			A MC 98429
COPPERSTONE # 37	1151	154			A MC 98430
COPPERSTONE # 38	1151	155			A MC 98431
COPPERSTONE # 39	1151	156			A MC 98432
COPPERSTONE # 40	1151	157			A MC 98433
COPPERSTONE # 41	1152	181			A MC 98957
COPPERSTONE # 42	1152	183			A MC 98958
COPPERSTONE # 43	1152	185			A MC 98959
COPPERSTONE # 44	1152	187			A MC 98960
COPPERSTONE # 45	1152	189			A MC 98961
COPPERSTONE # 46	1152	191			A MC 98962
COPPERSTONE # 47	1152	193			A MC 98963
COPPERSTONE # 48	1152	195			A MC 98964
COPPERSTONE # 49	1152	197			A MC 98965
COPPERSTONE # 50	1152	199			A MC 98966
COPPERSTONE # 51	1152	201			A MC 98967
COPPERSTONE # 52	1152	203			A MC 98968
COPPERSTONE # 53	1152	205			A MC 98969
COPPERSTONE # 54	1152	763			A MC 98970
COPPERSTONE # 55	1152	765			A MC 98971

RECEIVED
B.L.M. AZ STATE OFFICE
SEP 23 1983

07.45 A.M.
PHOENIX, ARIZONA

NAME OF CLAIM	ORIGINAL RECORDATION		AMENDED RECORDATION		BLM SERIAL NO.
	BOOK	PAGE	BOOK	PAGE	
COPPERSTONE # 56	1152	767			A MC 98972 ✓
COPPERSTONE # 57	1152	769			A MC 98973 ✓
COPPERSTONE # 58	1152	771			A MC 98974 ✓
COPPERSTONE # 59	1152	773			A MC 98975 ✓
COPPERSTONE # 60	1152	775			A MC 98976 ✓
COPPERSTONE # 61	1152	777			A MC 98977 ✓
COPPERSTONE # 62	1152	779			A MC 98978 ✓
COPPERSTONE # 63	1152	781			A MC 98979 ✓
COPPERSTONE # 64	1173	716			A MC 108058 ✓
COPPERSTONE # 65	1173	719			A MC 108059 ✓
COPPERSTONE 101	1254	76			A MC 144884 ✓
COPPERSTONE 102	1254	79			A MC 144885 ✓
COPPERSTONE 103	1254	81			A MC 144886 ✓
COPPERSTONE 104	1254	83			A MC 144887 ✓
COPPERSTONE 105	1254	85			A MC 144888 ✓
COPPERSTONE 106	1254	87			A MC 144889 ✓
COPPERSTONE 107	1254	89			A MC 144890 ✓
COPPERSTONE 108	1254	91			A MC 144891 ✓
COPPERSTONE 109	1254	93			A MC 144892 ✓
COPPERSTONE 110	1254	95			A MC 144893 ✓
COPPERSTONE 111	1254	97			A MC 144894 ✓
COPPERSTONE 112	1254	99			A MC 144895 ✓
COPPERSTONE 113	1254	101			A MC 144896 ✓
COPPERSTONE 114	1254	103			A MC 144897 ✓
COPPERSTONE 115	1254	105			A MC 144898 ✓
COPPERSTONE 116A	1254	107	1306	793	A MC 144899 ✓
COPPERSTONE 117	1254	109			A MC 144900 ✓
COPPERSTONE 118	1254	111			A MC 144901 ✓
COPPERSTONE 119	1254	113			A MC 144902 ✓
COPPERSTONE 120	1254	115			A MC 144903 ✓
COPPERSTONE 121	1254	117			A MC 144904 ✓
COPPERSTONE 122	1254	119			A MC 144905 ✓
COPPERSTONE 123	1254	121			A MC 144906 ✓
COPPERSTONE 124	1254	123			A MC 144907 ✓
COPPERSTONE 125	1254	125			A MC 144908 ✓
COPPERSTONE 126	1254	127			A MC 144909 ✓
COPPERSTONE 127	1254	129			A MC 144910 ✓
COPPERSTONE 128	1254	131			A MC 144911 ✓
COPPERSTONE 129	1254	133			A MC 144912 ✓
COPPERSTONE 130	1254	135			A MC 144913 ✓
COPPERSTONE 131	1254	137			A MC 144914 ✓
COPPERSTONE 132	1254	139			A MC 144915 ✓
COPPERSTONE 133	1254	141			A MC 144916 ✓
COPPERSTONE 134	1254	143			A MC 144917 ✓
COPPERSTONE 135	1254	145			A MC 144918 ✓
COPPERSTONE 136	1254	147			A MC 144919 ✓
COPPERSTONE 137	1254	149			A MC 144920 ✓
COPPERSTONE 138	1254	151			A MC 144921 ✓
COPPERSTONE 139	1254	153			A MC 144922 ✓
COPPERSTONE 140	1254	155			A MC 144923 ✓
COPPERSTONE 141	1254	157			A MC 144924 ✓
COPPERSTONE 142	1254	159			A MC 144925 ✓
COPPERSTONE 143	1254	161			A MC 144926 ✓
COPPERSTONE 144	1254	163			A MC 144927 ✓
COPPERSTONE 145	1254	165			A MC 144928 ✓
COPPERSTONE 146	1254	167			A MC 144929 ✓
COPPERSTONE 147	1254	169			A MC 144930 ✓
COPPERSTONE 148	1254	171			A MC 144931 ✓
COPPERSTONE 149	1254	173			A MC 144932 ✓
COPPERSTONE 150	1254	175			A MC 144933 ✓
COPPERSTONE 151	1254	177			A MC 144934 ✓
COPPERSTONE 152	1254	179			A MC 144935 ✓
COPPERSTONE 153	1254	181			A MC 144936 ✓
COPPERSTONE 154	1254	183			A MC 144937 ✓
COPPERSTONE 155	1254	185			A MC 144938 ✓
COPPERSTONE 156	1254	187			A MC 144939 ✓
COPPERSTONE 157	1254	189			A MC 144940 ✓

RECEIVED
 B.L.M. AZ STATE OFFICE
 SEP 23 1983
 07.45 A.M.
 PHOENIX, ARIZONA

NAME OF CLAIM	ORIGINAL RECORDATION		AMENDED RECORDATION		BLM SERIAL NO.
	BOOK	PAGE	BOOK	PAGE	
COPPERSTONE 158	1254	191			A MC 144941 ✓
COPPERSTONE 159	1254	193			A MC 144942 ✓
COPPERSTONE 160	1254	195			A MC 144943 ✓
COPPERSTONE 161	1254	197			A MC 144944 ✓
COPPERSTONE 162	1276	349			A MC 164418 ✓
COPPERSTONE 163	1276	355			A MC 164419 ✓
COPPERSTONE 164	1276	357			A MC 164420 ✓
COPPERSTONE 165	1276	359			A MC 164421 ✓
COPPERSTONE 166	1276	361			A MC 164422 ✓
COPPERSTONE 167	1276	363			A MC 164423 ✓
COPPERSTONE 168	1276	365			A MC 164424 ✓
COPPERSTONE 169	1276	367			A MC 164425 ✓
COPPERSTONE 170	1276	369			A MC 164426 ✓
COPPERSTONE 171	1276	371			A MC 164427 ✓
COPPERSTONE 172A	1276	373	1306	795	A MC 164428 ✓
COPPERSTONE 183A	1276	395	1306	817	A MC 164439 ✓
COPPERSTONE 184	1276	397			A MC 164440 ✓
COPPERSTONE 185	1276	398			A MC 164441 ✓
COPPERSTONE 186	1276	400			A MC 164442 ✓
COPPERSTONE 187	1276	402			A MC 164443 ✓
COPPERSTONE 188	1276	404			A MC 164444 ✓
COPPERSTONE 189	1276	406			A MC 164445 ✓
COPPERSTONE 190	1276	408			A MC 164446 ✓
COPPERSTONE 191	1276	410			A MC 164447 ✓
COPPERSTONE 192A	1276	412	1306	819	A MC 164448 ✓
COPPERSTONE 210	1276	448			A MC 164466 ✓
COPPERSTONE 211	1276	450			A MC 164467 ✓
COPPERSTONE 212	1276	452			A MC 164468 ✓
COPPERSTONE 213	1276	454			A MC 164469 ✓
COPPERSTONE 214	1276	456			A MC 164470 ✓
COPPERSTONE 215	1276	458			A MC 164471 ✓
COPPERSTONE 216	1276	460			A MC 164472 ✓
COPPERSTONE 217	1276	462			A MC 164473 ✓
COPPERSTONE 218	1276	464			A MC 164474 ✓
COPPERSTONE 219	1276	466			A MC 164475 ✓
COPPERSTONE 220	1276	468			A MC 164476 ✓
COPPERSTONE 221	1276	470			A MC 164477 ✓
COPPERSTONE 222	1276	472			A MC 164478 ✓
COPPERSTONE 223	1276	474			A MC 164479 ✓
COPPERSTONE 224	1276	476			A MC 164480 ✓
COPPERSTONE 225	1276	478			A MC 164481 ✓
COPPERSTONE 226	1276	480			A MC 164482 ✓
COPPERSTONE 227	1276	482			A MC 164483 ✓
COPPERSTONE 228	1276	484			A MC 164484 ✓
COPPERSTONE 229	1276	486			A MC 164485 ✓
COPPERSTONE 230	1276	488			A MC 164486 ✓
COPPERSTONE 231	1276	490			A MC 164487 ✓
COPPERSTONE 232	1276	492			A MC 164488 ✓
COPPERSTONE 233	1276	494			A MC 164489 ✓
COPPERSTONE 234	1276	496			A MC 164490 ✓
COPPERSTONE 235	1276	498			A MC 164491 ✓
COPPERSTONE 236	1276	500			A MC 164492 ✓
COPPERSTONE 237	1276	502			A MC 164493 ✓
COPPERSTONE 238	1276	504			A MC 164494 ✓
COPPERSTONE 239	1276	506			A MC 164495 ✓
COPPERSTONE 240	1276	508			A MC 164496 ✓
COPPERSTONE 241	1276	510			A MC 164497 ✓
COPPERSTONE 242	1276	512			A MC 164498 ✓
COPPERSTONE 243	1276	514			A MC 164499 ✓
COPPERSTONE 244	1276	516			A MC 164500 ✓
COPPERSTONE 245	1276	518			A MC 164501 ✓
COPPERSTONE 246	1276	520			A MC 164502 ✓
COPPERSTONE 247	1276	522			A MC 164503 ✓
COPPERSTONE 248	1276	524			A MC 164504 ✓
COPPERSTONE 249	1276	526			A MC 164505 ✓
COPPERSTONE 250	1276	528			A MC 164506 ✓
COPPERSTONE 251	1276	530			A MC 164507 ✓
COPPERSTONE 252	1276	532			A MC 164508 ✓

RECEIVED
 L.M. AZ STATE OFFICE
 SEP 23 1983
 07.45 A.M.
 PHOENIX, ARIZONA

NAME OF CLAIM	ORIGINAL RECORDATION		AMENDED RECORDATION		BLM SERIAL NO.
	BOOK	PAGE	BOOK	PAGE	
COPPERSTONE 253	1276	534			A MC 164509
COPPERSTONE 254	1276	536			A MC 164510
COPPERSTONE 255	1276	538			A MC 164511
COPPERSTONE 256	1276	540			A MC 164512
COPPERSTONE 257	1276	542			A MC 164513
COPPERSTONE 258	1276	544			A MC 164514
COPPERSTONE 259	1276	546			A MC 164515
COPPERSTONE 260	1276	548			A MC 164516
COPPERSTONE 261	1276	550			A MC 164517
COPPERSTONE 262	1276	552			A MC 164518
COPPERSTONE 263	1276	554			A MC 164519
COPPERSTONE 264	1276	556			A MC 164520
COPPERSTONE 265	1276	558			A MC 164521
COPPERSTONE 266	1276	560			A MC 164522
COPPERSTONE 267	1276	562			A MC 164523
COPPERSTONE 268	1276	564			A MC 164524
COPPERSTONE 269	1276	566			A MC 164525
COPPERSTONE 270	1276	568			A MC 164526
COPPERSTONE 271	1276	570			A MC 164527
COPPERSTONE 272	1276	572			A MC 164528
COPPERSTONE 273	1276	574			A MC 164529
COPPERSTONE 274	1276	576			A MC 164530
COPPERSTONE 275	1276	578			A MC 164531
COPPERSTONE 276	1276	580			A MC 164532
COPPERSTONE 277	1276	582			A MC 164533
COPPERSTONE 278	1276	584			A MC 164534
COPPERSTONE 279	1276	586			A MC 164535
COPPERSTONE 280	1276	588			A MC 164536
COPPERSTONE 281	1276	590			A MC 164537
COPPERSTONE 282	1276	592			A MC 164538
COPPERSTONE 283	1276	594			A MC 164539
COPPERSTONE 284	1276	596			A MC 164540
COPPERSTONE 285	1276	598			A MC 164541
COPPERSTONE 286	1276	600			A MC 164542
COPPERSTONE 287	1276	602			A MC 164543
COPPERSTONE 288	1276	604			A MC 164544
COPPERSTONE 289	1276	606			A MC 164545
COPPERSTONE 290	1276	608			A MC 164546
COPPERSTONE 291	1276	610			A MC 164547
COPPERSTONE 292	1276	612			A MC 164548
COPPERSTONE 293	1276	614			A MC 164549
COPPERSTONE 294	1276	616			A MC 164550
COPPERSTONE 295	1276	618			A MC 164551
COPPERSTONE 296	1276	620			A MC 164552
COPPERSTONE 297	1276	622			A MC 164553
COPPERSTONE 298	1276	624			A MC 164554
COPPERSTONE 299	1276	626			A MC 164555
COPPERSTONE 300	1276	628			A MC 164556
COPPERSTONE 301	1276	630			A MC 164557
COPPERSTONE 302	1276	632			A MC 164558
COPPERSTONE 303	1276	634			A MC 164559
COPPERSTONE 304	1276	636			A MC 164560
COPPERSTONE 305	1276	638			A MC 164561
COPPERSTONE 306	1276	640			A MC 164562
COPPERSTONE 307	1276	642			A MC 164563
COPPERSTONE 308	1276	644			A MC 164564
COPPERSTONE 309	1276	646			A MC 164565
COPPERSTONE 310	1276	648			A MC 164566
COPPERSTONE 311	1276	650			A MC 164567
COPPERSTONE 312	1276	652			A MC 164568
COPPERSTONE 313	1276	654			A MC 164569
COPPERSTONE 314	1276	656			A MC 164570
COPPERSTONE 315	1276	658			A MC 164571
COPPERSTONE 173R	1306	797			A MC 187304
COPPERSTONE 174R	1306	799			A MC 187305
COPPERSTONE 175R	1306	801			A MC 187306
COPPERSTONE 176R	1306	803			A MC 187307

RECEIVED
B.L.M. AZ STATE OFFICE

SEP 23 1963

07.45 A.M.
PHOENIX, ARIZONA

NAME OF CLAIM	ORIGINAL RECORDATION		AMENDED RECORDATION		BLM SERIAL NO.
	BOOK	PAGE	BOOK	PAGE	
COPPERSTONE 177R	1306	805			A MC 187308
COPPERSTONE 178R	1306	807			A MC 187309
COPPERSTONE 179R	1306	809			A MC 187310
COPPERSTONE 180R	1306	811			A MC 187311
COPPERSTONE 181R	1306	813			A MC 187312
COPPERSTONE 182R	1306	815			A MC 187313
COPPERSTONE 193R	1306	821			A MC 187314
COPPERSTONE 194R	1306	823			A MC 187315
COPPERSTONE 195R	1306	825			A MC 187316
COPPERSTONE 196R	1306	827			A MC 187317
COPPERSTONE 197R	1306	829			A MC 187318
COPPERSTONE 198R	1306	831			A MC 187319
COPPERSTONE 199R	1306	833			A MC 187320
COPPERSTONE 200R	1306	835			A MC 187321
COPPERSTONE 201R	1306	837			A MC 187322
COPPERSTONE 202R	1306	839			A MC 187323
COPPERSTONE 203R	1306	841			A MC 187324
COPPERSTONE 204R	1306	843			A MC 187325
COPPERSTONE 205R	1306	845			A MC 187326
COPPERSTONE 206R	1306	847			A MC 187327
COPPERSTONE 207R	1306	849			A MC 187328
COPPERSTONE 208R	1306	851			A MC 187329
COPPERSTONE 209R	1306	853			A MC 187330
IRON REEF #1	1168	69			A MC 105953
IRON REEF #2	1168	72			A MC 105954
IRON REEF #3	1168	74			A MC 105955
IRON REEF #4	1168	76			A MC 105956
IRON REEF #5	1168	78			A MC 105957
IRON REEF #6	1168	80			A MC 105958
IRON REEF #7	1168	82			A MC 105959
IRON REEF #8	1168	84			A MC 105960
IRON REEF #9	1168	86			A MC 105961
IRON REEF #10	1168	88			A MC 105962

RECEIVED
B.L.M. AZ STATE OFFICE

SEP 23 1983

07.45 A.M.
PHOENIX, ARIZONA



Amoco Minerals Company

7000 South Yosemite Street
Post Office Box 3299
Englewood, Colorado 80155

~~105953-62~~
~~91883-96~~
~~88612-14~~
~~95446-57~~
~~98723-33~~
~~98977-79~~
~~108288-59~~
~~14404-944~~
~~16408-571~~

November 22, 1982

Bureau of Land Management
Arizona State Office
2400 Valley Bank Center
Phoenix, Arizona 85073

Gentlemen:

L-100064, 100065, 100086
Copperstone Project
Yuma County, Arizona

*updated
logw*

Attached is the 1981/1982 Affidavit of Performance of Annual Work for the Iron Reef #1 through #10, Copperstone #1 through #65, and the Copperstone #101 through #315 unpatented lode mining claims.

Please send your receipt hereof to the attention of J. J. Bensing, Property Records Supervisor, at the above letterhead address.

Thank you for your cooperation.

Very truly yours,

L. T. Gaskins
Property Records Analyst

LTG/gk

Enclosure

J. J. Bensing

RECEIVED
B. L. M. AZ STATE OFFICE
NOV 26 1982
07:45 A. M.
PHOENIX, ARIZONA

AFFIDAVIT OF PERFORMANCE OF ANNUAL WORK--ARIZONA

STATE OF COLORADO)
) SS.
COUNTY OF ARAPAHOE)

Graham L. Kelsey, being duly sworn, deposes and says that he is a citizen of the United States and more than eighteen years of age, resides at 7430 West Fremont Avenue in Littleton, Colorado, Arapahoe County, is personally acquainted with the mining claims described in Exhibit "A" attached hereto, situated in Plamosa Mining District, Yuma County, Arizona.

The location of the claim or claims by Township, Range, and Section, the book and page numbers wherein the original or latest amended location for each claim is recorded and the Bureau of Land Management serial numbers are shown on Exhibit "A", attached.

That between the 1st day of September 1981, and the 31st day of August 1982, at least \$29,000.00 dollars worth of work and improvements were done and performed upon said claims, not including the location work of said claims. Such work and improvements were made by and at the expense of Amoco Minerals Company, holder, lessee, or owner of said claims, for the purpose of complying with the laws of the United States pertaining to assessment or annual work, and Airo Drilling Co., Boyles Brothers Drilling Co., Toler & Harris Drilling Co., Longyear Drilling Co., were employed by said owner and who labored upon said claims, did said work and improvements, the same being as follows to wit: Rotary and Diamond Drilling.

The Affiant is duly authorized by Amoco Minerals Company to make this Affidavit.

Graham L. Kelsey 10/31/82
P.O. Box 3299
7000 South Yosemite Street
Englewood, Colorado 80112

STATE OF COLORADO)
) SS.
COUNTY OF ARAPAHOE)

The foregoing instrument was acknowledged before me this 31st day of October, 1982, by Graham L. Kelsey on behalf of Amoco Minerals Company.

IN WITNESS WHEREOF, I have here unto set my hand and affixed my notary seal the day and year first above written.

Mariann Schutz
Mariann Schutz
7000 South Yosemite Street
Englewood, Colorado 80155

My Commission Expires: February 5, 1986



RECEIVED
B. L. M. AZ STATE OFFICE
NOV 26 1982
07:45 A.M.
PHOENIX, ARIZONA

EXHIBIT A

Attached to and by reference made a part thereof that certain Affidavit of Performance of Annual Work - Arizona, dated the 31st day of October, 1982.

The following claims are located in Township 6 North, Range 19 West, Sections 6, 7, 18, 19, 20, 21, and 22; and Township 6 North, Range 20 West, Sections 1, 2, 10, 11, 12, 13, 14, 22, 23, and 24, G&S P.M., Plamosa Mining District, County of Yuma, State of Arizona.

RECEIVED
B. L. M. AZ STATE OFFICE

NOV 26 1982

07:45 A.M.
PHOENIX, ARIZONA

ORIGINAL
RECORDING INFORMATION

BLM
SERIAL NUMBER

CLAIM NAME

DOCKET

PAGE

IRON REEF #1

1168

69

A MC 105953

IRON REEF #2

1168

72

A MC 105954

IRON REEF #3

1168

74

A MC 105955

IRON REEF #4

1168

76

A MC 105956

IRON REEF #5

1168

78

A MC 105957

IRON REEF #6

1168

80

A MC 105958

IRON REEF #7

1168

82

A MC 105959

IRON REEF #8

1168

84

A MC 105960

IRON REEF #9

1168

86

A MC 105961

IRON REEF #10

1168

88

A MC 105962

COPPERSTONE # 1

1128

65

A MC 91283

COPPERSTONE # 2

1128

66

A MC 91284

COPPERSTONE # 3

1128

67

A MC 91285

COPPERSTONE # 4

1128

68

A MC 91286

COPPERSTONE # 5

1128

69

A MC 91287

COPPERSTONE # 6

1128

70

A MC 91288

COPPERSTONE # 7

1128

72

A MC 91289

COPPERSTONE # 8

1128

73

A MC 91290

COPPERSTONE # 9

1128

74

A MC 91291

COPPERSTONE # 10

1128

75

A MC 91292

COPPERSTONE # 11

1128

76

A MC 91293

COPPERSTONE # 12

1128

77

A MC 91294

COPPERSTONE # 13

1128

78

A MC 91295

COPPERSTONE # 14

1128

80

A MC 91296

COPPERSTONE # 15

1129

627

A MC 88612

COPPERSTONE # 16

1129

630

A MC 88613

COPPERSTONE # 17

1131

632

A MC 88614

COPPERSTONE # 18

1131

294

A MC 95246

COPPERSTONE # 19

1131

297

A MC 95247

COPPERSTONE # 20

1131

298

A MC 95248

COPPERSTONE # 21

1131

299

A MC 95249

COPPERSTONE # 22

1131

300

A MC 95250

COPPERSTONE # 23

1131

301

A MC 95251

COPPERSTONE # 24

1131

302

A MC 95252

COPPERSTONE # 25

1131

303

A MC 95253

COPPERSTONE # 26

1131

304

A MC 95254

RECEIVED
B. L. M. AZ STATE OFFICE

NOV 26 1982

Page 2
07:45 A. M.

PHOENIX, ARIZONA

CLAIM NAME	ORIGINAL RECORDING INFORMATION		BLM SERIAL NUMBER
	DOCKET	PAGE	
COPPERSTONE # 27	1131	307	A MC 95255
COPPERSTONE # 28	1131	308	A MC 95256
COPPERSTONE # 29	1131	309	A MC 95257
COPPERSTONE # 30	1151	145	A MC 98423
COPPERSTONE # 31	1151	148	A MC 98424
COPPERSTONE # 32	1151	149	A MC 98425
COPPERSTONE # 33	1151	150	A MC 98426
COPPERSTONE # 34	1151	151	A MC 98427
COPPERSTONE # 35	1151	152	A MC 98428
COPPERSTONE # 36	1151	153	A MC 98429
COPPERSTONE # 37	1151	154	A MC 98430
COPPERSTONE # 38	1151	155	A MC 98431
COPPERSTONE # 39	1151	156	A MC 98432
COPPERSTONE # 40	1151	157	A MC 98433
COPPERSTONE # 41	1152	181	A MC 98957
COPPERSTONE # 42	1152	183	A MC 98958
COPPERSTONE # 43	1152	185	A MC 98959
COPPERSTONE # 44	1152	187	A MC 98960
COPPERSTONE # 45	1152	189	A MC 98961
COPPERSTONE # 46	1152	191	A MC 98962
COPPERSTONE # 47	1152	193	A MC 98963
COPPERSTONE # 48	1152	195	A MC 98964
COPPERSTONE # 49	1152	197	A MC 98965
COPPERSTONE # 50	1152	199	A MC 98966
COPPERSTONE # 51	1152	201	A MC 98967
COPPERSTONE # 52	1152	203	A MC 98968
COPPERSTONE # 53	1152	205	A MC 98969
COPPERSTONE # 54	1152	763	A MC 98970
COPPERSTONE # 55	1152	765	A MC 98971
COPPERSTONE # 56	1152	767	A MC 98972
COPPERSTONE # 57	1152	769	A MC 98973
COPPERSTONE # 58	1152	771	A MC 98974
COPPERSTONE # 59	1152	773	A MC 98975
COPPERSTONE # 60	1152	775	A MC 98976
COPPERSTONE # 61	1152	777	A MC 98977
COPPERSTONE # 62	1152	779	A MC 98978
COPPERSTONE # 63	1152	781	A MC 98979
COPPERSTONE # 64	1173	716	A MC 108058
COPPERSTONE # 65	1173	719	A MC 108059
COPPERSTONE 101	1254	76	A MC 144884
COPPERSTONE 102	1254	79	A MC 144885
COPPERSTONE 103	1254	81	A MC 144886
COPPERSTONE 104	1254	83	A MC 144887

RECEIVED
 B. L. M. AZ STATE OFFICE
 NOV 26 1982
 07:45 A. M.
 PHOENIX, ARIZONA

CLAIM NAME	ORIGINAL RECORDING INFORMATION		BLM SERIAL NUMBER
	DOCKET	PAGE	
COPPERSTONE 105	1254	85	A MC 144888
COPPERSTONE 106	1254	87	A MC 144889
COPPERSTONE 107	1254	89	A MC 144890
COPPERSTONE 108	1254	91	A MC 144891
COPPERSTONE 109	1254	93	A MC 144892
COPPERSTONE 110	1254	95	A MC 144893
COPPERSTONE 111	1254	97	A MC 144894
COPPERSTONE 112	1254	99	A MC 144895
COPPERSTONE 113	1254	101	A MC 144896
COPPERSTONE 114	1254	103	A MC 144897
COPPERSTONE 115	1254	105	A MC 144898
COPPERSTONE 116	1254	107	A MC 144899
COPPERSTONE 117	1254	109	A MC 144900
COPPERSTONE 118	1254	111	A MC 144901
COPPERSTONE 119	1254	113	A MC 144902
COPPERSTONE 120	1254	115	A MC 144903
COPPERSTONE 121	1254	117	A MC 144904
COPPERSTONE 122	1254	119	A MC 144905
COPPERSTONE 123	1254	121	A MC 144906
COPPERSTONE 124	1254	123	A MC 144907
COPPERSTONE 125	1254	125	A MC 144908
COPPERSTONE 126	1254	127	A MC 144909
COPPERSTONE 127	1254	129	A MC 144910
COPPERSTONE 128	1254	131	A MC 144911
COPPERSTONE 129	1254	133	A MC 144912
COPPERSTONE 130	1254	135	A MC 144913
COPPERSTONE 131	1254	137	A MC 144914
COPPERSTONE 132	1254	139	A MC 144915
COPPERSTONE 133	1254	141	A MC 144916
COPPERSTONE 134	1254	143	A MC 144917
COPPERSTONE 135	1254	145	A MC 144918
COPPERSTONE 136	1254	147	A MC 144919
COPPERSTONE 137	1254	149	A MC 144920
COPPERSTONE 138	1254	151	A MC 144921
COPPERSTONE 139	1254	153	A MC 144922
COPPERSTONE 140	1254	155	A MC 144923
COPPERSTONE 141	1254	157	A MC 144924
COPPERSTONE 142	1254	159	A MC 144925
COPPERSTONE 143	1254	161	A MC 144926
COPPERSTONE 144	1254	163	A MC 144927
COPPERSTONE 145	1254	165	A MC 144928
COPPERSTONE 146	1254	167	A MC 144929
COPPERSTONE 147	1254	169	A MC 144930

RECEIVED
 B. L. M. AZ STATE OFFICE
 NOV 26 1982
 07:45 A. M.
 PHOENIX, ARIZONA

CLAIM NAME	ORIGINAL RECORDING INFORMATION		BLM SERIAL NUMBER
	DOCKET	PAGE	
COPPERSTONE 148	1254	171	A MC 144931
COPPERSTONE 149	1254	173	A MC 144932
COPPERSTONE 150	1254	175	A MC 144933
COPPERSTONE 151	1254	177	A MC 144934
COPPERSTONE 152	1254	179	A MC 144935
COPPERSTONE 153	1254	181	A MC 144936
COPPERSTONE 154	1254	183	A MC 144937
COPPERSTONE 155	1254	185	A MC 144938
COPPERSTONE 156	1254	187	A MC 144939
COPPERSTONE 157	1254	189	A MC 144940
COPPERSTONE 158	1254	191	A MC 144941
COPPERSTONE 159	1254	193	A MC 144942
COPPERSTONE 160	1254	195	A MC 144943
COPPERSTONE 161	1254	197	A MC 144944
COPPERSTONE 162	1276	349	A MC 164418
COPPERSTONE 163	1276	355	A MC 164419
COPPERSTONE 164	1276	357	A MC 164420
COPPERSTONE 165	1276	359	A MC 164421
COPPERSTONE 166	1276	361	A MC 164422
COPPERSTONE 167	1276	363	A MC 164423
COPPERSTONE 168	1276	365	A MC 164424
COPPERSTONE 169	1276	367	A MC 164425
COPPERSTONE 170	1276	369	A MC 164426
COPPERSTONE 171	1276	371	A MC 164427
COPPERSTONE 172	1276	373	A MC 164428
COPPERSTONE 173	1276	375	A MC 164429
COPPERSTONE 174	1276	377	A MC 164430
COPPERSTONE 175	1276	379	A MC 164431
COPPERSTONE 176	1276	381	A MC 164432
COPPERSTONE 177	1276	383	A MC 164433
COPPERSTONE 178	1276	385	A MC 164434
COPPERSTONE 179	1276	387	A MC 164435
COPPERSTONE 180	1276	389	A MC 164436
COPPERSTONE 181	1276	391	A MC 164437
COPPERSTONE 182	1276	393	A MC 164438
COPPERSTONE 183	1276	395	A MC 164439
COPPERSTONE 184	1276	397	A MC 164440
COPPERSTONE 185	1276	398	A MC 164441
COPPERSTONE 186	1276	400	A MC 164442
COPPERSTONE 187	1276	402	A MC 164443
COPPERSTONE 188	1276	404	A MC 164444
COPPERSTONE 189	1276	406	A MC 164445
COPPERSTONE 190	1276	408	A MC 164446

ORIGINAL
RECORDING INFORMATION
DOCKET PAGE

BLM
SERIAL NUMBER

CLAIM NAME	DOCKET	PAGE	SERIAL NUMBER
COPPERSTONE 191	1276	410	A MC 164447
COPPERSTONE 192	1276	412	A MC 164448
COPPERSTONE 193	1276	414	A MC 164449
COPPERSTONE 194	1276	416	A MC 164450
COPPERSTONE 195	1276	418	A MC 164451
COPPERSTONE 196	1276	420	A MC 164452
COPPERSTONE 197	1276	422	A MC 164453
COPPERSTONE 198	1276	424	A MC 164454
COPPERSTONE 199	1276	426	A MC 164455
COPPERSTONE 200	1276	428	A MC 164456
COPPERSTONE 201	1276	430	A MC 164457
COPPERSTONE 202	1276	432	A MC 164458
COPPERSTONE 203	1276	434	A MC 164459
COPPERSTONE 204	1276	436	A MC 164460
COPPERSTONE 205	1276	438	A MC 164461
COPPERSTONE 206	1276	440	A MC 164462
COPPERSTONE 207	1276	442	A MC 164463
COPPERSTONE 208	1276	444	A MC 164464
COPPERSTONE 209	1276	446	A MC 164465
COPPERSTONE 210	1276	448	A MC 164466
COPPERSTONE 211	1276	450	A MC 164467
COPPERSTONE 212	1276	452	A MC 164468
COPPERSTONE 213	1276	454	A MC 164469
COPPERSTONE 214	1276	456	A MC 164470
COPPERSTONE 215	1276	458	A MC 164471
COPPERSTONE 216	1276	460	A MC 164472
COPPERSTONE 217	1276	462	A MC 164473
COPPERSTONE 218	1276	464	A MC 164474
COPPERSTONE 219	1276	466	A MC 164475
COPPERSTONE 220	1276	468	A MC 164476
COPPERSTONE 221	1276	470	A MC 164477
COPPERSTONE 222	1276	472	A MC 164478
COPPERSTONE 223	1276	474	A MC 164479
COPPERSTONE 224	1276	476	A MC 164480
COPPERSTONE 225	1276	478	A MC 164481
COPPERSTONE 226	1276	480	A MC 164482
COPPERSTONE 227	1276	482	A MC 164483
COPPERSTONE 228	1276	484	A MC 164484
COPPERSTONE 229	1276	486	A MC 164485
COPPERSTONE 230	1276	488	A MC 164486
COPPERSTONE 231	1276	490	A MC 164487
COPPERSTONE 232	1276	492	A MC 164488
COPPERSTONE 233	1276	494	A MC 164489

RECEIVED
B. L. M. AZ STATE OFFICE

NOV 26 1982

Page 6
07:45 A.M.
PHOENIX, ARIZONA

<u>CLAIM NAME</u>	<u>ORIGINAL RECORDING INFORMATION</u>		<u>BLM SERIAL NUMBER</u>
	<u>DOCKET</u>	<u>PAGE</u>	
COPPERSTONE 234	1276	496	A MC 164490
COPPERSTONE 235	1276	498	A MC 164491
COPPERSTONE 236	1276	500	A MC 164492
COPPERSTONE 237	1276	502	A MC 164493
COPPERSTONE 238	1276	504	A MC 164494
COPPERSTONE 239	1276	506	A MC 164495
COPPERSTONE 240	1276	508	A MC 164496
COPPERSTONE 241	1276	510	A MC 164497
COPPERSTONE 242	1276	512	A MC 164498
COPPERSTONE 243	1276	514	A MC 164499
COPPERSTONE 244	1276	516	A MC 164500
COPPERSTONE 245	1276	518	A MC 164501
COPPERSTONE 246	1276	520	A MC 164502
COPPERSTONE 247	1276	522	A MC 164503
COPPERSTONE 248	1276	524	A MC 164504
COPPERSTONE 249	1276	526	A MC 164505
COPPERSTONE 250	1276	528	A MC 164506
COPPERSTONE 251	1276	530	A MC 164507
COPPERSTONE 252	1276	532	A MC 164508
COPPERSTONE 253	1276	534	A MC 164509
COPPERSTONE 254	1276	536	A MC 164510
COPPERSTONE 255	1276	538	A MC 164511
COPPERSTONE 256	1276	540	A MC 164512
COPPERSTONE 257	1276	542	A MC 164513
COPPERSTONE 258	1276	544	A MC 164514
COPPERSTONE 259	1276	546	A MC 164515
COPPERSTONE 260	1276	548	A MC 164516
COPPERSTONE 261	1276	550	A MC 164517
COPPERSTONE 262	1276	552	A MC 164518
COPPERSTONE 263	1276	554	A MC 164519
COPPERSTONE 264	1276	556	A MC 164520
COPPERSTONE 265	1276	558	A MC 164521
COPPERSTONE 266	1276	560	A MC 164522
COPPERSTONE 267	1276	562	A MC 164523
COPPERSTONE 268	1276	564	A MC 164524
COPPERSTONE 269	1276	566	A MC 164525
COPPERSTONE 270	1276	568	A MC 164526
COPPERSTONE 271	1276	570	A MC 164527
COPPERSTONE 272	1276	572	A MC 164528
COPPERSTONE 273	1276	574	A MC 164529
COPPERSTONE 274	1276	576	A MC 164530
COPPERSTONE 275	1276	578	A MC 164531
COPPERSTONE 276	1276	580	A MC 164532

DKT 1308 PAGE 961

MICROFILMED

STATE OF ARIZONA } ss. 22554
County of Yuma

I hereby certify that the within instrument was filed and recorded

at the request of Amoco
Metals Company

1982 NOV 15 PM 9 1 06 M.

Docket 1308

on page 953-961

Witness my hand and official seal the day and year aforesaid.

GLENYS E. SCHMITT

County Recorder

By Elizabeth A. Burton

8.00
1.00

P.O. Box 3299

Englewood, Colo.

80151

INDEXED

RECEIVED
B. L. M. AZ STATE OFFICE

NOV 26 1982

07:45 A.M.
PHOENIX, ARIZONA

Affidavit of Labor Performed and Improvements Made

ARIZONA STATE OFFICE
LAND MANAGEMENT

OCT 19 1981

7:45 A.M.
PHOENIX, ARIZONA

STATE OF ARIZONA, }
County of Yuma } ss.

Willis D. Rhea being duly sworn, deposes and

says that he is a citizen of the United States and more than twenty-one years of age, and resides at Bond in Yuma County, State of Arizona, and is personally

acquainted with the mining claim known as Iron Reef 1 thru 10
AMC # 105953 thru 105962

mining claim, situate in Planera

Mining District, County of Yuma, State of Arizona, the location notice of which

is recorded in the office of the County Recorder of said County, in Book 1168 of Records of Mines, at page 22; that between the 1 day of September, A. D. 1978,

and the 1 day of September, A. D. 1981, at least One

Thousand dollars worth of work and improvements were done and performed upon said claim, not including the location work of said claim. Such work and improvements were made by and at the expense of Willis D. Rhea

owner of said claim for the purpose of complying with the laws of the United States pertaining to assessment of annual work, and

E. D. Black & M.P.H. Consulting Co., Inc.

were the men employed by said owner and who labored upon said claim, did said work and improvements, the same being as follows, to-wit:

Geological Survey + General Geology

Sep
Oct 2, 1981

Willis D. Rhea

Subscribed and sworn to before me this 8th day of October, A. D. 1981

Rosalie O. Shepard

(My commission expires April 13, 1981)

Notary Public.



~~RHEA'S GEMS & MINERALS~~

~~P.O. BOX 1081 QUARTZSITE, ARIZONA 85346~~

Willis V. Rhea
Star Route Box 24
Salome, Arizona 85348



United States Department of Interior
Bureau of Land Management
2400 Valley Bank Center
Phoenix, Arizona 85073

ARIZONA STATE OFFICE
BU. LAND MANAGEMENT

OCT 19 1981

7:45 A.M.
PHOENIX, ARIZONA



NOTICE!!

These documents have been scanned!

Do not place un-scanned documents beneath this notice!

Do not remove this notice from this file!

GPO Jacket No. 560-102
Print Order 61540
Rise Business Services, LLC
Job=AZ15 8/14/2019



Box Number= AZ15225



Claim Begin-End: AMC105953-AMC105962

5 Miscellaneous



AZ15225-8

AMC113312-AMC116478

Authorized Date 11/24/2015

Instructions to Accounts AZ BLM REFUND \$15.00 TO BONANZA EXPL INC FOR
OVERPAYMENT ON AMC105953 RECEIPT #3368465. IR

Login ID 6771

Entry Date 11/24/2015

Total Amount \$15.00

United States Department of the Interior
Bureau of Land Management
 LANDS/RECREATION & PLANNING
 ONE N CENTRAL AVE
 PHOENIX, AZ 85004 -2203
 Phone: 602-417-9200

Receipt

No: 3368465

Transaction #: 3466559	
Date of Transaction: 08/17/2015	
CUSTOMER:	
BONANZA EXPL INC C/O KERR MINES INC 400-365 BAY ST TORONTO ONTARIO TORONTO, ON M5H 2V1 CA	

LINE #	QTY	DESCRIPTION	REMARKS	UNIT PRICE	TOTAL
1	1.00	LOCATABLE MINERALS / MINING CLAIMS-NOT NEW-UNADJUD, ONE AUTH NO. ONLY / MINING CLAIM MONEY RECEIVED CASES: AMC105953/\$84645.00	MAINT FEE PYMNT (546) 2016	- n/a -	84645.00
TOTAL:					\$84,645.00

*RECEIVED
 24 NOV 15. FOR
 \$15.00. JR*

PAYMENT INFORMATION			
1	AMOUNT:	84645.00	POSTMARKED: 08/13/2015
	TYPE:	CHECK	RECEIVED: 08/14/2015
	CHECK NO:	393	
	NAME:	BONANZA EXPLORATIONS INC PO BOX 647 TORONTO ONTARIO PARKER AZ 85344 US	

REMARKS

This receipt was generated by the automated BLM Collections and Billing System and is a paper representation of a portion of the official electronic record contained therein.

Authorized Date09/14/2015

Instructions to Accounts AZ BLM REFUND \$15.00 TO BONANZA EXPL INC C/O KERR MINES
INC FOR OVERPAYMENT ON AMC105953 RECEIPT #3368465. IR

Login ID6771

Entry Date09/14/2015

Total Amount\$15.00

*Payment was returned - NOT DELIVERABLE. REDID REFUND ON 11/24/15
for \$15.00. JR*

NOTICE!!

These documents have been scanned!

Do not place un-scanned documents beneath this notice!

Do not remove this notice from this file!

GPO Jacket No. 560-102
Print Order 61540
Rise Business Services, LLC
Job=AZ15 8/14/2019



Box Number= AZ15225



Claim Begin-End: AMC105953-AMC105962

6 Location Notices-Amendments and Supporting Documents



AZ15225-8

AMC113312-AMC116478

DKT 1168 PAGE 60

ARIZONA STATE OFFICE
J. LAND MANAGEMENT

A MC 105953

JUL 7 1980

7:45 A.M.
PHOENIX, ARIZONA

Location Notice
(Lode)

NOTICE IS HEREBY GIVEN that the Iron Reef #1 lode mining claim has been located by William D. Shea, whose address is Star Route Box 24 Salome Arizona 85348

The general course of this claim is East to West and it is situated in the Planera Mining District, Yuma County, Arizona.

This claim is 1500 feet in length and 600 feet in width.

The claim runs from the location monument on which this notice is posted 2 feet in a West direction to the West

end line and 1498 feet in a East direction to the East

end line. The claim boundaries are marked by six monuments, one at each corner and one at the center of each end line of the claim.

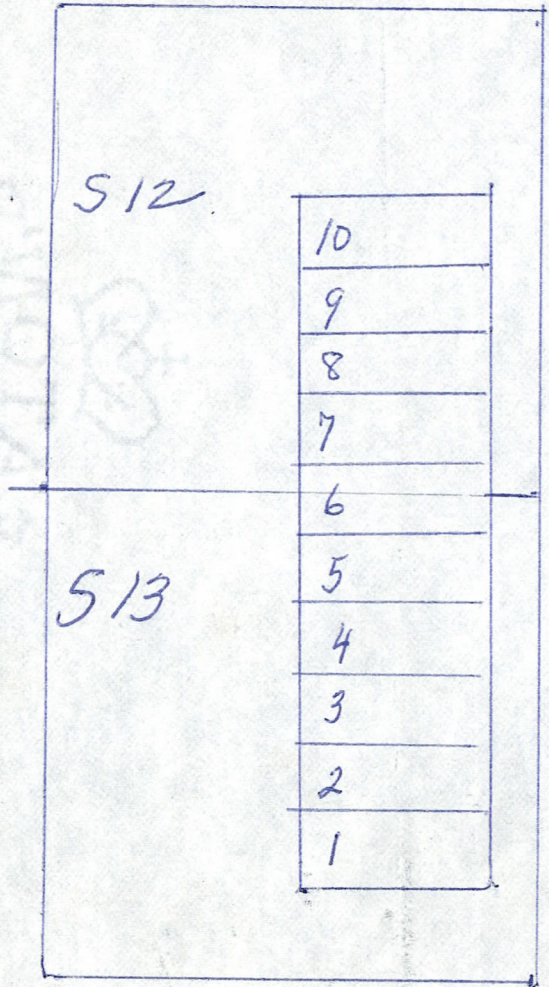
The location monument on which this notice is posted is situated within Section 13, T. 6N, R. 20W, G&SRM, Arizona, and this claim encompasses

portions of the following quarter section(s), Section(s), Township(s) and Range(s), SE 1/4 S 13 T 6N R 20W G&SRM, Arizona.

The locality of this claim with reference to some natural object or permanent monument and additional information (if any) concerning its locality are as follows: about 1/4 mile northeast of Copper

Peak. Dated and posted on the ground this 7 day of June, 1980.

Locater:
William D. Shea



IRON Reef MINING CLAIMS 1-10
LODE CLAIMS

SECTIONS 12-13
TOWNSHIP 6 N
RANGE 20 W

G+SRM

LOCATED BY WILLIS V. RHEA
STAT ROUTE BOX 24 SALOME, ARIZONA 85348

JUNE 7, 1980

7:45 A.M.
PHOENIX, ARIZONA

JUL 7 1980

ARIZONA STATE OFFICE
BU. LAND MANAGEMENT

A MC 105953

DKT 1168 JUNE 72

JUL 7 1980 105954

Location Notice
(Lode)

7:45 A.M.
PHOENIX, ARIZONA

NOTICE IS HEREBY GIVEN that the Iron Reef #2 lode mining claim has been located by Willis V. Rhea, whose address is Star Route Box 74 Salome Arizona 85348

The general course of this claim is Easterly, Westerly and it is situated in the Planosa Mining District, Yuma County, Arizona.

This claim is 1500 feet in length and 600 feet in width.

The claim runs from the location monument on which this notice is posted 2 feet in a Westerly direction to the Westerly end line and 1498 feet in a Easterly direction to the Easterly end line. The claim boundaries are marked by six monuments, one at each corner and one at the center of each end line of the claim.

The location monument on which this notice is posted is situated within Section 13, T 6N, R 20W, G&SRM, Arizona, and this claim encompasses portions of the following quarter section(s), Section(s), Township(s) and Range(s) SE 1/4 513 - T. 6N - R. 20W G&SRM, Arizona.

The locality of this claim with reference to some natural object or permanent monument and additional information (if any) concerning its locality are as follows About 1/4 mile northeast of Coppers Peak. Dated and posted on the ground this 7 day of June, 1980

Willis V. Rhea
Locater

JUL 7 1980

7:45 A.M.
PHOENIX, ARIZONA

Location Notice
(Lode)

NOTICE IS HEREBY GIVEN that the Iron Reef #3 lode mining claim has been located by Willis V. Rhea, whose address is Star Route Box 24 Salome, Arizona 85348

The general course of this claim is eastly & westerly and it is situated in the Plemons Mining District, Yuma County, Arizona.

This claim is 1500 feet in length and 600 feet in width.

The claim runs from the location monument on which this notice is posted 2 feet in a westerly direction to the westerly end line and 1498 feet in a easterly direction to the easterly end line. The claim boundaries are marked by six monuments,

one at each corner and one at the center of each end line of the claim.

The location monument on which this notice is posted is situated within Section 13, T. 6N, R. 20W, G&SRM, Arizona, and this claim encompasses

portions of the following quarter section(s), Section(s), Township(s)

and Range(s), NE 1/4 S 13 - T 6N - R 20W G&SRM, Arizona.

The locality of this claim with reference to some natural object or permanent monument and additional information (if any) concerning its locality are as follows: about 1/3 mile northeast of Copper Peak

Dated and posted on the ground this 7 day of June, 1980.

Locator
Willis V. Rhea

Location Notice
(Lode)

A MC 1059556 7:45 A.M.
PHOENIX, ARIZONA

NOTICE IS HEREBY GIVEN that the Iron Reef # 4 lode mining claim has been located by Willis D. Shea, whose address is Star Route Box 24 Salome Arizona 85948

The general course of this claim is eastly westerly and it is situated in the Planasa Mining District, Yuma County, Arizona.

This claim is 1500 feet in length and 600 feet in width.

The claim runs from the location monument on which this notice is posted 2 feet in a westerly direction to the westerly end line and 1498 feet in a eastly direction to the eastly end line. The claim boundaries are marked by six monuments,

one at each corner and one at the center of each end line of the claim.

The location monument on which this notice is posted is situated within Section 13, T. 6N, R. 20W, 6058N, Arizona, and this claim encompasses portions of the following quarter section(s), Section(s), Township(s) and Range(s) NE 1/4 S. 13 - T. 6N - R. 20W 6058N, Arizona.

The locality of this claim with reference to some natural object or permanent monument and additional information (if any) concerning its locality are as follows About 1/2 mile Northeast of Copper Peak. Dated and posted on the ground this 7 day of June, 1980.

Locator
Willis D. Shea

ARIZONA STATE OFFICE
BU. LAND MANAGEMENT

Location Notice
(Lode)

NOTICE IS HEREBY GIVEN that the Iron Reef #5 lode mining claim has been located by Willis D. Rhea, whose address is Star Route Box 24 Salome, Arizona 85348

The general course of this claim is Easterly/Westerly and it is situated in the Planosa Mining District, Yuma County, Arizona. This claim is 1500 feet in length and 600 feet in width.

The claim runs from the location monument on which this notice is posted 2 feet in a Westerly direction to the Westerly end line and 1498 feet in a Easterly direction to the Easterly end line.

The claim boundaries are marked by six monuments, one at each corner and one at the center of each end line of the claim.

The location monument on which this notice is posted is situated within Section 13, T. 6N, R. 20W, G&SRM, Arizona, and this claim encompasses portions of the following quarter section(s), Section(s), Township(s) and Range(s), NE 1/4 513 - T. 6N - R. 20W G&SRM, Arizona.

The locality of this claim with reference to some natural object or permanent monument and additional information (if any) concerning its locality are as follows: About 1 1/3 miles Northeast of Copper Peak. Dated and posted on the ground this 17 day of June, 1980

Locater
Willis D. Rhea

ARIZONA STATE OFFICE
BU. LAND MANAGEMENT

JUL 7 1980

7:45 A.M.
PHOENIX, ARIZONA

Location Notice
(Lode)

NOTICE IS HEREBY GIVEN that the Iron Reef #6 lode mining claim has been located by Willis D. Khea, whose address is Star Route Box 24 Salome Arizona 85348

The general course of this claim is Easterly/Westerly and it is situated in the Planasa Mining District, Yuma County, Arizona.

This claim is 1500 feet in length and 600 feet in width.

The claim runs from the location monument on which this notice is posted

2 feet in a Westerly direction to the Westerly end line and 1498 feet in a Easterly direction to the Easterly

end line. The claim boundaries are marked by six monuments, one at each corner and one at the center of each end line of the claim.

The location monument on which this notice is posted is situated within Section 13, T. 6N, R. 20W, G&SRM, Arizona, and this claim encompasses

portions of the following quarter section(s), Section(s), Township(s) and Range(s) NE 1/4 S. 13 - T. 6N - R. 20W SE 1/4 S. 12

G&SRM, Arizona.

The locality of this claim with reference to some natural object or permanent monument and additional information (if any) concerning its locality are as follows: About 1 3/4 mile Northeast of Copper Peak

Dated and posted on the ground this 7 day of June, 1980

Willis D. Khea
Locater

ARIZONA STATE OFFICE
BU. LAND MANAGEMENT

JUL 7 1980

7:45 A.M.
PHOENIX, ARIZONA

Location Notice
(Lode)

NOTICE IS HEREBY GIVEN that the Iron Reef # 7 lode mining claim has been located by Willis D. Rhea, whose address is Star Route Box 24 Salome, Arizona 85348

The general course of this claim is Easterly + Westerly and it is situated in the Planosa Mining District, Yuma County, Arizona.

This claim is 1500 feet in length and 600 feet in width.

The claim runs from the location monument on which this notice is posted 2 feet in a Westerly direction to the Westerly end line and 1498 feet in a Easterly direction to the Easterly

end line. The claim boundaries are marked by six monuments, one at each corner and one at the center of each end line of the claim.

The location monument on which this notice is posted is situated within Section 12, T 6N, R 20W, G 20N, Arizona, and this claim encompasses

portions of the following quarter section(s), Section(s), Township(s) and Range(s) SE 1/4 12 T.6N - R.20W

G 20N, Arizona.

The locality of this claim with reference to some natural object or permanent monument and additional information (if any) concerning its locality are as follows: About 1 3/4 miles Northeast of Copper

Peak. Dated and posted on the ground this 7 day of June, 1980

Willis D. Rhea
Locator

ARIZONA STATE OFFICE
BU. LAND MANAGEMENT

JUL 7 1980

7:45 A.M.
PHOENIX, ARIZONA

Location Notice
(Leads)

NOTICE IS HEREBY GIVEN that the Iron Reef # 8 lead mining claim has been located by Willis V. Shea, whose address is Star Route Box 24 Salome, Arizona 85348

The general course of this claim is Easterly-Westerly and it is situated in the Planosa mining District, Yuma County, Arizona.

This claim is 1500 feet in length and 600 feet in width.

The claim runs from the location monument on which this notice is posted 2 feet in a Westerly direction to the Westerly

end line and 14.98 feet in a Easterly direction to the Easterly end line. The claim boundaries are marked by six monuments, one

at each corner and one at the center of each end line of the claim.

The location monument on which this notice is posted is situated within Section 12, T.6N, R.6W, SW.4, Arizona, and this claim encompasses

portions of the following quarter section(s), Section(s), Township(s) and Range(s): SE 1/4 5 12 T.6N - 20W SW.4, Arizona.

The locality of this claim with reference to some natural object or permanent monument and additional information (if any) concerning its locality are as follows: About 2 miles Northeast of Copper Peak

..... Dated and posted on the ground this 7 day of June, 1980

Willis V. Shea
Locater

ARIZONA STATE OFFICE
BU. LAND MANAGEMENT

JUL 7 1980

7:45 A.M.
PHOENIX, ARIZONA

Location Notice
(Lode)

NOTICE IS HEREBY GIVEN that the Iron Reg # 9 lode mining claim has been located by Willis D. Phea, whose address is Star Route Box 24 Salome, Arizona 85348

The general course of this claim is Easterly, Westerly and it is situated in the Planosa Mining District, Yuma County, Arizona.

This claim is 1500 feet in length and 600 feet in width.

The claim runs from the location monument on which this notice is posted 2 feet in a Westerly direction to the Westerly end line and 1498 feet in a Easterly direction to the Easterly end line. The claim boundaries are marked by six monuments,

one at each corner and one at the center of each end line of the claim.

The location monument on which this notice is posted is situated within Section 12, T. 6N, R. 20W, G&SRM, Arizona, and this claim encompasses

portions of the following quarter section(s), Section(s), Township(s), and Range(s), SE 1/4 12 T. 6N - R. 20W G&SRM, Arizona.

The locality of this claim with reference to some natural object or permanent monument and additional information (if any) concerning its

locality are as follows About 2 mile Northeast of Copper Peak. Dated and posted on the ground this 7 day of June 1980

Locater

Willis D. Phea

ARIZONA STATE OFFICE
BU. LAND MANAGEMENT

JUL 7 1980

7:45 A.M.
PHOENIX, ARIZONA

Location Notice
(Lode)

NOTICE IS HEREBY GIVEN that the Iron Reef #10 lode mining claim has been located by Willis D. Khea, whose address is Star Route Box 24 Salome Arizona 85348

The general course of this claim is Easterly, Westerly and it is situated in the Plamasa Mining District, Yuma County, Arizona.

This claim is 1500 feet in length and 600 feet in width.

The claim runs from the location monument on which this notice is posted

2 feet in a Westerly direction to the Westerly end line and 1498 feet in a Easterly direction to the Easterly end line. The claim boundaries are marked by six monuments,

one at each corner and one at the center of each end line of the claim.

The location monument on which this notice is posted is situated within Section 12, T. 6N, R. 20W, 34SRM, Arizona, and this claim encompasses

portions of the following quarter section(s), Section(s), Township(s), and Range(s), N.E. 1/4 S. 12 - T. 6N - R. 20W 34SRM, Arizona.

The locality of this claim with reference to some natural object or permanent monument and additional information (if any) concerning its

locality are as follows: About 1/4 mile north east of Copper Peak. Dated and posted on the ground this 7 day of June 1980.

Locater

Willis D. Khea

ARIZONA STATE OFFICE
BU. LAND MANAGEMENT

JUL 7 1980

7:45 A.M.
PHOENIX, ARIZONA